

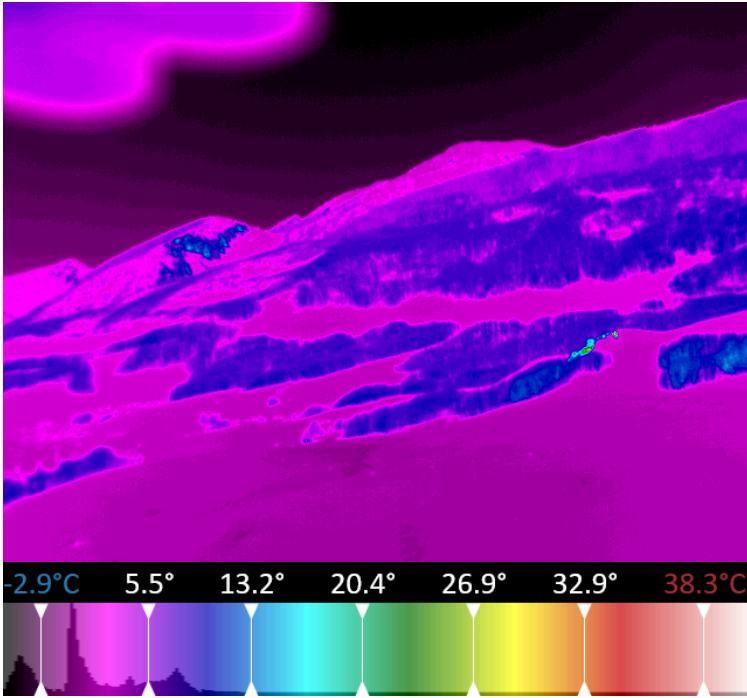
# Inspection Report

Project: TBS SAIL II

Session: April 10, 2023 15.23.23

Image: 0006\_MWIR

Project	TBS SAIL II	Ambient	6.1 °C
Date	April 6, 2023 22.36.46	Humidity	21.4%
Date	2023:04:10	GPS Latitude	38° 55' 17.84" N
Time	20:18:41	GPS Longitude	106° 57' 1.44" W
Comments	100m	GPS Altitude	2871.000000 m
Emissivity	1.0	GPS Heading	176.470001°



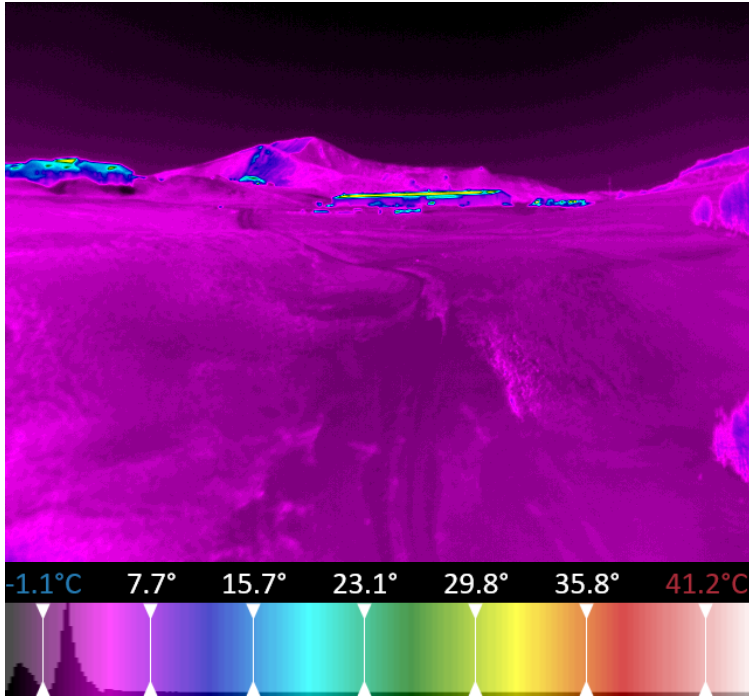
# Inspection Report

Project: TBS SAIL II

Session: April 10, 2023 15.23.23

Image: 0007\_MWIR

Project	TBS SAIL II	Ambient	6.1 °C
Date	April 6, 2023 22.36.46	Humidity	21.4%
Date	2023:04:10	GPS Latitude	38° 55' 17.81" N
Time	20:18:56	GPS Longitude	106° 57' 1.43" W
Comments	100m	GPS Altitude	2872.000000 m
Emissivity	1.0	GPS Heading	193.389999°





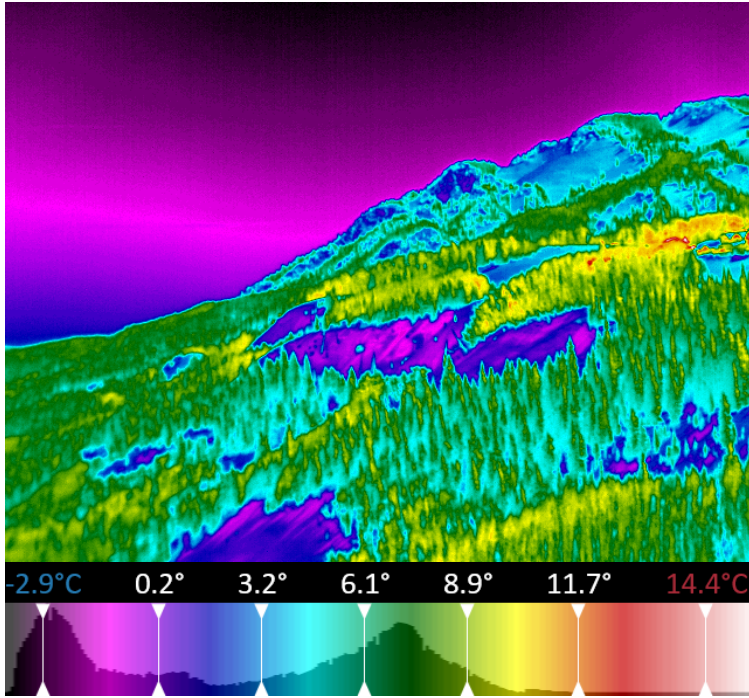
# Inspection Report

Project: TBS SAIL II

Session: April 10, 2023 15.23.23

Image: 0008\_MWIR

Project	TBS SAIL II	Ambient	6.1 °C
Date	April 6, 2023 22.36.46	Humidity	21.4%
Date	2023:04:10	GPS Latitude	38° 55' 17.86" N
Time	20:19:12	GPS Longitude	106° 57' 1.46" W
Comments	100m	GPS Altitude	2868.000000 m
Emissivity	1.0	GPS Heading	206.490005°



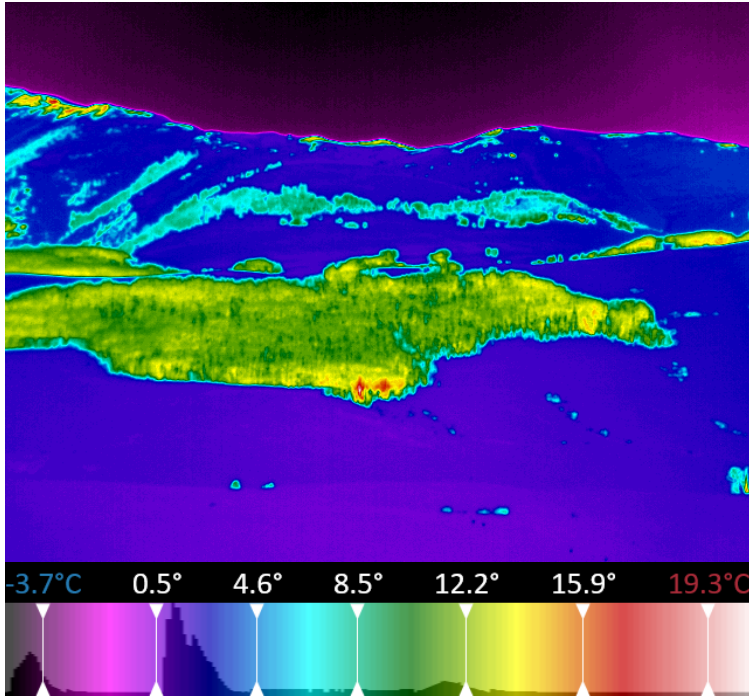
# Inspection Report

Project: TBS SAIL II

Session: April 10, 2023 15.23.23

Image: 0009\_MWIR

Project	TBS SAIL II	Ambient	6.1 °C
Date	April 6, 2023 22.36.46	Humidity	21.4%
Date	2023:04:10	GPS Latitude	38° 55' 17.87" N
Time	20:19:24	GPS Longitude	106° 57' 1.43" W
Comments	100m	GPS Altitude	2867.000000 m
Emissivity	1.0	GPS Heading	213.270004°



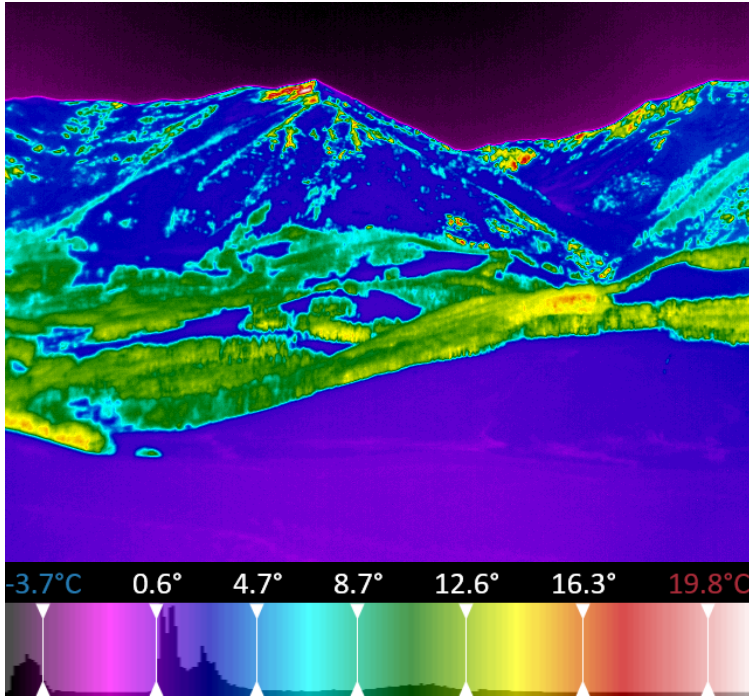
# Inspection Report

Project: TBS SAIL II

Session: April 10, 2023 15.23.23

Image: 0010\_MWIR

Project	TBS SAIL II	Ambient	6.1 °C
Date	April 6, 2023 22.36.46	Humidity	21.4%
Date	2023:04:10	GPS Latitude	38° 55' 17.90" N
Time	20:19:42	GPS Longitude	106° 57' 1.43" W
Comments	100m	GPS Altitude	2869.000000 m
Emissivity	1.0	GPS Heading	205.119995°





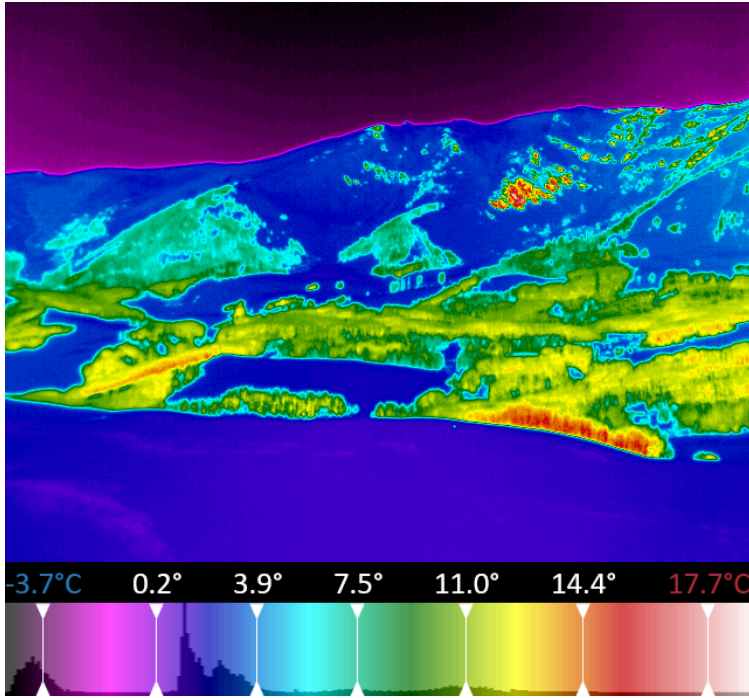
# Inspection Report

Project: TBS SAIL II

Session: April 10, 2023 15.23.23

Image: 0011\_MWIR

Project	TBS SAIL II	Ambient	6.1 °C
Date	April 6, 2023 22.36.46	Humidity	21.4%
Date	2023:04:10	GPS Latitude	38° 55' 17.91" N
Time	20:19:48	GPS Longitude	106° 57' 1.45" W
Comments	100m	GPS Altitude	2869.000000 m
Emissivity	1.0	GPS Heading	199.940002°





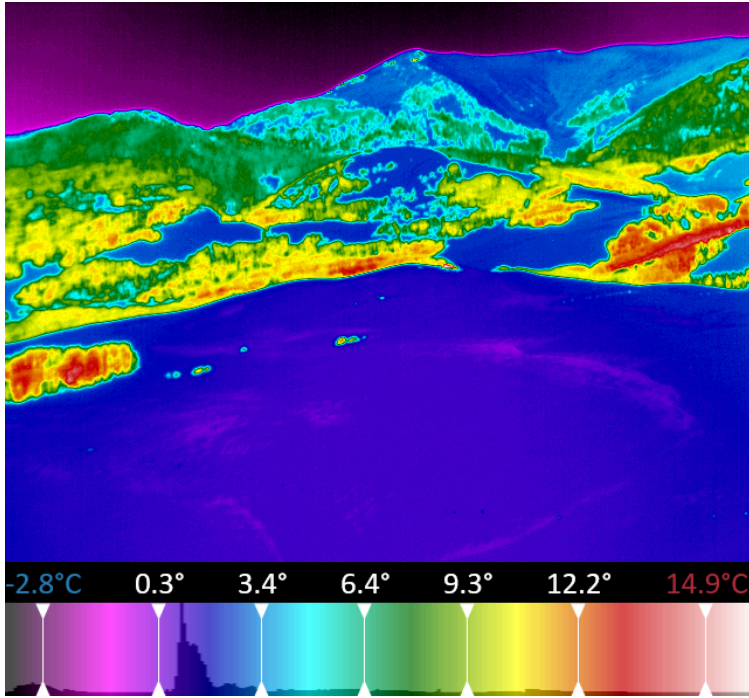
# Inspection Report

Project: TBS SAIL II

Session: April 10, 2023 15.23.23

Image: 0012\_MWIR

Project	TBS SAIL II	Ambient	6.1 °C
Date	April 6, 2023 22.36.46	Humidity	21.4%
Date	2023:04:10	GPS Latitude	38° 55' 17.91" N
Time	20:19:53	GPS Longitude	106° 57' 1.45" W
Comments	100m	GPS Altitude	2869.000000 m
Emissivity	1.0	GPS Heading	196.690002°



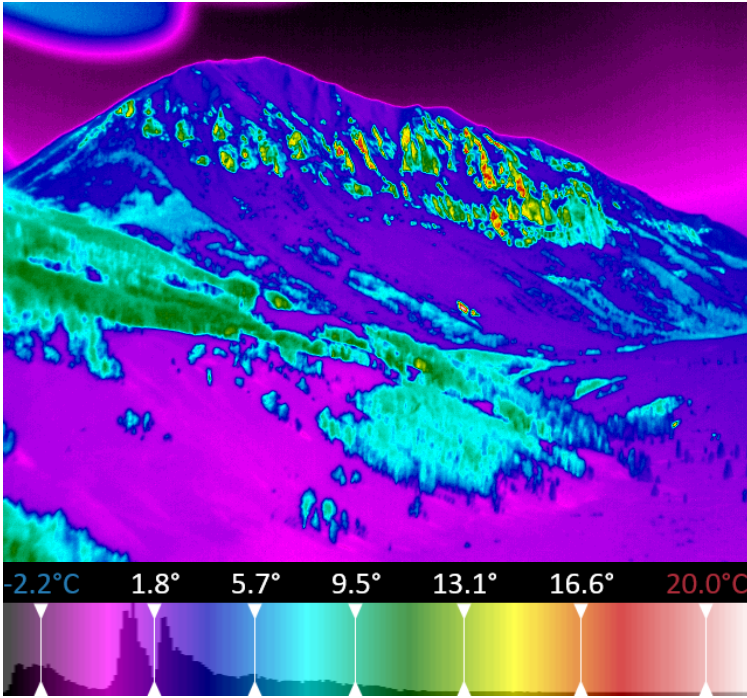
# Inspection Report

Project: TBS SAIL II

Session: April 10, 2023 15.23.23

Image: 0013\_MWIR

Project	TBS SAIL II	Ambient	6.1 °C
Date	April 6, 2023 22.36.46	Humidity	21.4%
Date	2023:04:10	GPS Latitude	38° 55' 17.90" N
Time	20:20:03	GPS Longitude	106° 57' 1.48" W
Comments	100m	GPS Altitude	2870.000000 m
Emissivity	1.0	GPS Heading	194.179993°



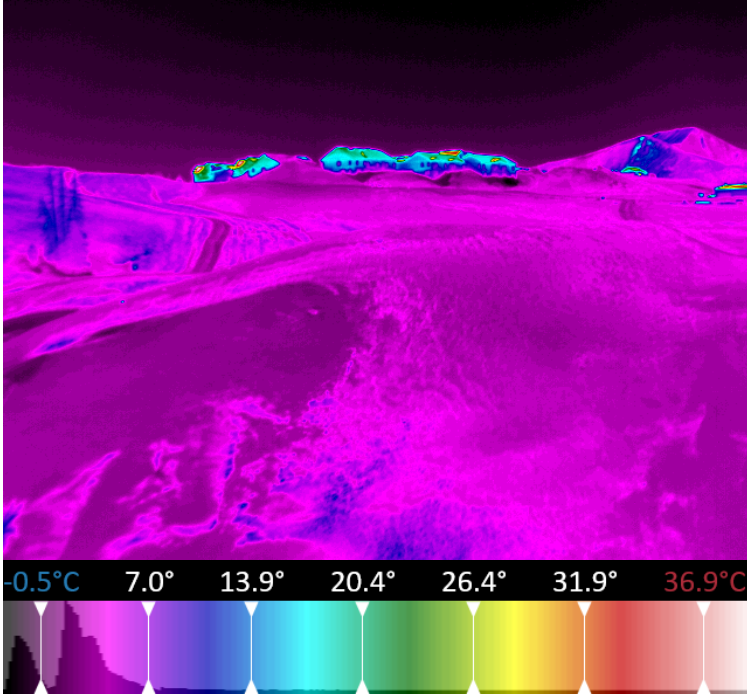
# Inspection Report

Project: TBS SAIL II

Session: April 10, 2023 15.23.23

Image: 0014\_MWIR

Project	TBS SAIL II	Ambient	6.1 °C
Date	April 6, 2023 22.36.46	Humidity	21.4%
Date	2023:04:10	GPS Latitude	38° 55' 17.88" N
Time	20:20:16	GPS Longitude	106° 57' 1.49" W
Comments	100m	GPS Altitude	2872.000000 m
Emissivity	1.0	GPS Heading	196.449997°





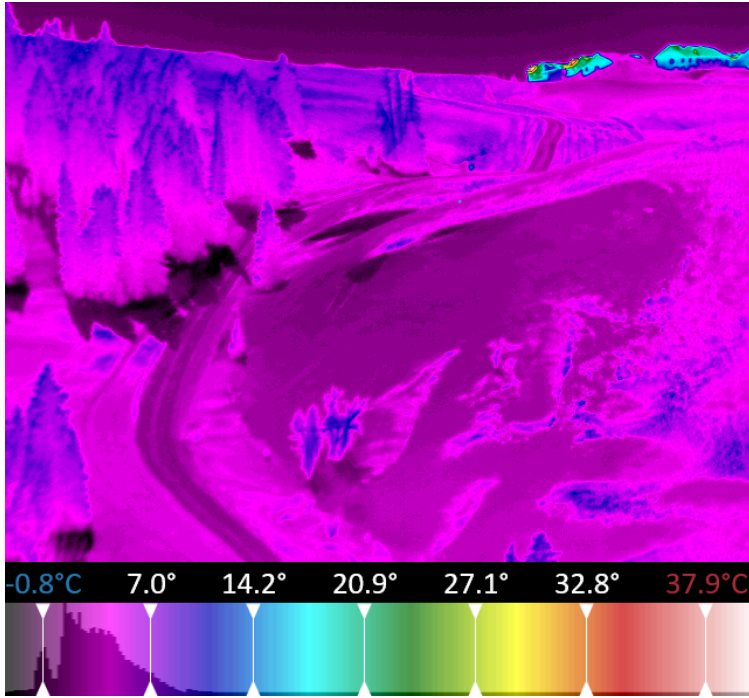
# Inspection Report

Project: TBS SAIL II

Session: April 10, 2023 15.23.23

Image: 0015\_MWIR

Project	TBS SAIL II	Ambient	6.1 °C
Date	April 6, 2023 22.36.46	Humidity	21.4%
Date	2023:04:10	GPS Latitude	38° 55' 17.87" N
Time	20:20:26	GPS Longitude	106° 57' 1.48" W
Comments	100m	GPS Altitude	2872.000000 m
Emissivity	1.0	GPS Heading	200.949997°





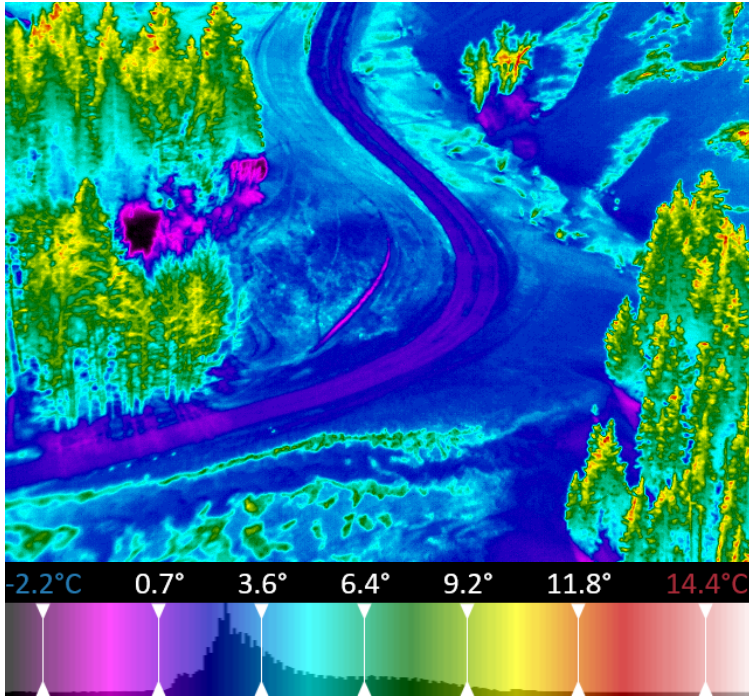
# Inspection Report

Project: TBS SAIL II

Session: April 10, 2023 15.23.23

Image: 0016\_MWIR

Project	TBS SAIL II	Ambient	6.1 °C
Date	April 6, 2023 22.36.46	Humidity	21.4%
Date	2023:04:10	GPS Latitude	38° 55' 17.86" N
Time	20:20:32	GPS Longitude	106° 57' 1.49" W
Comments	100m	GPS Altitude	2873.000000 m
Emissivity	1.0	GPS Heading	204.619995°



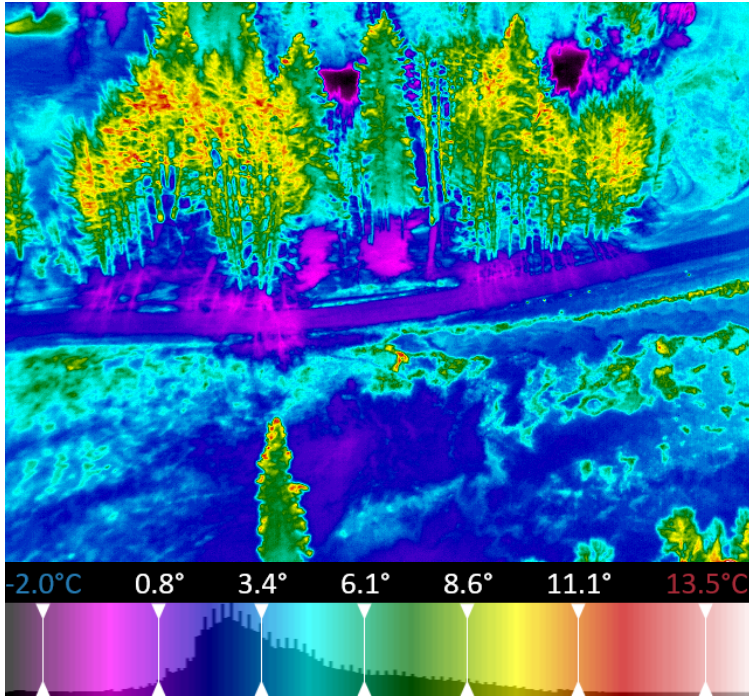
# Inspection Report

Project: TBS SAIL II

Session: April 10, 2023 15.23.23

Image: 0017\_MWIR

Project	TBS SAIL II	Ambient	6.1 °C
Date	April 6, 2023 22.36.46	Humidity	21.4%
Date	2023:04:10	GPS Latitude	38° 55' 17.88" N
Time	20:20:40	GPS Longitude	106° 57' 1.46" W
Comments	100m	GPS Altitude	2872.000000 m
Emissivity	1.0	GPS Heading	208.160004°





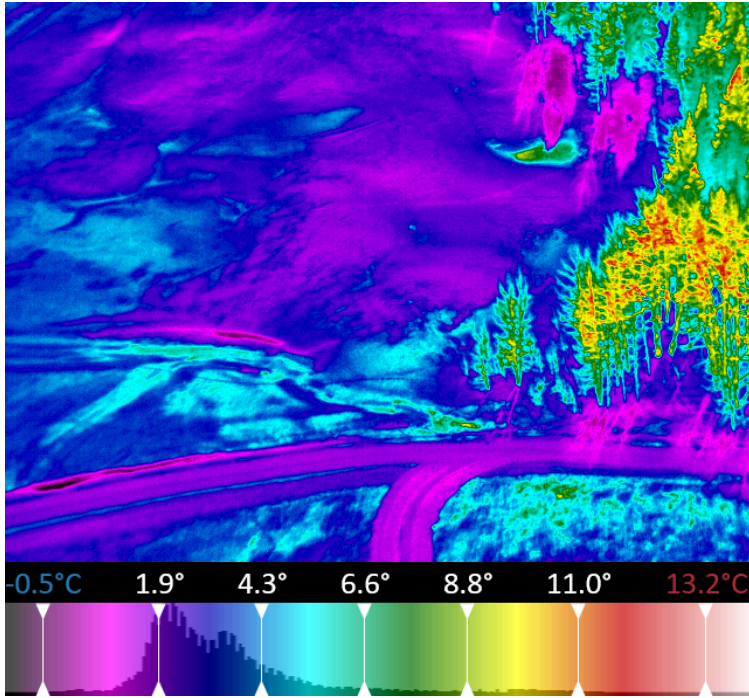
# Inspection Report

Project: TBS SAIL II

Session: April 10, 2023 15.23.23

Image: 0018\_MWIR

Project	TBS SAIL II	Ambient	6.1 °C
Date	April 6, 2023 22.36.46	Humidity	21.4%
Date	2023:04:10	GPS Latitude	38° 55' 17.88" N
Time	20:20:45	GPS Longitude	106° 57' 1.46" W
Comments	100m	GPS Altitude	2873.000000 m
Emissivity	1.0	GPS Heading	210.080002°




# Inspection Report

Project: TBS SAIL II

Session: April 10, 2023 15.23.23

Image: 0019\_MWIR

Project	TBS SAIL II	Ambient	6.1 °C
Date	April 6, 2023 22.36.46	Humidity	21.4%
Date	2023:04:10	GPS Latitude	38° 55' 17.88" N
Time	20:20:50	GPS Longitude	106° 57' 1.47" W
Comments	100m	GPS Altitude	2874.000000 m
Emissivity	1.0	GPS Heading	211.800003°





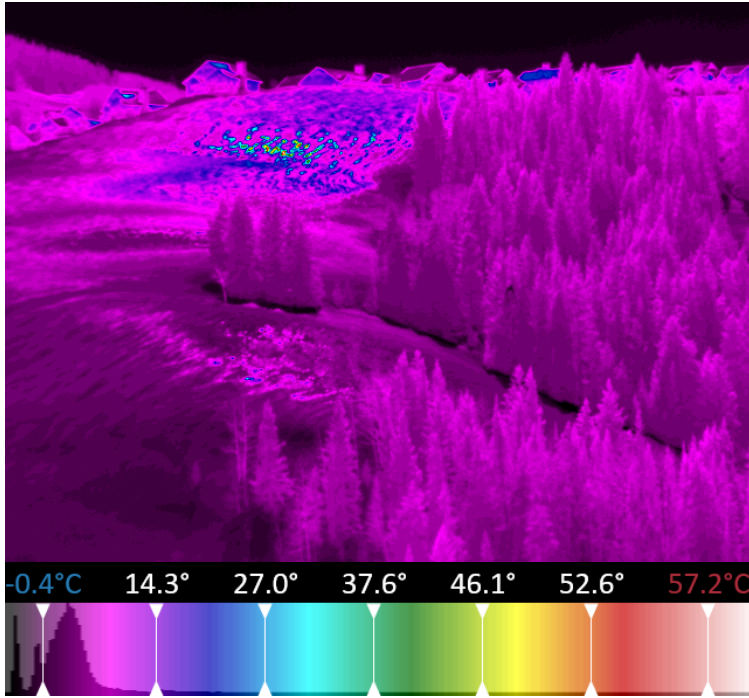
# Inspection Report

Project: TBS SAIL II

Session: April 10, 2023 15.23.23

Image: 0020\_MWIR

Project	TBS SAIL II	Ambient	6.1 °C
Date	April 6, 2023 22.36.46	Humidity	21.4%
Date	2023:04:10	GPS Latitude	38° 55' 17.88" N
Time	20:20:55	GPS Longitude	106° 57' 1.47" W
Comments	100m	GPS Altitude	2874.000000 m
Emissivity	1.0	GPS Heading	213.210007°




# Inspection Report

Project: TBS SAIL II

Session: April 10, 2023 15.23.23

Image: 0021\_MWIR

Project	TBS SAIL II	Ambient	6.1 °C
Date	April 6, 2023 22.36.46	Humidity	21.4%
Date	2023:04:10	GPS Latitude	38° 55' 17.87" N
Time	20:21:02	GPS Longitude	106° 57' 1.49" W
Comments	100m	GPS Altitude	2875.000000 m
Emissivity	1.0	GPS Heading	215.309998°



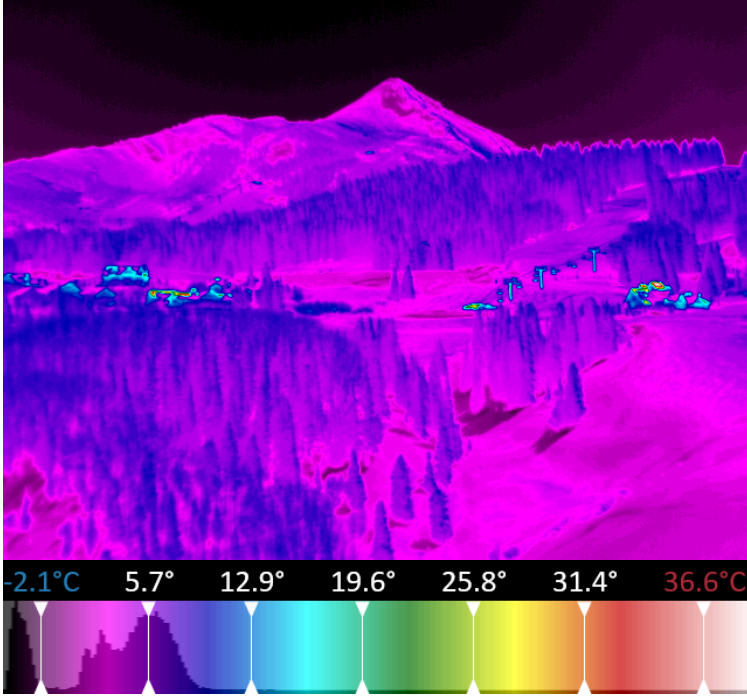
# Inspection Report

Project: TBS SAIL II

Session: April 10, 2023 15.23.23

Image: 0022\_MWIR

Project	TBS SAIL II	Ambient	6.1 °C
Date	April 6, 2023 22.36.46	Humidity	21.4%
Date	2023:04:10	GPS Latitude	38° 55' 17.89" N
Time	20:21:06	GPS Longitude	106° 57' 1.47" W
Comments	100m	GPS Altitude	2874.000000 m
Emissivity	1.0	GPS Heading	216.460007°





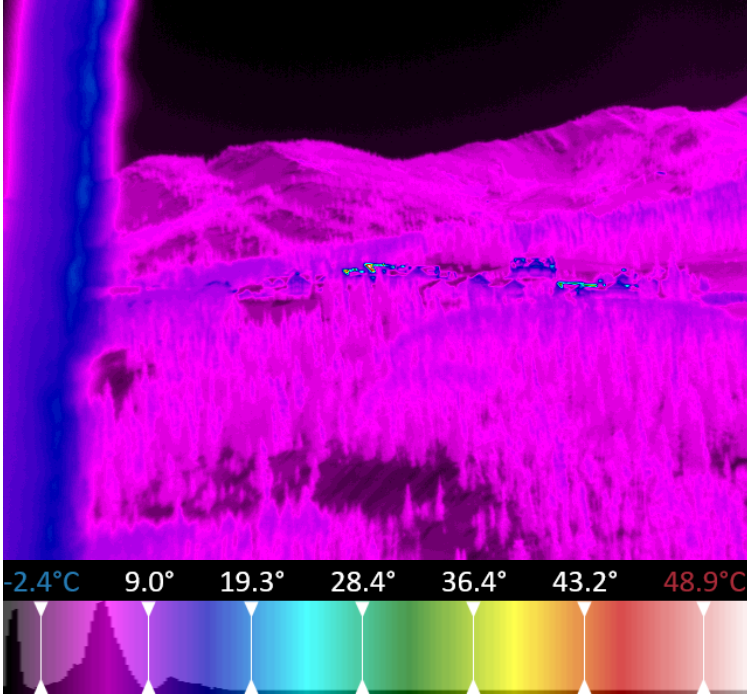
# Inspection Report

Project: TBS SAIL II

Session: April 10, 2023 15.23.23

Image: 0023\_MWIR

Project	TBS SAIL II	Ambient	6.1 °C
Date	April 6, 2023 22.36.46	Humidity	21.4%
Date	2023:04:10	GPS Latitude	38° 55' 17.90" N
Time	20:21:11	GPS Longitude	106° 57' 1.46" W
Comments	100m	GPS Altitude	2873.000000 m
Emissivity	1.0	GPS Heading	217.479996°





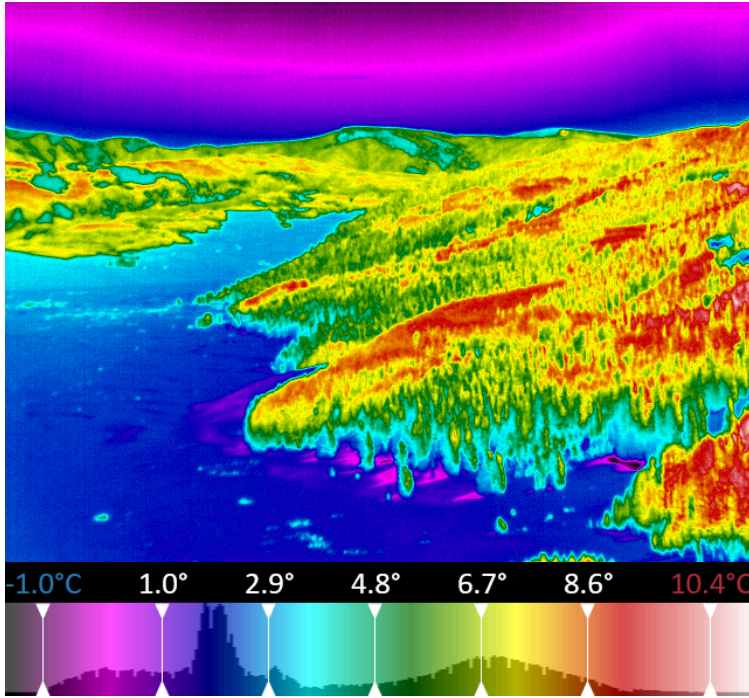
# Inspection Report

Project: TBS SAIL II

Session: April 10, 2023 15.23.23

Image: 0024\_MWIR

Project	TBS SAIL II	Ambient	6.1 °C
Date	April 6, 2023 22.36.46	Humidity	21.4%
Date	2023:04:10	GPS Latitude	38° 55' 17.91" N
Time	20:21:24	GPS Longitude	106° 57' 1.44" W
Comments	100m	GPS Altitude	2870.000000 m
Emissivity	1.0	GPS Heading	218.679993°



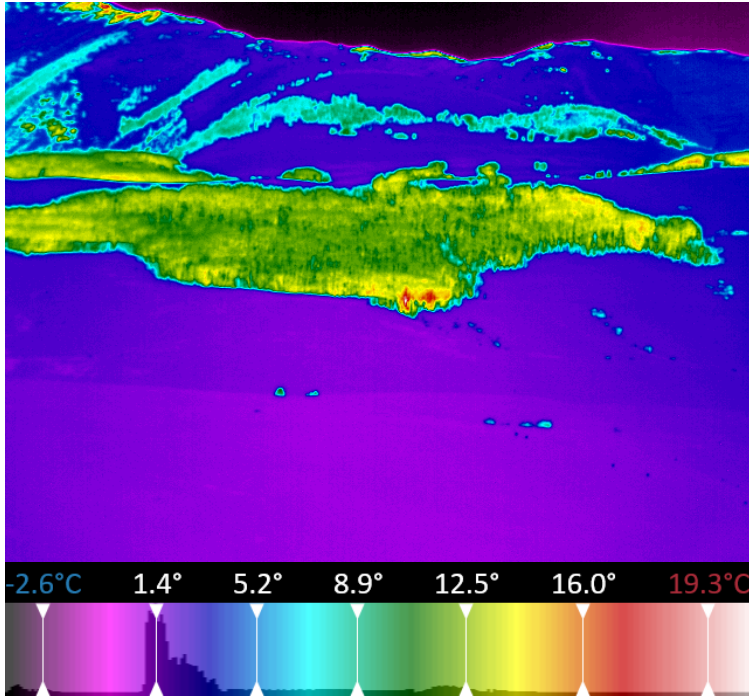
# Inspection Report

Project: TBS SAIL II

Session: April 10, 2023 15.23.23

Image: 0025\_MWIR

Project	TBS SAIL II	Ambient	6.1 °C
Date	April 6, 2023 22.36.46	Humidity	21.4%
Date	2023:04:10	GPS Latitude	38° 55' 17.90" N
Time	20:21:39	GPS Longitude	106° 57' 1.47" W
Comments	100m	GPS Altitude	2871.000000 m
Emissivity	1.0	GPS Heading	218.740005°



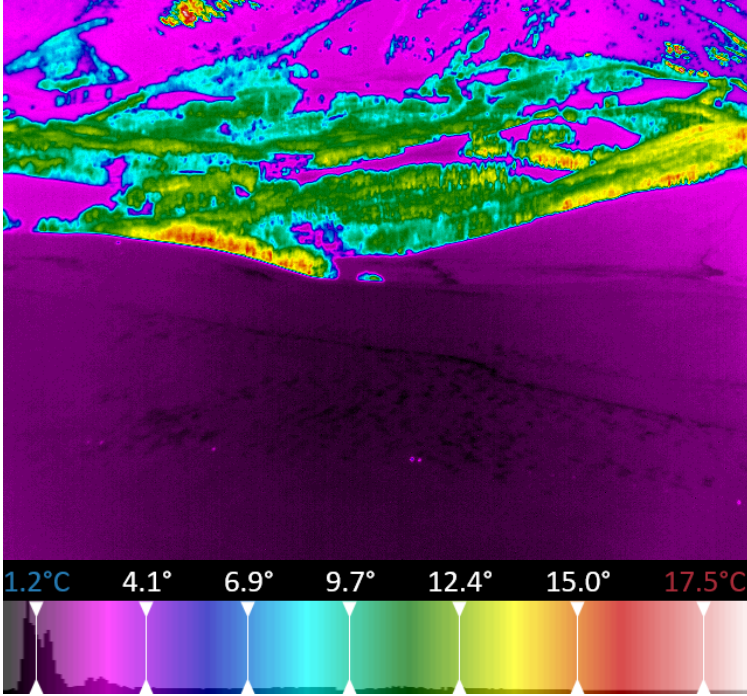
# Inspection Report

Project: TBS SAIL II

Session: April 10, 2023 15.23.23

Image: 0026\_MWIR

Project	TBS SAIL II	Ambient	6.1 °C
Date	April 6, 2023 22.36.46	Humidity	21.4%
Date	2023:04:10	GPS Latitude	38° 55' 17.91" N
Time	20:21:46	GPS Longitude	106° 57' 1.50" W
Comments	100m	GPS Altitude	2870.000000 m
Emissivity	1.0	GPS Heading	218.639999°





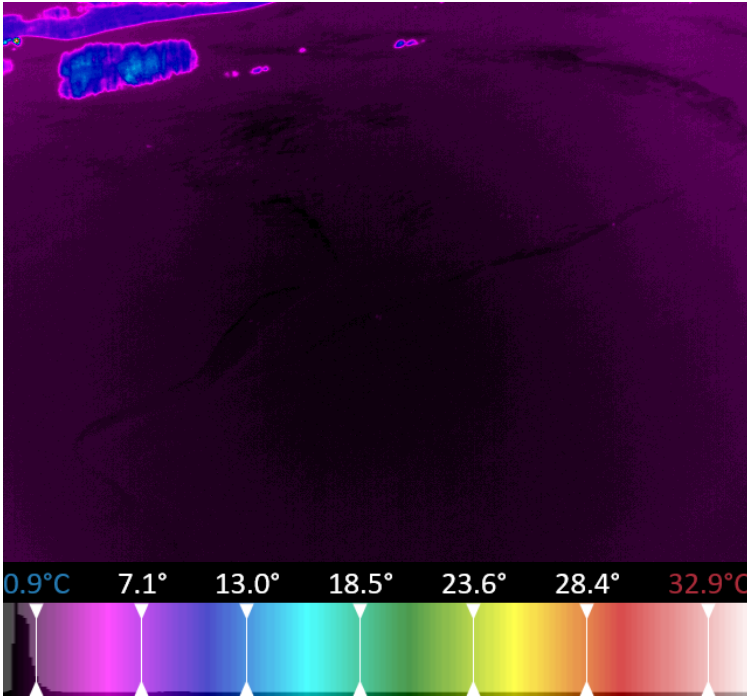
# Inspection Report

Project: TBS SAIL II

Session: April 10, 2023 15.23.23

Image: 0027\_MWIR

Project	TBS SAIL II	Ambient	6.1 °C
Date	April 6, 2023 22.36.46	Humidity	21.4%
Date	2023:04:10	GPS Latitude	38° 55' 17.96" N
Time	20:22:16	GPS Longitude	106° 57' 1.48" W
Comments	100m	GPS Altitude	2869.000000 m
Emissivity	1.0	GPS Heading	214.119995°



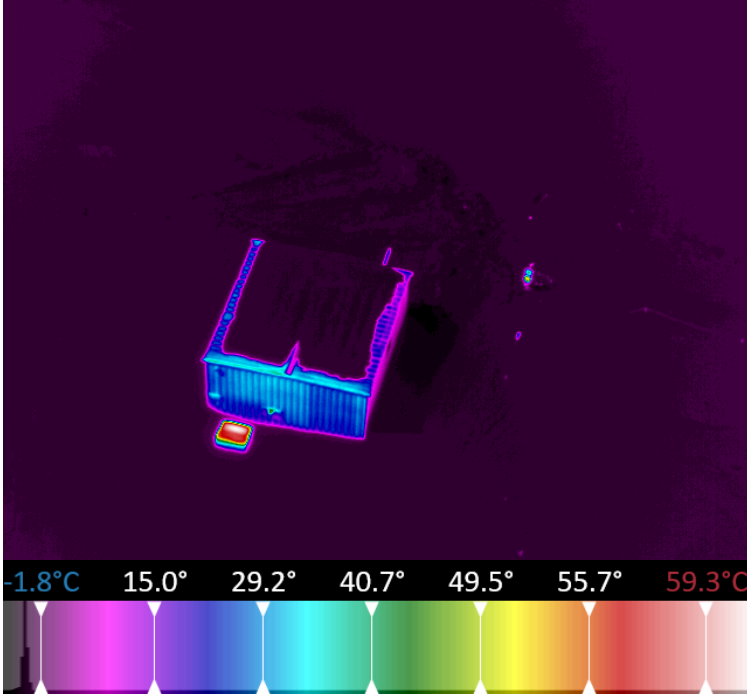
# Inspection Report

Project: TBS SAIL II

Session: April 10, 2023 15.23.23

Image: 0028\_MWIR

Project	TBS SAIL II	Ambient	6.1 °C
Date	April 6, 2023 22.36.46	Humidity	21.4%
Date	2023:04:10	GPS Latitude	38° 55' 17.98" N
Time	20:22:31	GPS Longitude	106° 57' 1.50" W
Comments	100m	GPS Altitude	2867.000000 m
Emissivity	1.0	GPS Heading	209.960007°



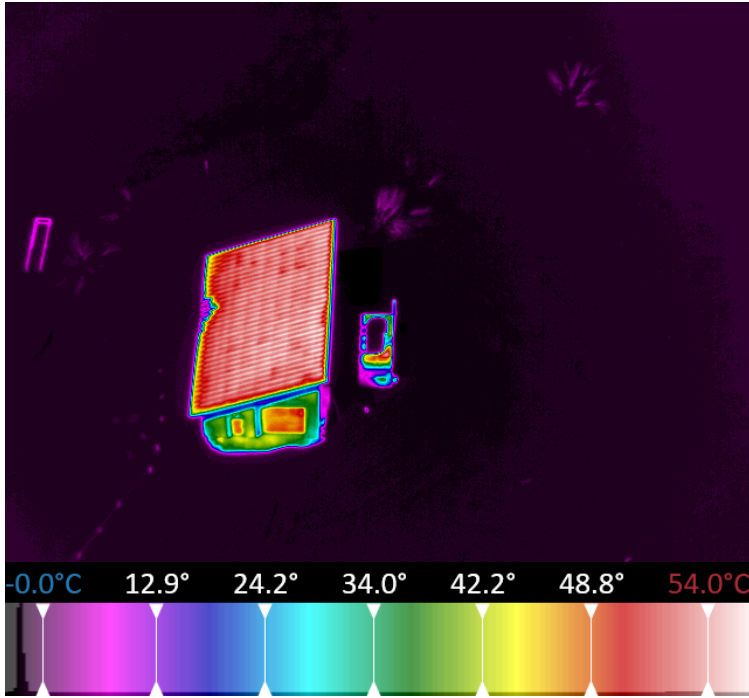
# Inspection Report

Project: TBS SAIL II

Session: April 10, 2023 15.23.23

Image: 0029\_MWIR

Project	TBS SAIL II	Ambient	6.1 °C
Date	April 6, 2023 22.36.46	Humidity	21.4%
Date	2023:04:10	GPS Latitude	38° 55' 17.97" N
Time	20:22:38	GPS Longitude	106° 57' 1.50" W
Comments	100m	GPS Altitude	2867.000000 m
Emissivity	1.0	GPS Heading	208.460007°





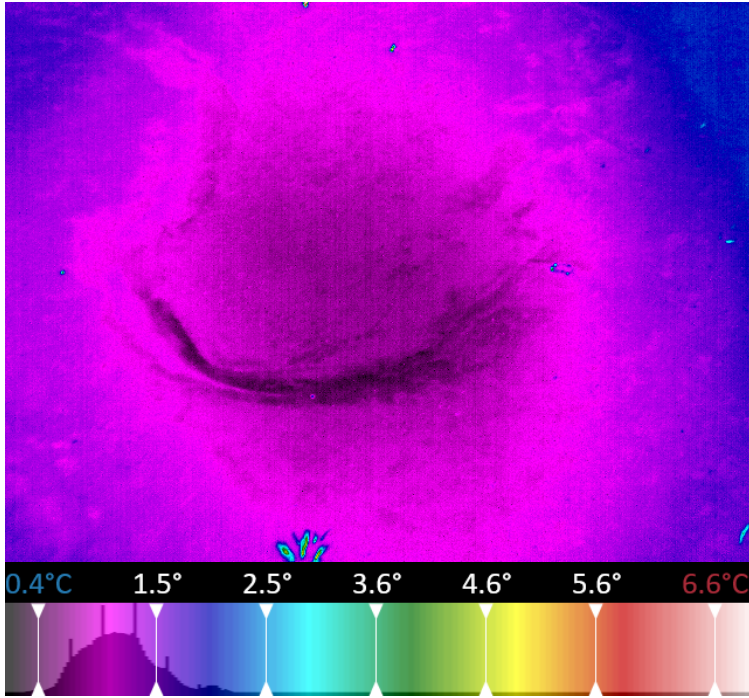
# Inspection Report

Project: TBS SAIL II

Session: April 10, 2023 15.23.23

Image: 0030\_MWIR

Project	TBS SAIL II	Ambient	6.1 °C
Date	April 6, 2023 22.36.46	Humidity	21.4%
Date	2023:04:10	GPS Latitude	38° 55' 17.97" N
Time	20:22:48	GPS Longitude	106° 57' 1.49" W
Comments	100m	GPS Altitude	2867.000000 m
Emissivity	1.0	GPS Heading	205.690002°



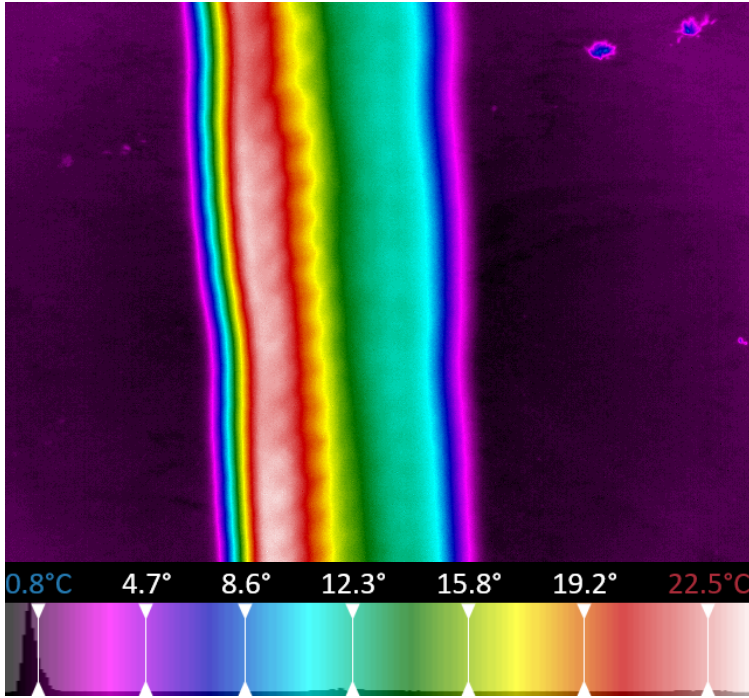
# Inspection Report

Project: TBS SAIL II

Session: April 10, 2023 15.23.23

Image: 0031\_MWIR

Project	TBS SAIL II	Ambient	6.1 °C
Date	April 6, 2023 22.36.46	Humidity	21.4%
Date	2023:04:10	GPS Latitude	38° 55' 17.98" N
Time	20:22:52	GPS Longitude	106° 57' 1.50" W
Comments	100m	GPS Altitude	2867.000000 m
Emissivity	1.0	GPS Heading	204.740005°




# Inspection Report

Project: TBS SAIL II

Session: April 10, 2023 15.23.23

Image: 0032\_MWIR

Project	TBS SAIL II	Ambient	6.1 °C
Date	April 6, 2023 22.36.46	Humidity	21.4%
Date	2023:04:10	GPS Latitude	38° 55' 17.98" N
Time	20:23:00	GPS Longitude	106° 57' 1.50" W
Comments	100m	GPS Altitude	2867.000000 m
Emissivity	1.0	GPS Heading	203.289993°





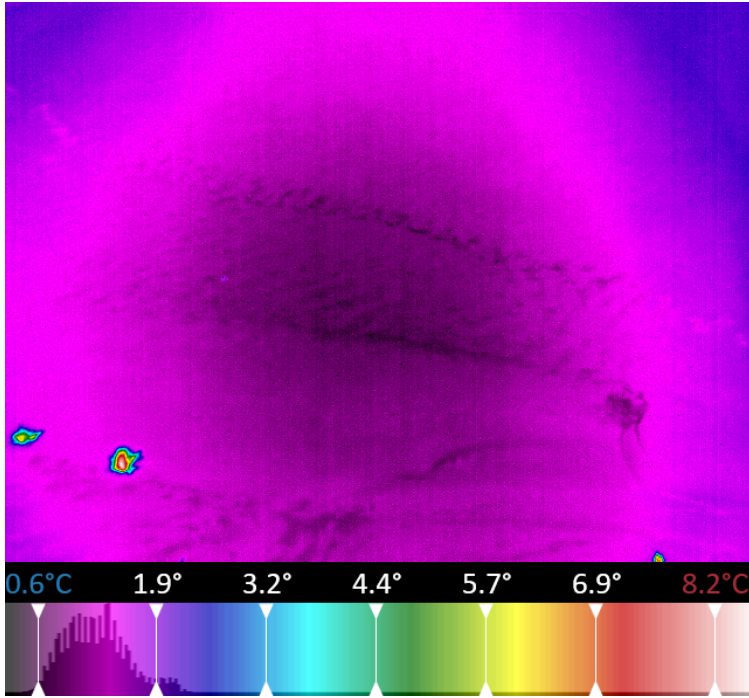
# Inspection Report

Project: TBS SAIL II

Session: April 10, 2023 15.23.23

Image: 0033\_MWIR

Project	TBS SAIL II	Ambient	6.1 °C
Date	April 6, 2023 22.36.46	Humidity	21.4%
Date	2023:04:10	GPS Latitude	38° 55' 17.98" N
Time	20:23:06	GPS Longitude	106° 57' 1.50" W
Comments	100m	GPS Altitude	2868.000000 m
Emissivity	1.0	GPS Heading	202.589996°



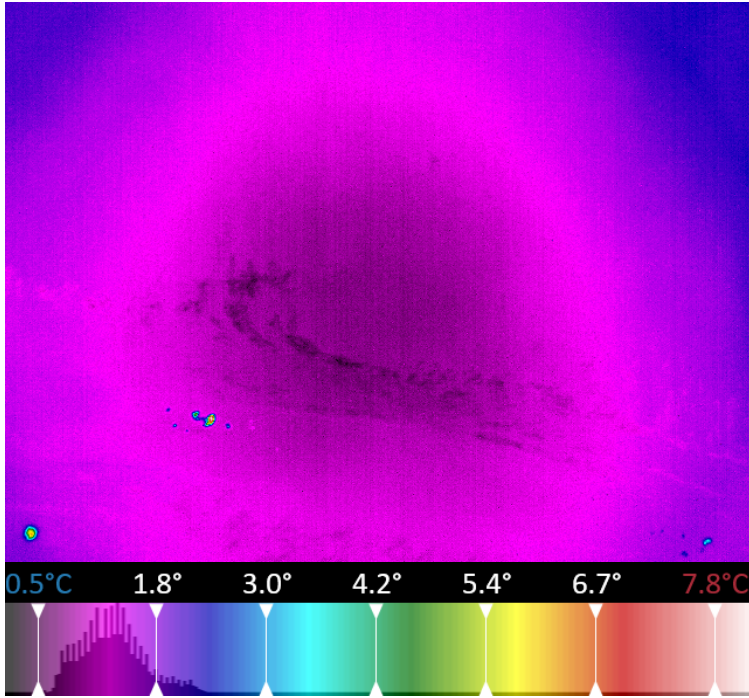
# Inspection Report

Project: TBS SAIL II

Session: April 10, 2023 15.23.23

Image: 0034\_MWIR

Project	TBS SAIL II	Ambient	6.1 °C
Date	April 6, 2023 22.36.46	Humidity	21.4%
Date	2023:04:10	GPS Latitude	38° 55' 17.97" N
Time	20:23:10	GPS Longitude	106° 57' 1.51" W
Comments	100m	GPS Altitude	2868.000000 m
Emissivity	1.0	GPS Heading	202.330002°



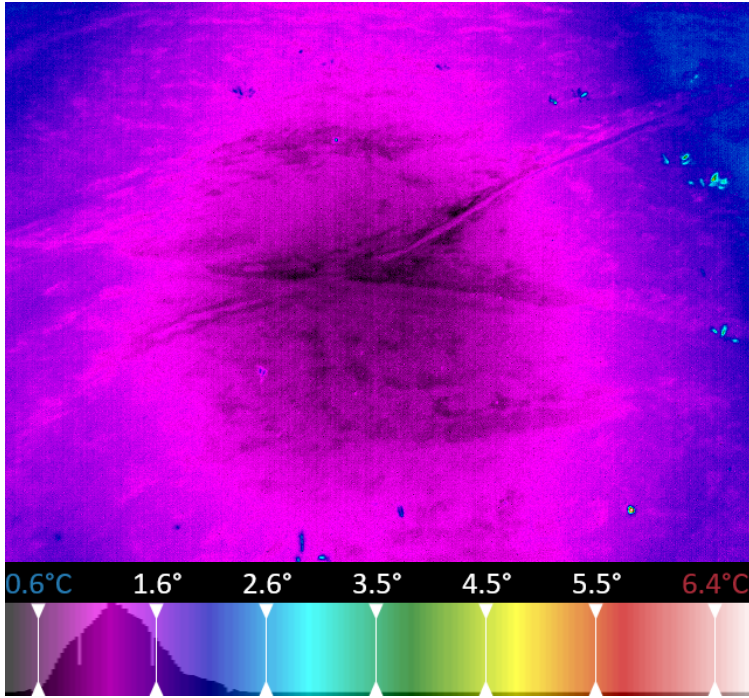
# Inspection Report

Project: TBS SAIL II

Session: April 10, 2023 15.23.23

Image: 0035\_MWIR

Project	TBS SAIL II	Ambient	6.1 °C
Date	April 6, 2023 22.36.46	Humidity	21.4%
Date	2023:04:10	GPS Latitude	38° 55' 17.97" N
Time	20:23:20	GPS Longitude	106° 57' 1.50" W
Comments	100m	GPS Altitude	2868.000000 m
Emissivity	1.0	GPS Heading	202.339996°





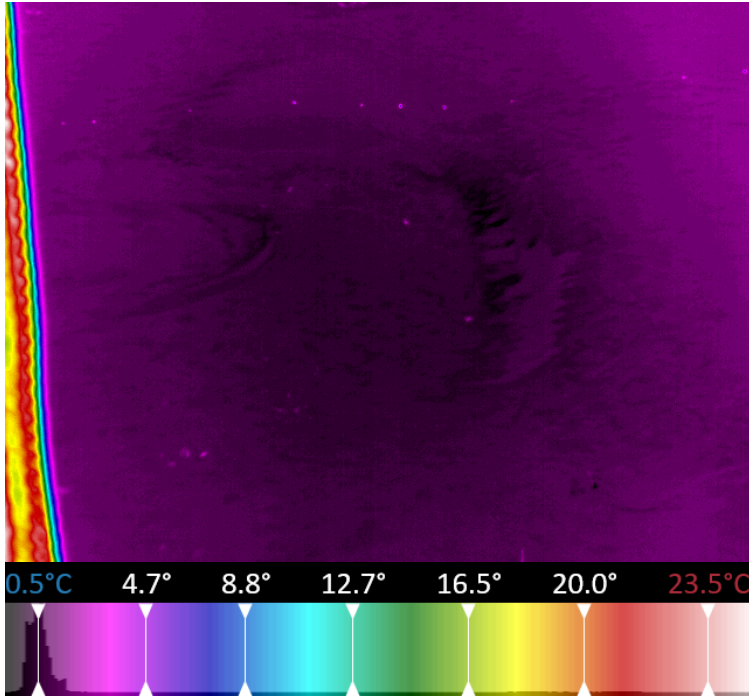
# Inspection Report

Project: TBS SAIL II

Session: April 10, 2023 15.23.23

Image: 0036\_MWIR

Project	TBS SAIL II	Ambient	6.1 °C
Date	April 6, 2023 22.36.46	Humidity	21.4%
Date	2023:04:10	GPS Latitude	38° 55' 17.95" N
Time	20:23:28	GPS Longitude	106° 57' 1.50" W
Comments	100m	GPS Altitude	2869.000000 m
Emissivity	1.0	GPS Heading	202.830002°



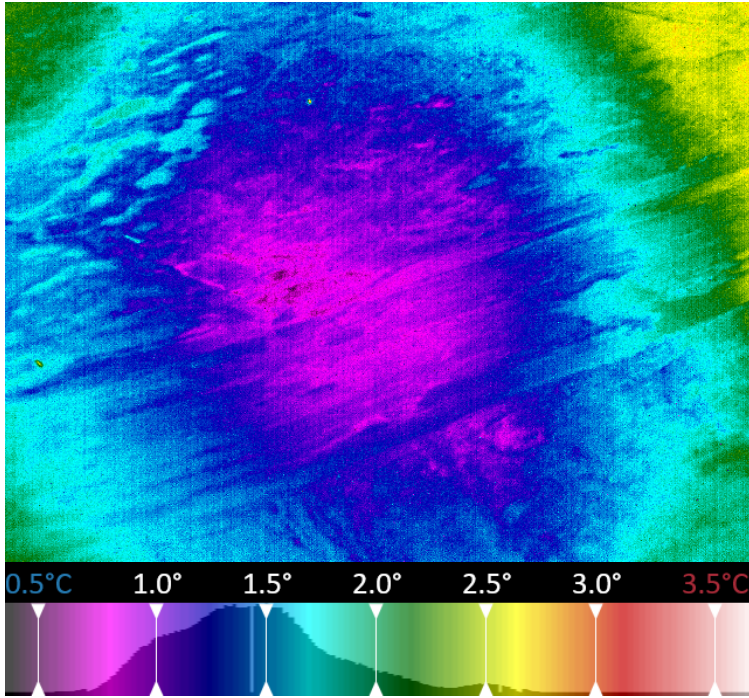
# Inspection Report

Project: TBS SAIL II

Session: April 10, 2023 15.23.23

Image: 0037\_MWIR

Project	TBS SAIL II	Ambient	6.1 °C
Date	April 6, 2023 22.36.46	Humidity	21.4%
Date	2023:04:10	GPS Latitude	38° 55' 17.95" N
Time	20:23:38	GPS Longitude	106° 57' 1.49" W
Comments	100m	GPS Altitude	2870.000000 m
Emissivity	1.0	GPS Heading	204.350006°



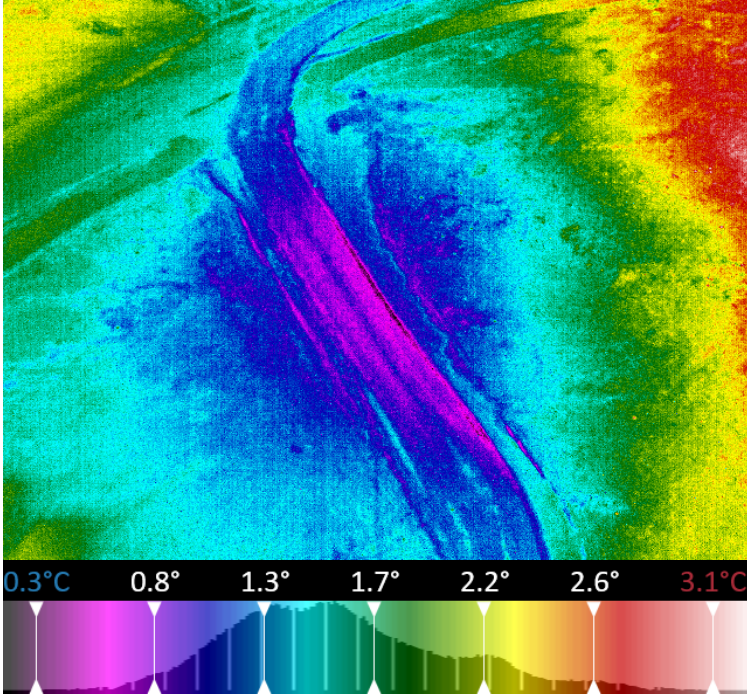
# Inspection Report

Project: TBS SAIL II

Session: April 10, 2023 15.23.23

Image: 0038\_MWIR

Project	TBS SAIL II	Ambient	6.1 °C
Date	April 6, 2023 22.36.46	Humidity	21.4%
Date	2023:04:10	GPS Latitude	38° 55' 17.94" N
Time	20:23:44	GPS Longitude	106° 57' 1.49" W
Comments	100m	GPS Altitude	2871.000000 m
Emissivity	1.0	GPS Heading	205.720001°





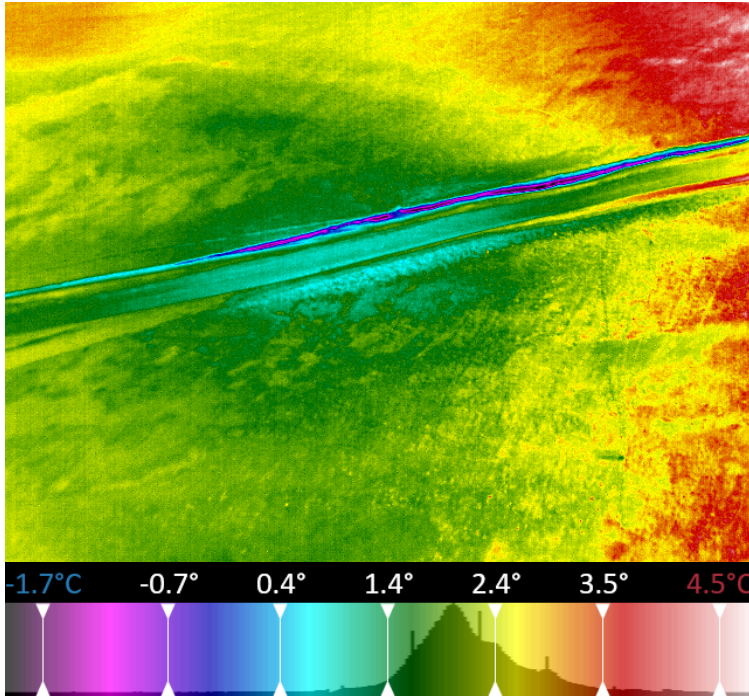
# Inspection Report

Project: TBS SAIL II

Session: April 10, 2023 15.23.23

Image: 0039\_MWIR

Project	TBS SAIL II	Ambient	6.1 °C
Date	April 6, 2023 22.36.46	Humidity	21.4%
Date	2023:04:10	GPS Latitude	38° 55' 17.94" N
Time	20:23:50	GPS Longitude	106° 57' 1.50" W
Comments	100m	GPS Altitude	2871.000000 m
Emissivity	1.0	GPS Heading	207.020004°



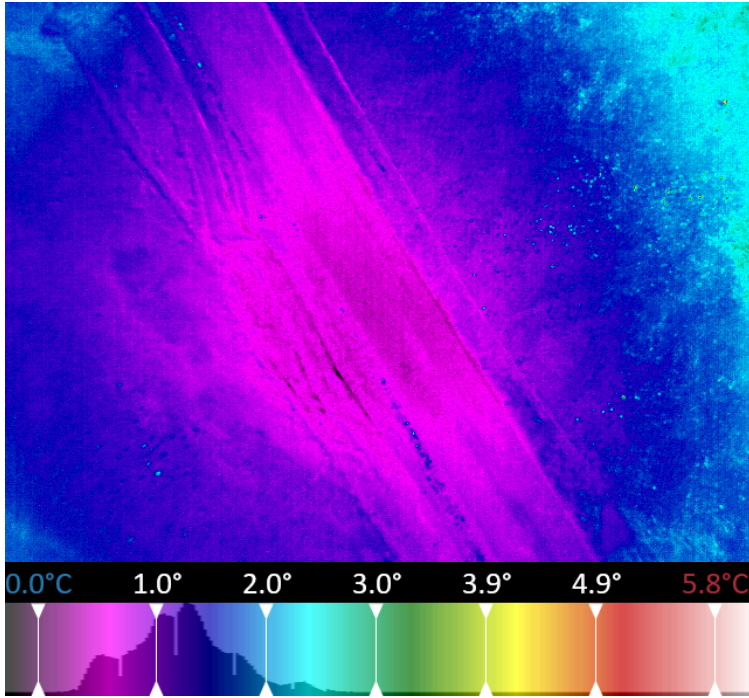
# Inspection Report

Project: TBS SAIL II

Session: April 10, 2023 15.23.23

Image: 0040\_MWIR

Project	TBS SAIL II	Ambient	6.1 °C
Date	April 6, 2023 22.36.46	Humidity	21.4%
Date	2023:04:10	GPS Latitude	38° 55' 17.93" N
Time	20:23:56	GPS Longitude	106° 57' 1.49" W
Comments	100m	GPS Altitude	2871.000000 m
Emissivity	1.0	GPS Heading	208.529999°



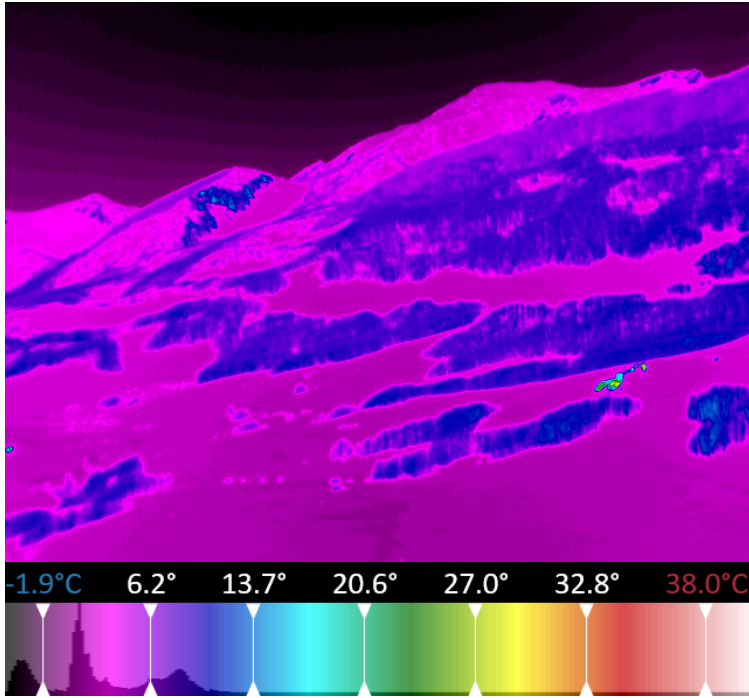
# Inspection Report

Project: TBS SAIL II

Session: April 10, 2023 15.23.23

Image: 0041\_MWIR

Project	TBS SAIL II	Ambient	7.1 °C
Date	April 6, 2023 22.36.46	Humidity	25.4%
Date	2023:04:10	GPS Latitude	38° 55' 17.98" N
Time	20:26:40	GPS Longitude	106° 57' 1.47" W
Comments	200m	GPS Altitude	2972.000000 m
Emissivity	1.0	GPS Heading	277.010010°





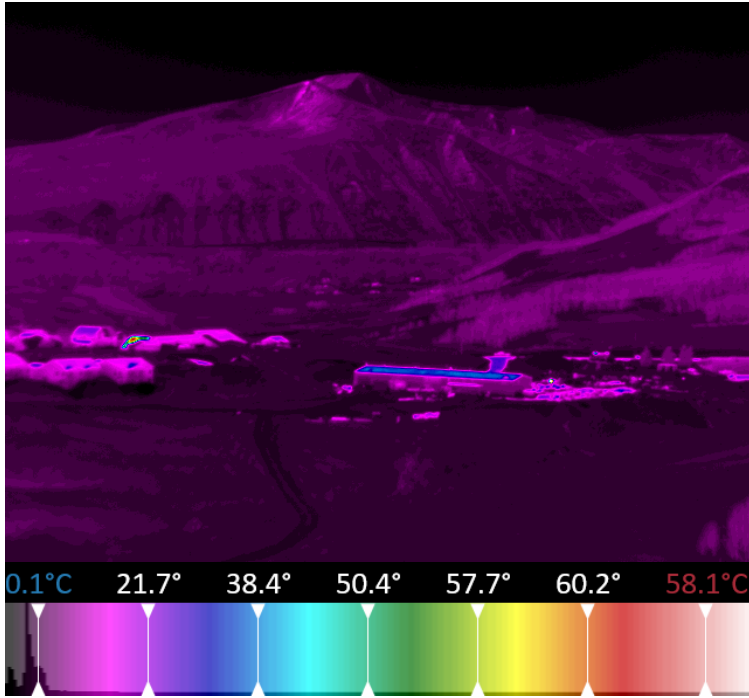
# Inspection Report

Project: TBS SAIL II

Session: April 10, 2023 15.23.23

Image: 0042\_MWIR

Project	TBS SAIL II	Ambient	7.1 °C
Date	April 6, 2023 22.36.46	Humidity	25.4%
Date	2023:04:10	GPS Latitude	38° 55' 18.06" N
Time	20:26:49	GPS Longitude	106° 57' 1.54" W
Comments	200m	GPS Altitude	2972.000000 m
Emissivity	1.0	GPS Heading	268.820007°




# Inspection Report

Project: TBS SAIL II

Session: April 10, 2023 15.23.23

Image: 0043\_MWIR

Project	TBS SAIL II	Ambient	7.1 °C
Date	April 6, 2023 22.36.46	Humidity	25.4%
Date	2023:04:10	GPS Latitude	38° 55' 18.09" N
Time	20:27:07	GPS Longitude	106° 57' 1.38" W
Comments	200m	GPS Altitude	2973.000000 m
Emissivity	1.0	GPS Heading	232.429993°



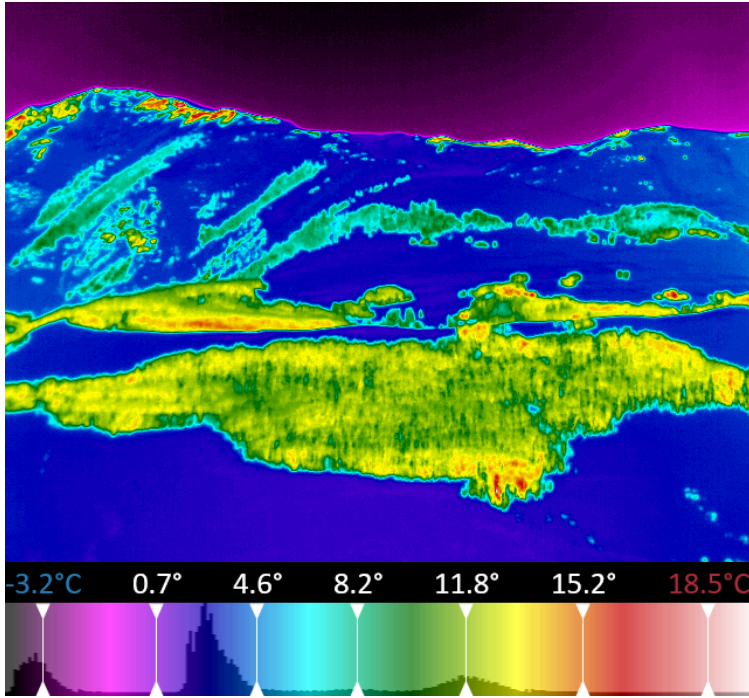
# Inspection Report

Project: TBS SAIL II

Session: April 10, 2023 15.23.23

Image: 0044\_MWIR

Project	TBS SAIL II	Ambient	7.1 °C
Date	April 6, 2023 22.36.46	Humidity	25.4%
Date	2023:04:10	GPS Latitude	38° 55' 18.08" N
Time	20:27:18	GPS Longitude	106° 57' 1.32" W
Comments	200m	GPS Altitude	2973.000000 m
Emissivity	1.0	GPS Heading	248.889999°





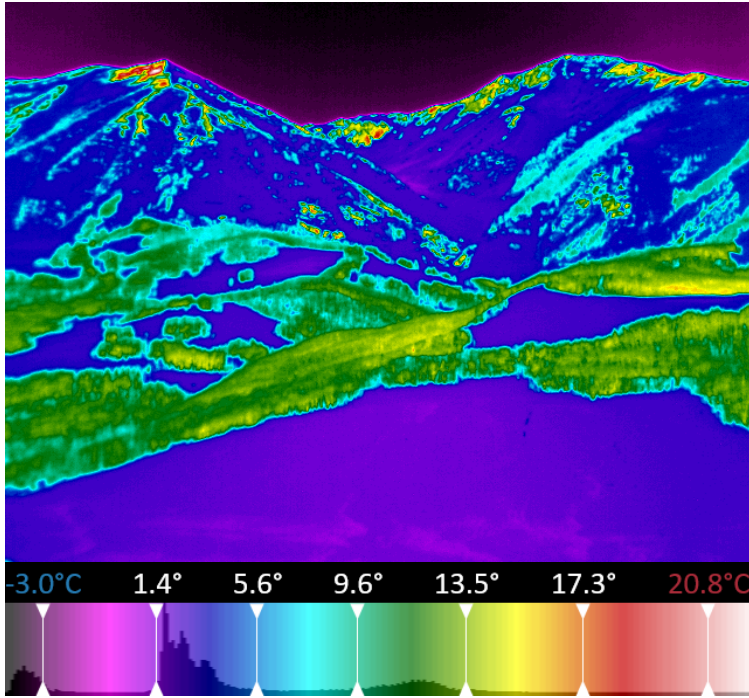
# Inspection Report

Project: TBS SAIL II

Session: April 10, 2023 15.23.23

Image: 0045\_MWIR

Project	TBS SAIL II	Ambient	7.1 °C
Date	April 6, 2023 22.36.46	Humidity	25.4%
Date	2023:04:10	GPS Latitude	38° 55' 18.08" N
Time	20:27:24	GPS Longitude	106° 57' 1.33" W
Comments	200m	GPS Altitude	2973.000000 m
Emissivity	1.0	GPS Heading	262.739990°



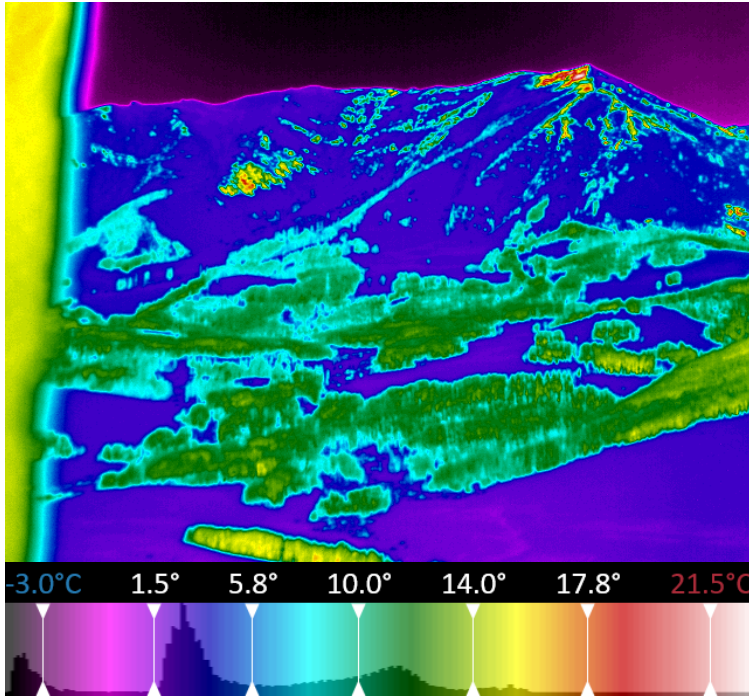
# Inspection Report

Project: TBS SAIL II

Session: April 10, 2023 15.23.23

Image: 0046\_MWIR

Project	TBS SAIL II	Ambient	7.1 °C
Date	April 6, 2023 22.36.46	Humidity	25.4%
Date	2023:04:10	GPS Latitude	38° 55' 18.08" N
Time	20:27:29	GPS Longitude	106° 57' 1.35" W
Comments	200m	GPS Altitude	2972.000000 m
Emissivity	1.0	GPS Heading	269.700012°



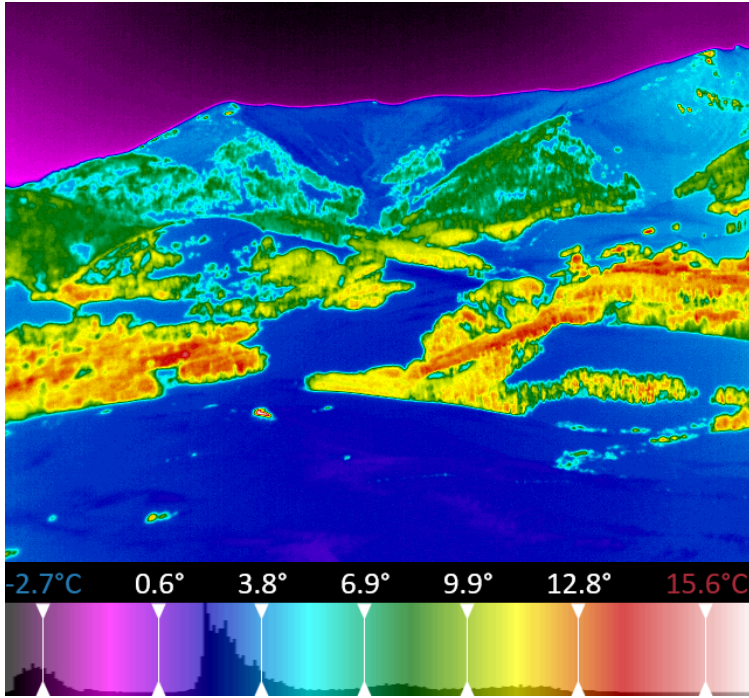
# Inspection Report

Project: TBS SAIL II

Session: April 10, 2023 15.23.23

Image: 0047\_MWIR

Project	TBS SAIL II	Ambient	7.1 °C
Date	April 6, 2023 22.36.46	Humidity	25.4%
Date	2023:04:10	GPS Latitude	38° 55' 18.08" N
Time	20:27:34	GPS Longitude	106° 57' 1.38" W
Comments	200m	GPS Altitude	2972.000000 m
Emissivity	1.0	GPS Heading	270.320007°





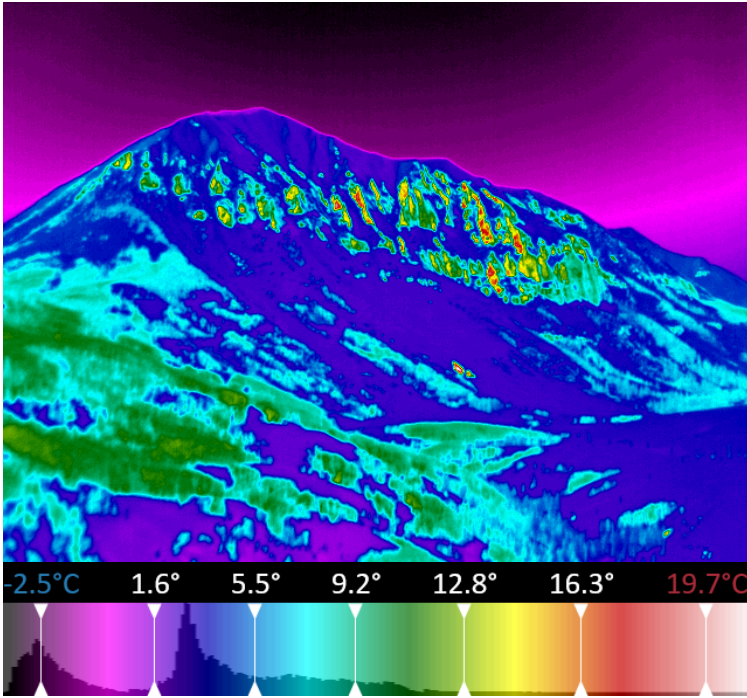
# Inspection Report

Project: TBS SAIL II

Session: April 10, 2023 15.23.23

Image: 0048\_MWIR

Project	TBS SAIL II	Ambient	7.1 °C
Date	April 6, 2023 22.36.46	Humidity	25.4%
Date	2023:04:10	GPS Latitude	38° 55' 18.07" N
Time	20:27:42	GPS Longitude	106° 57' 1.41" W
Comments	200m	GPS Altitude	2971.000000 m
Emissivity	1.0	GPS Heading	265.040009°



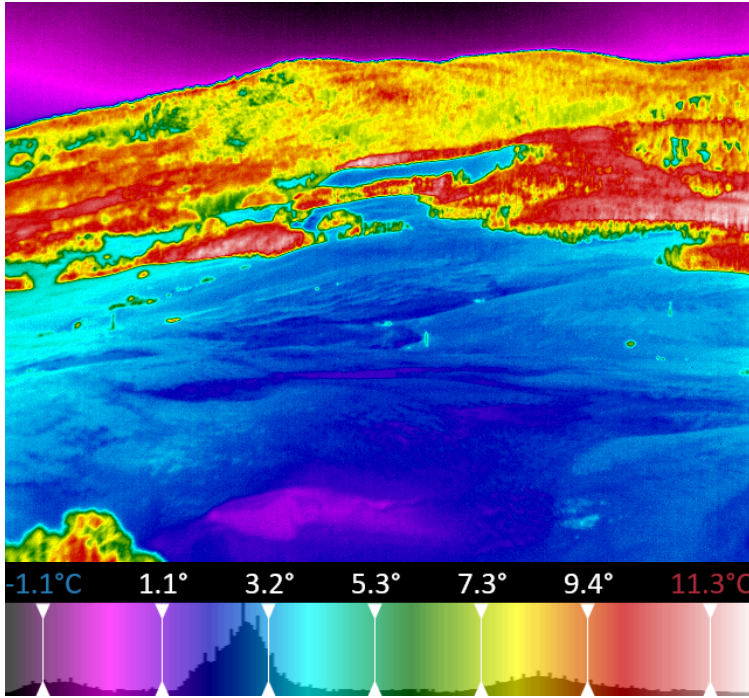
# Inspection Report

Project: TBS SAIL II

Session: April 10, 2023 15.23.23

Image: 0049\_MWIR

Project	TBS SAIL II	Ambient	7.1 °C
Date	April 6, 2023 22.36.46	Humidity	25.4%
Date	2023:04:10	GPS Latitude	38° 55' 18.07" N
Time	20:27:50	GPS Longitude	106° 57' 1.42" W
Comments	200m	GPS Altitude	2972.000000 m
Emissivity	1.0	GPS Heading	262.100006°



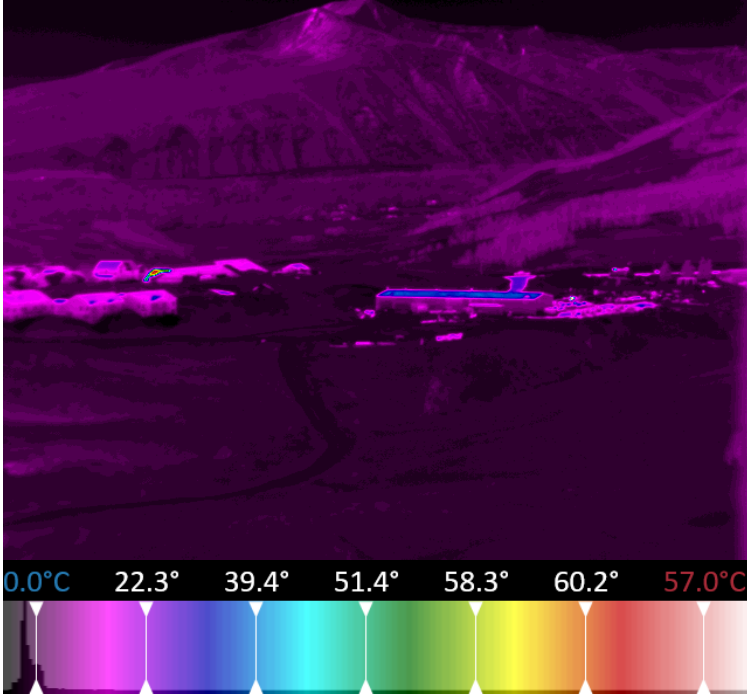
# Inspection Report

Project: TBS SAIL II

Session: April 10, 2023 15.23.23

Image: 0050\_MWIR

Project	TBS SAIL II	Ambient	7.1 °C
Date	April 6, 2023 22.36.46	Humidity	25.4%
Date	2023:04:10	GPS Latitude	38° 55' 18.07" N
Time	20:27:59	GPS Longitude	106° 57' 1.43" W
Comments	200m	GPS Altitude	2973.000000 m
Emissivity	1.0	GPS Heading	264.950012°





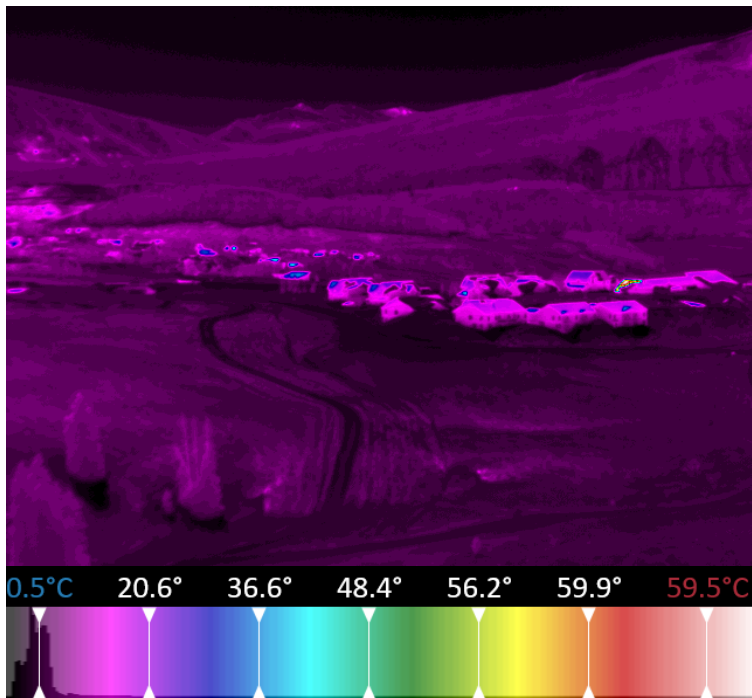
# Inspection Report

Project: TBS SAIL II

Session: April 10, 2023 15.23.23

Image: 0051\_MWIR

Project	TBS SAIL II	Ambient	7.1 °C
Date	April 6, 2023 22.36.46	Humidity	25.4%
Date	2023:04:10	GPS Latitude	38° 55' 18.07" N
Time	20:28:04	GPS Longitude	106° 57' 1.44" W
Comments	200m	GPS Altitude	2973.000000 m
Emissivity	1.0	GPS Heading	267.170013°



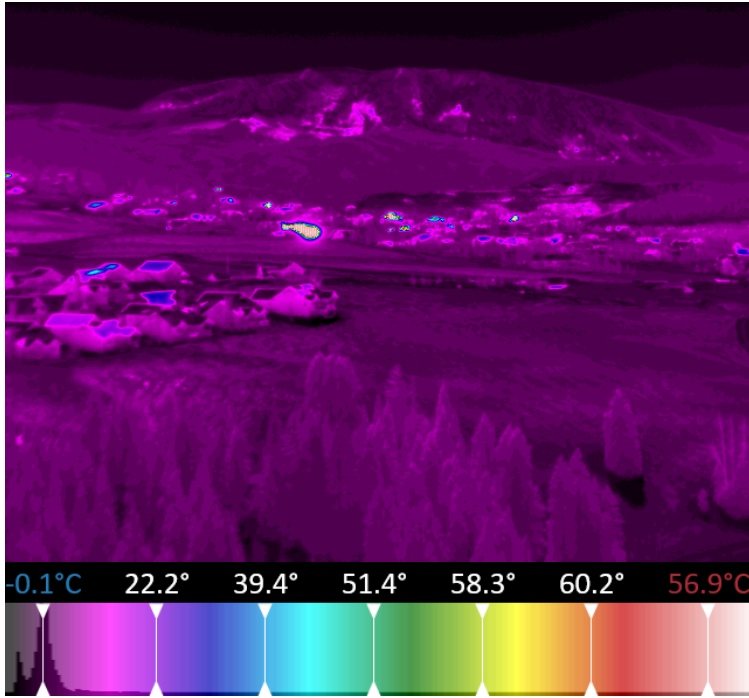
# Inspection Report

Project: TBS SAIL II

Session: April 10, 2023 15.23.23

Image: 0052\_MWIR

Project	TBS SAIL II	Ambient	7.1 °C
Date	April 6, 2023 22.36.46	Humidity	25.4%
Date	2023:04:10	GPS Latitude	38° 55' 18.07" N
Time	20:28:10	GPS Longitude	106° 57' 1.44" W
Comments	200m	GPS Altitude	2973.000000 m
Emissivity	1.0	GPS Heading	268.690002°




# Inspection Report

Project: TBS SAIL II

Session: April 10, 2023 15.23.23

Image: 0053\_MWIR

Project	TBS SAIL II	Ambient	7.1 °C
Date	April 6, 2023 22.36.46	Humidity	25.4%
Date	2023:04:10	GPS Latitude	38° 55' 18.07" N
Time	20:28:17	GPS Longitude	106° 57' 1.45" W
Comments	200m	GPS Altitude	2973.000000 m
Emissivity	1.0	GPS Heading	270.760010°





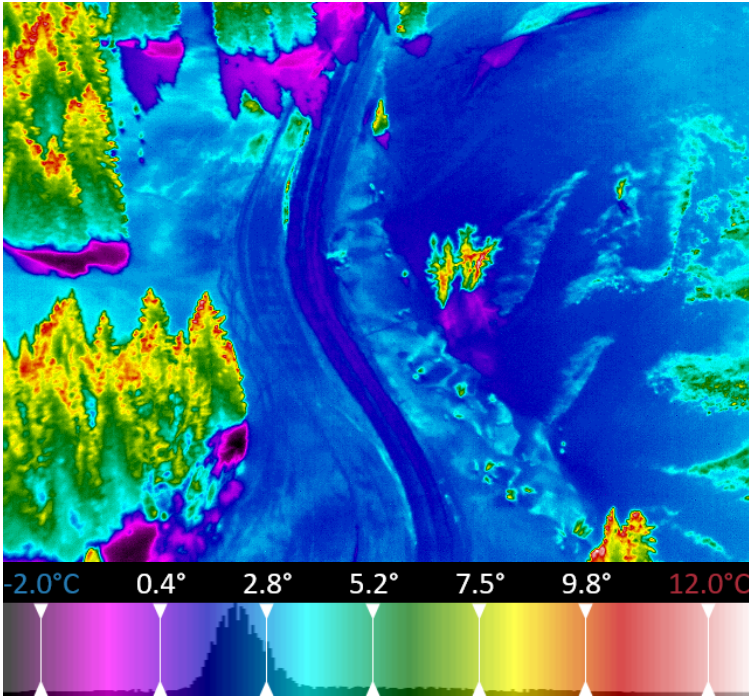
# Inspection Report

Project: TBS SAIL II

Session: April 10, 2023 15.23.23

Image: 0054\_MWIR

Project	TBS SAIL II	Ambient	7.1 °C
Date	April 6, 2023 22.36.46	Humidity	25.4%
Date	2023:04:10	GPS Latitude	38° 55' 18.07" N
Time	20:28:22	GPS Longitude	106° 57' 1.46" W
Comments	200m	GPS Altitude	2973.000000 m
Emissivity	1.0	GPS Heading	271.670013°



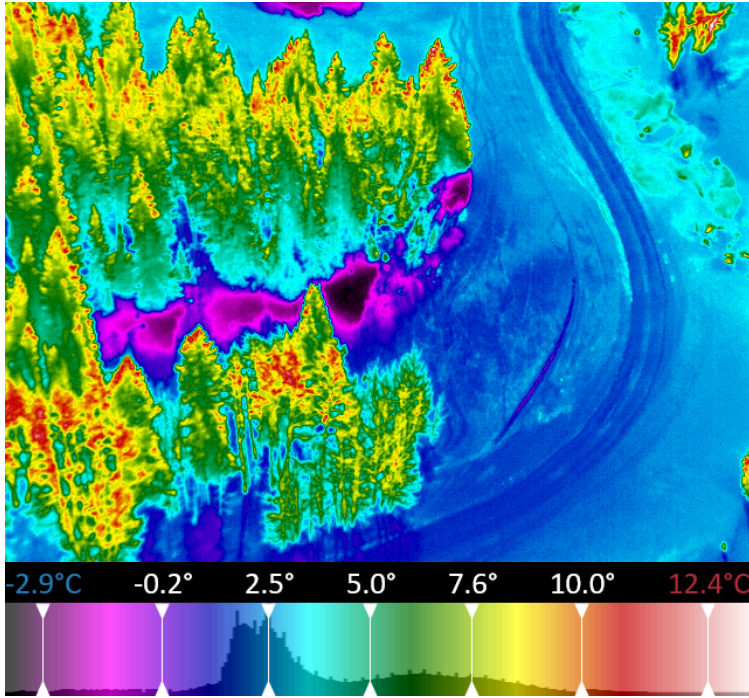
# Inspection Report

Project: TBS SAIL II

Session: April 10, 2023 15.23.23

Image: 0055\_MWIR

Project	TBS SAIL II	Ambient	7.1 °C
Date	April 6, 2023 22.36.46	Humidity	25.4%
Date	2023:04:10	GPS Latitude	38° 55' 18.07" N
Time	20:28:27	GPS Longitude	106° 57' 1.45" W
Comments	200m	GPS Altitude	2973.000000 m
Emissivity	1.0	GPS Heading	270.890015°





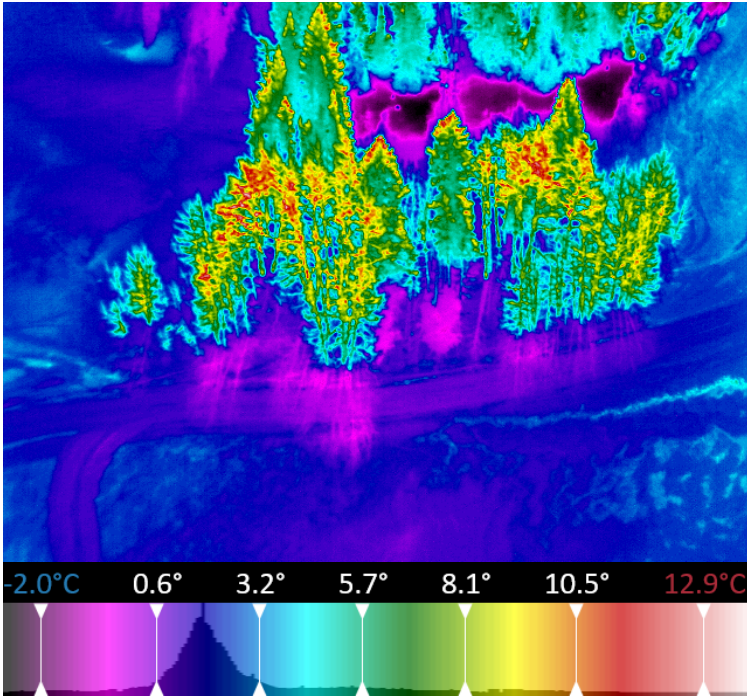
# Inspection Report

Project: TBS SAIL II

Session: April 10, 2023 15.23.23

Image: 0056\_MWIR

Project	TBS SAIL II	Ambient	7.1 °C
Date	April 6, 2023 22.36.46	Humidity	25.4%
Date	2023:04:10	GPS Latitude	38° 55' 18.08" N
Time	20:28:38	GPS Longitude	106° 57' 1.42" W
Comments	200m	GPS Altitude	2973.000000 m
Emissivity	1.0	GPS Heading	274.989990°





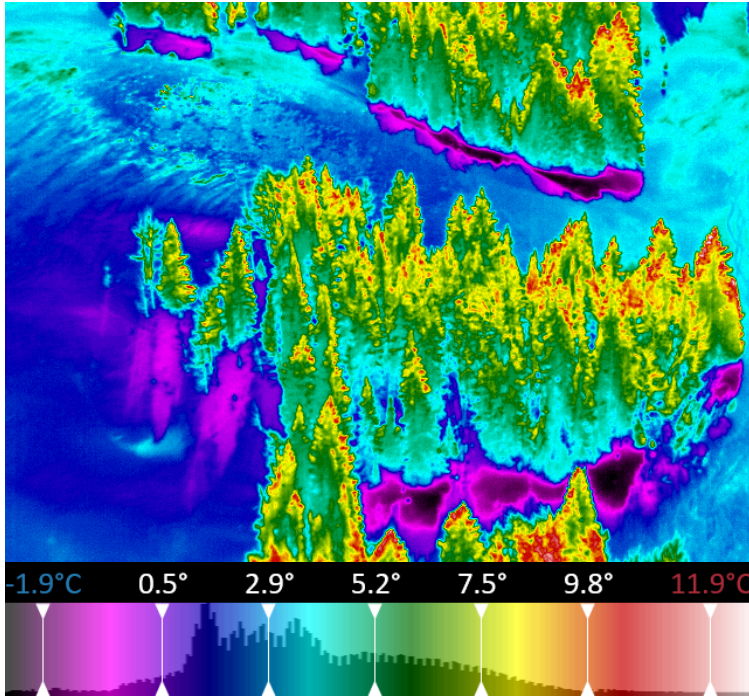
# Inspection Report

Project: TBS SAIL II

Session: April 10, 2023 15.23.23

Image: 0057\_MWIR

Project	TBS SAIL II	Ambient	7.1 °C
Date	April 6, 2023 22.36.46	Humidity	25.4%
Date	2023:04:10	GPS Latitude	38° 55' 18.09" N
Time	20:28:44	GPS Longitude	106° 57' 1.43" W
Comments	200m	GPS Altitude	2973.000000 m
Emissivity	1.0	GPS Heading	277.230011°



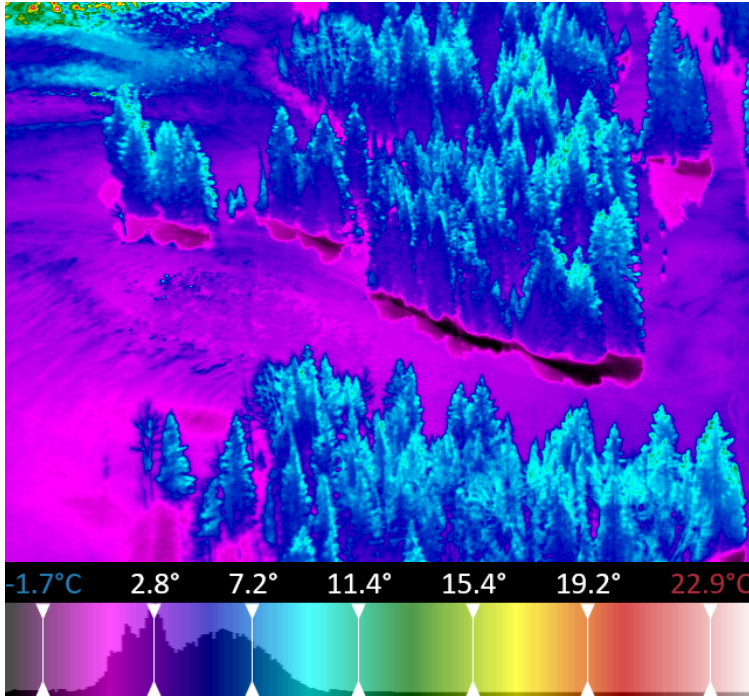
# Inspection Report

Project: TBS SAIL II

Session: April 10, 2023 15.23.23

Image: 0058\_MWIR

Project	TBS SAIL II	Ambient	7.1 °C
Date	April 6, 2023 22.36.46	Humidity	25.4%
Date	2023:04:10	GPS Latitude	38° 55' 18.10" N
Time	20:28:49	GPS Longitude	106° 57' 1.44" W
Comments	200m	GPS Altitude	2973.000000 m
Emissivity	1.0	GPS Heading	277.940002°



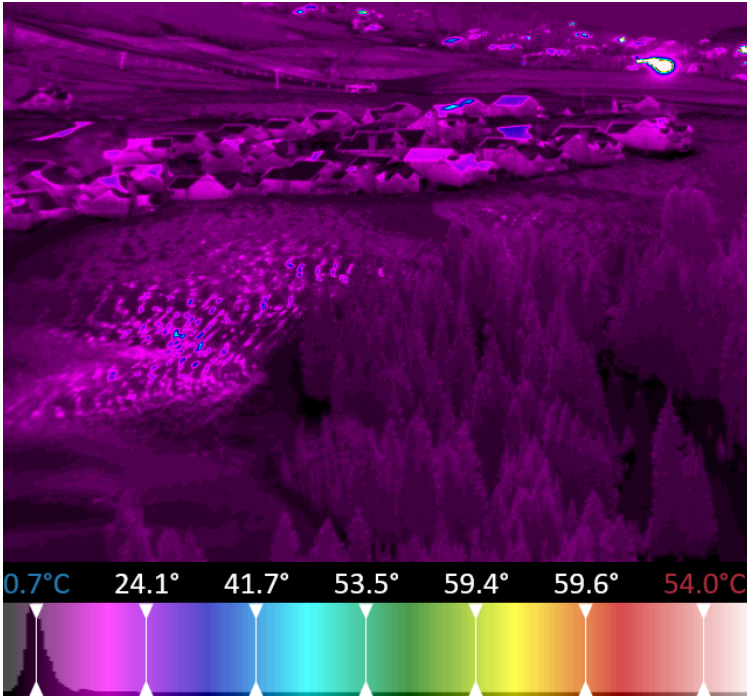
# Inspection Report

Project: TBS SAIL II

Session: April 10, 2023 15.23.23

Image: 0059\_MWIR

Project	TBS SAIL II	Ambient	7.1 °C
Date	April 6, 2023 22.36.46	Humidity	25.4%
Date	2023:04:10	GPS Latitude	38° 55' 18.10" N
Time	20:28:55	GPS Longitude	106° 57' 1.44" W
Comments	200m	GPS Altitude	2973.000000 m
Emissivity	1.0	GPS Heading	277.660004°





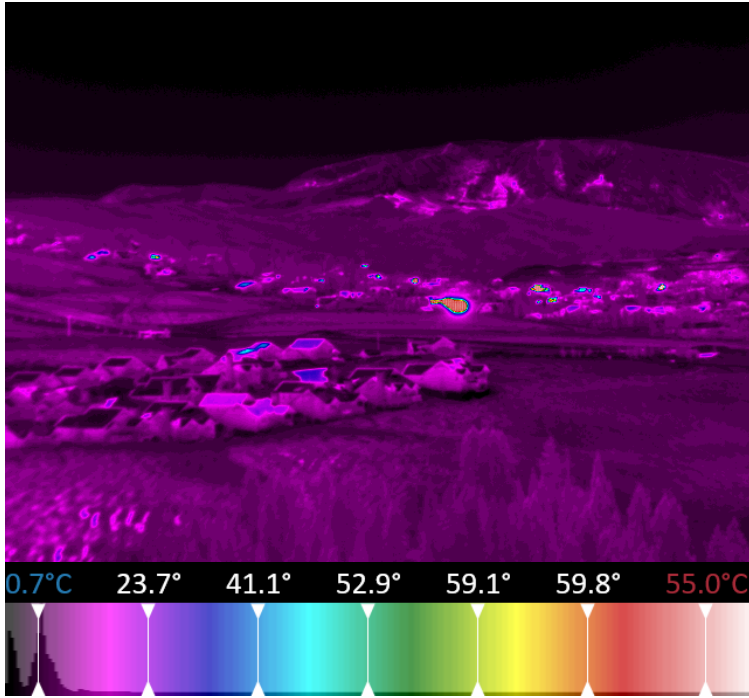
# Inspection Report

Project: TBS SAIL II

Session: April 10, 2023 15.23.23

Image: 0060\_MWIR

Project	TBS SAIL II	Ambient	7.1 °C
Date	April 6, 2023 22.36.46	Humidity	25.4%
Date	2023:04:10	GPS Latitude	38° 55' 18.07" N
Time	20:29:09	GPS Longitude	106° 57' 1.44" W
Comments	200m	GPS Altitude	2974.000000 m
Emissivity	1.0	GPS Heading	275.369995°



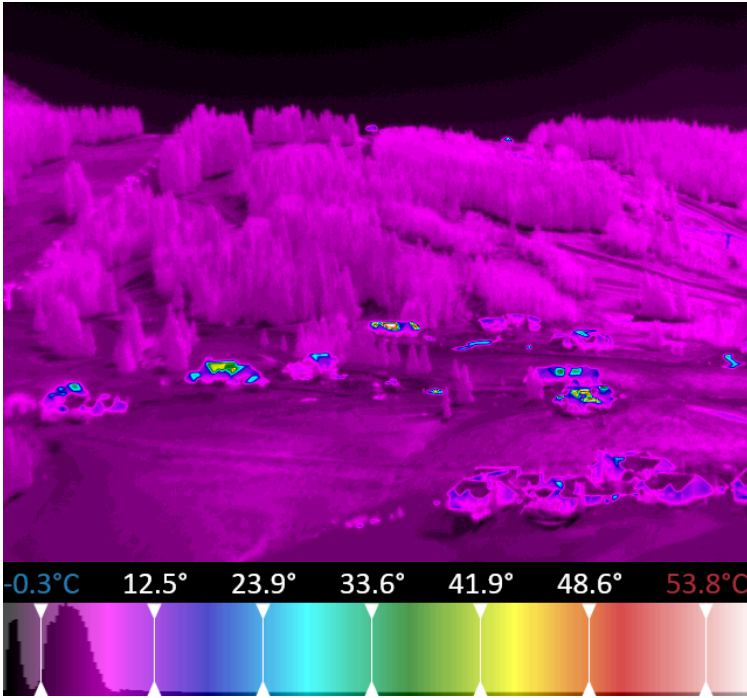
# Inspection Report

Project: TBS SAIL II

Session: April 10, 2023 15.23.23

Image: 0061\_MWIR

Project	TBS SAIL II	Ambient	7.1 °C
Date	April 6, 2023 22.36.46	Humidity	25.4%
Date	2023:04:10	GPS Latitude	38° 55' 18.06" N
Time	20:29:15	GPS Longitude	106° 57' 1.44" W
Comments	200m	GPS Altitude	2974.000000 m
Emissivity	1.0	GPS Heading	278.200012°




# Inspection Report

Project: TBS SAIL II

Session: April 10, 2023 15.23.23

Image: 0062\_MWIR

Project	TBS SAIL II	Ambient	7.1 °C
Date	April 6, 2023 22.36.46	Humidity	25.4%
Date	2023:04:10	GPS Latitude	38° 55' 18.07" N
Time	20:29:20	GPS Longitude	106° 57' 1.45" W
Comments	200m	GPS Altitude	2974.000000 m
Emissivity	1.0	GPS Heading	283.100006°





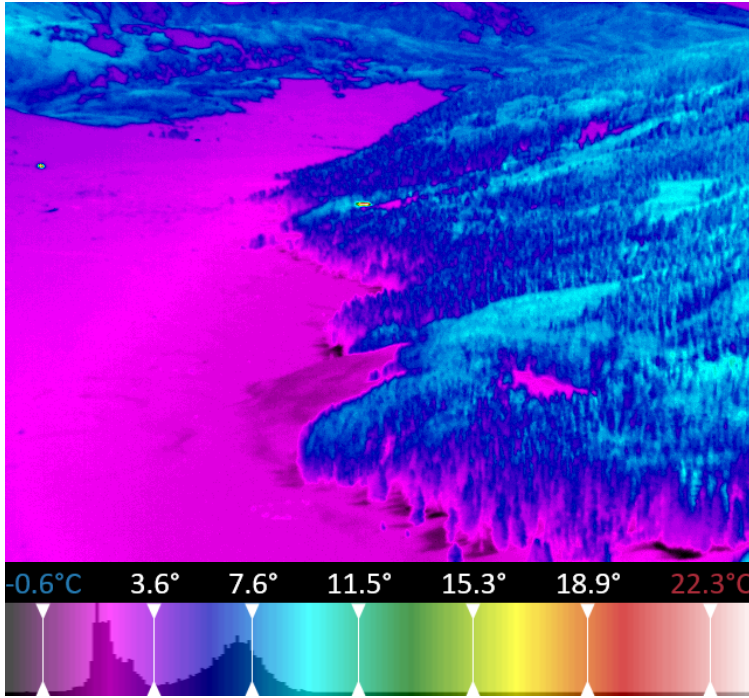
# Inspection Report

Project: TBS SAIL II

Session: April 10, 2023 15.23.23

Image: 0063\_MWIR

Project	TBS SAIL II	Ambient	7.1 °C
Date	April 6, 2023 22.36.46	Humidity	25.4%
Date	2023:04:10	GPS Latitude	38° 55' 18.07" N
Time	20:29:30	GPS Longitude	106° 57' 1.48" W
Comments	200m	GPS Altitude	2974.000000 m
Emissivity	1.0	GPS Heading	286.540009°



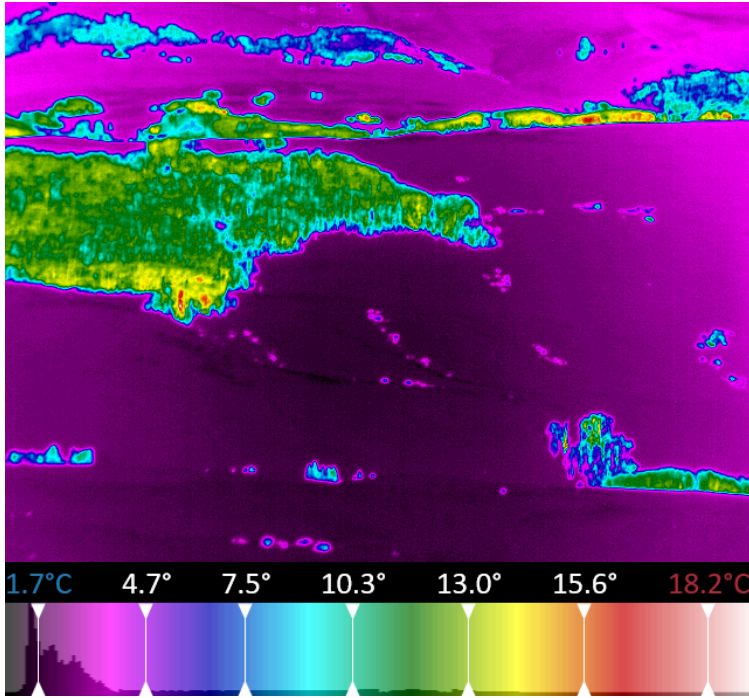
# Inspection Report

Project: TBS SAIL II

Session: April 10, 2023 15.23.23

Image: 0064\_MWIR

Project	TBS SAIL II	Ambient	7.1 °C
Date	April 6, 2023 22.36.46	Humidity	25.4%
Date	2023:04:10	GPS Latitude	38° 55' 18.07" N
Time	20:29:43	GPS Longitude	106° 57' 1.51" W
Comments	200m	GPS Altitude	2972.000000 m
Emissivity	1.0	GPS Heading	270.790009°




# Inspection Report

Project: TBS SAIL II

Session: April 10, 2023 15.23.23

Image: 0065\_MWIR

Project	TBS SAIL II	Ambient	7.1 °C
Date	April 6, 2023 22.36.46	Humidity	25.4%
Date	2023:04:10	GPS Latitude	38° 55' 18.06" N
Time	20:29:47	GPS Longitude	106° 57' 1.49" W
Comments	200m	GPS Altitude	2972.000000 m
Emissivity	1.0	GPS Heading	266.000000°





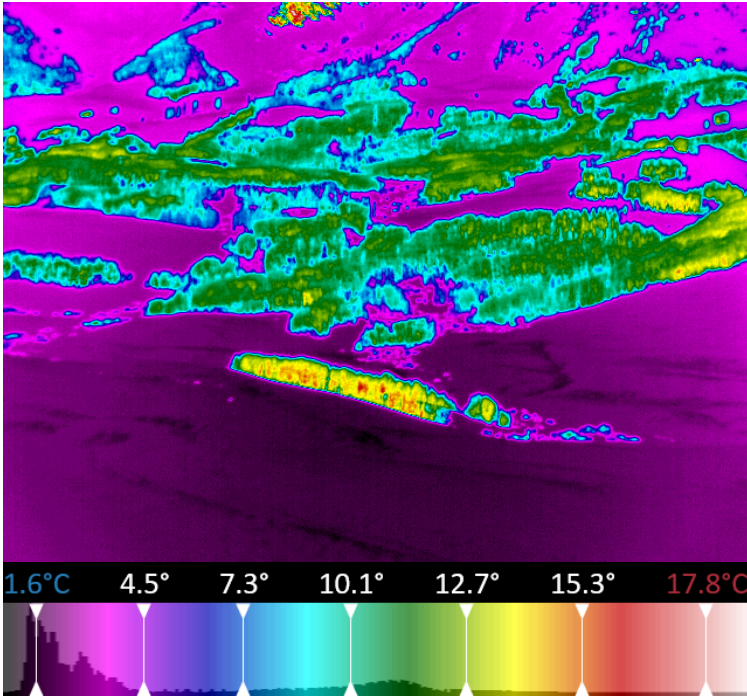
# Inspection Report

Project: TBS SAIL II

Session: April 10, 2023 15.23.23

Image: 0066\_MWIR

Project	TBS SAIL II	Ambient	7.1 °C
Date	April 6, 2023 22.36.46	Humidity	25.4%
Date	2023:04:10	GPS Latitude	38° 55' 18.06" N
Time	20:29:53	GPS Longitude	106° 57' 1.48" W
Comments	200m	GPS Altitude	2972.000000 m
Emissivity	1.0	GPS Heading	264.070007°



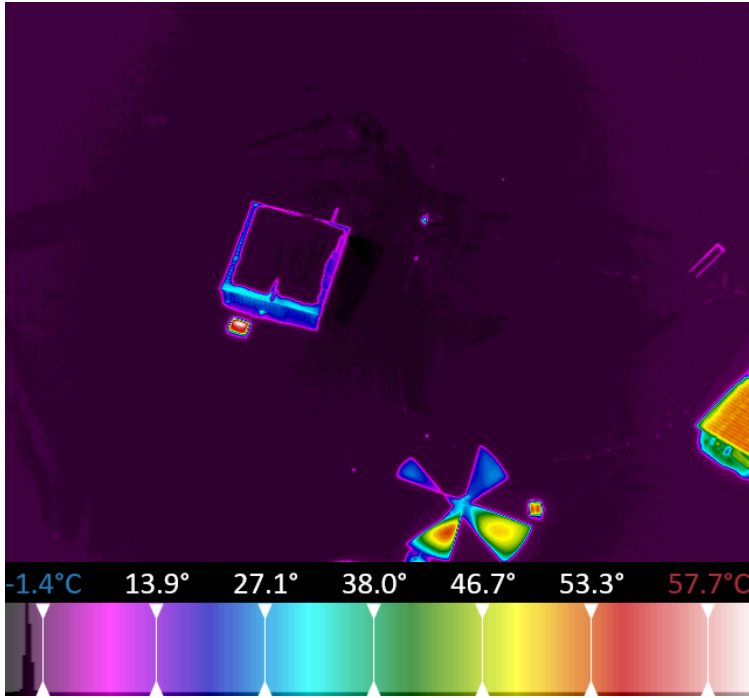
# Inspection Report

Project: TBS SAIL II

Session: April 10, 2023 15.23.23

Image: 0067\_MWIR

Project	TBS SAIL II	Ambient	7.1 °C
Date	April 6, 2023 22.36.46	Humidity	25.4%
Date	2023:04:10	GPS Latitude	38° 55' 18.07" N
Time	20:30:12	GPS Longitude	106° 57' 1.47" W
Comments	200m	GPS Altitude	2974.000000 m
Emissivity	1.0	GPS Heading	279.010010°




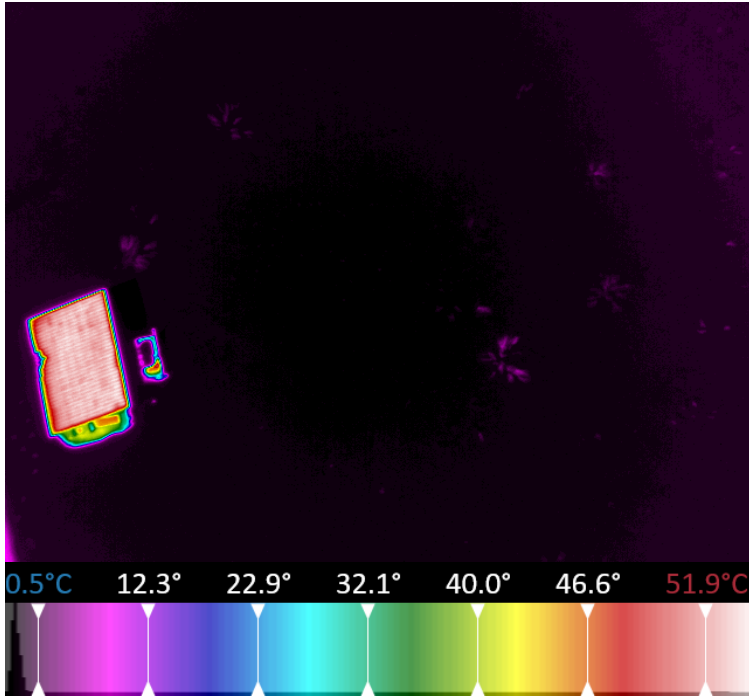
# Inspection Report

Project: TBS SAIL II

Session: April 10, 2023 15.23.23

Image: 0068\_MWIR

Project	TBS SAIL II	Ambient	7.1 °C
Date	April 6, 2023 22.36.46	Humidity	25.4%
Date	2023:04:10	GPS Latitude	38° 55' 18.07" N
Time	20:30:24	GPS Longitude	106° 57' 1.53" W
Comments	200m	GPS Altitude	2973.000000 m
Emissivity	1.0	GPS Heading	277.119995°





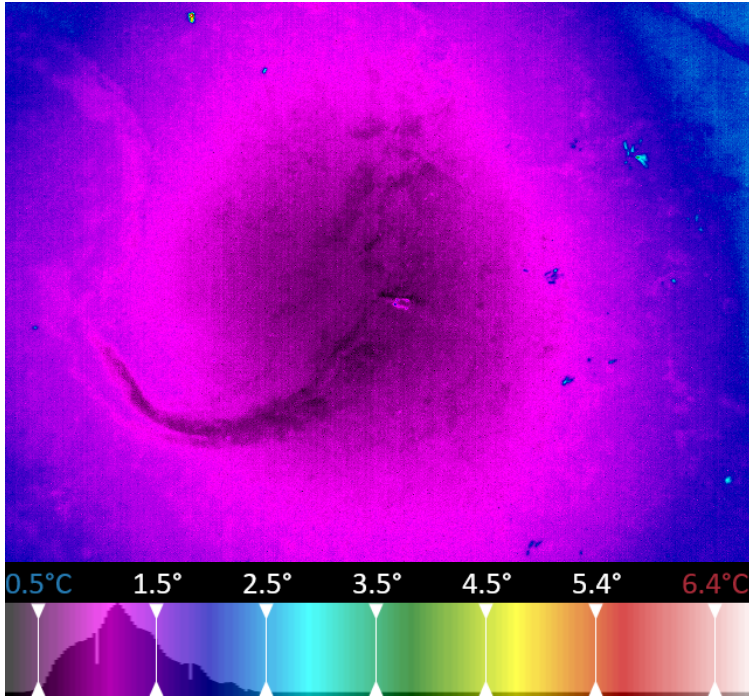
# Inspection Report

Project: TBS SAIL II

Session: April 10, 2023 15.23.23

Image: 0069\_MWIR

Project	TBS SAIL II	Ambient	7.1 °C
Date	April 6, 2023 22.36.46	Humidity	25.4%
Date	2023:04:10	GPS Latitude	38° 55' 18.07" N
Time	20:30:31	GPS Longitude	106° 57' 1.54" W
Comments	200m	GPS Altitude	2973.000000 m
Emissivity	1.0	GPS Heading	267.450012°



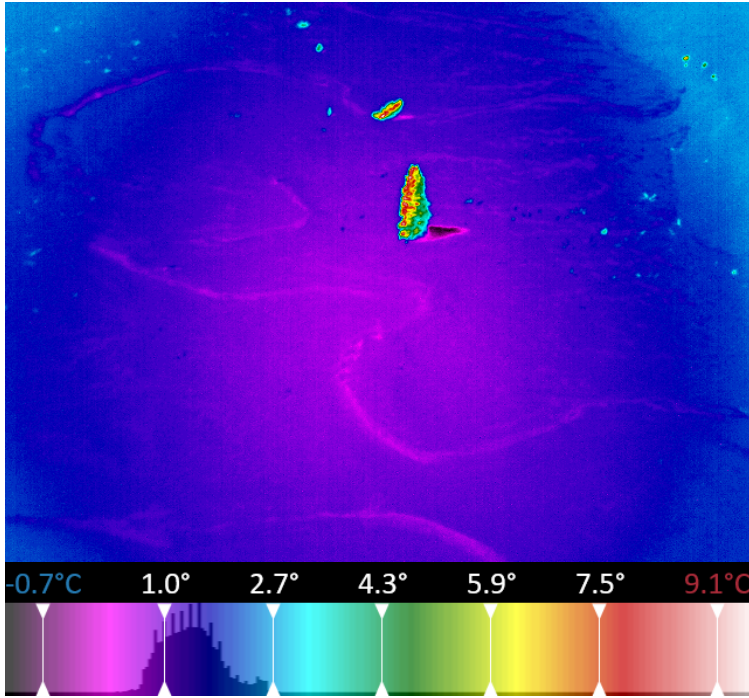
# Inspection Report

Project: TBS SAIL II

Session: April 10, 2023 15.23.23

Image: 0070\_MWIR

Project	TBS SAIL II	Ambient	7.1 °C
Date	April 6, 2023 22.36.46	Humidity	25.4%
Date	2023:04:10	GPS Latitude	38° 55' 18.06" N
Time	20:30:45	GPS Longitude	106° 57' 1.45" W
Comments	200m	GPS Altitude	2972.000000 m
Emissivity	1.0	GPS Heading	265.510010°



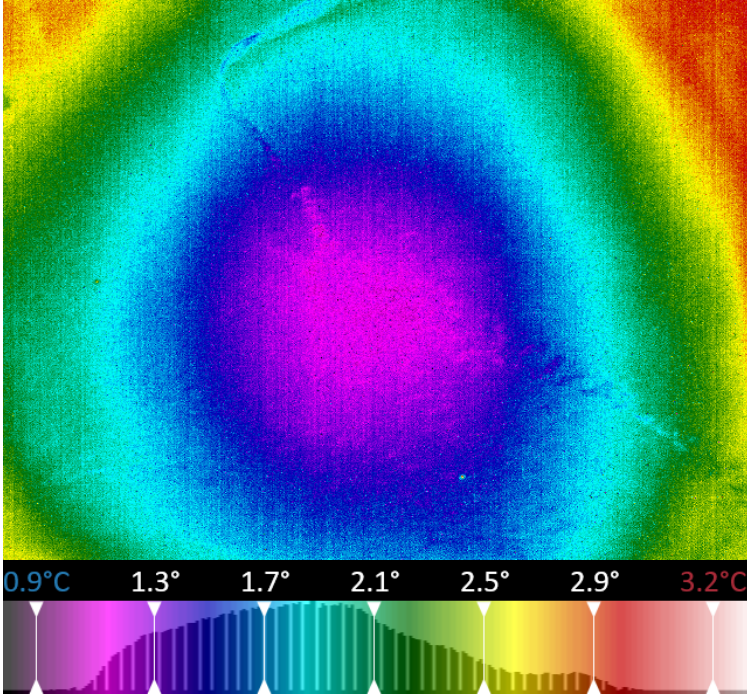
# Inspection Report

Project: TBS SAIL II

Session: April 10, 2023 15.23.23

Image: 0071\_MWIR

Project	TBS SAIL II	Ambient	7.1 °C
Date	April 6, 2023 22.36.46	Humidity	25.4%
Date	2023:04:10	GPS Latitude	38° 55' 18.05" N
Time	20:30:51	GPS Longitude	106° 57' 1.44" W
Comments	200m	GPS Altitude	2972.000000 m
Emissivity	1.0	GPS Heading	275.450012°





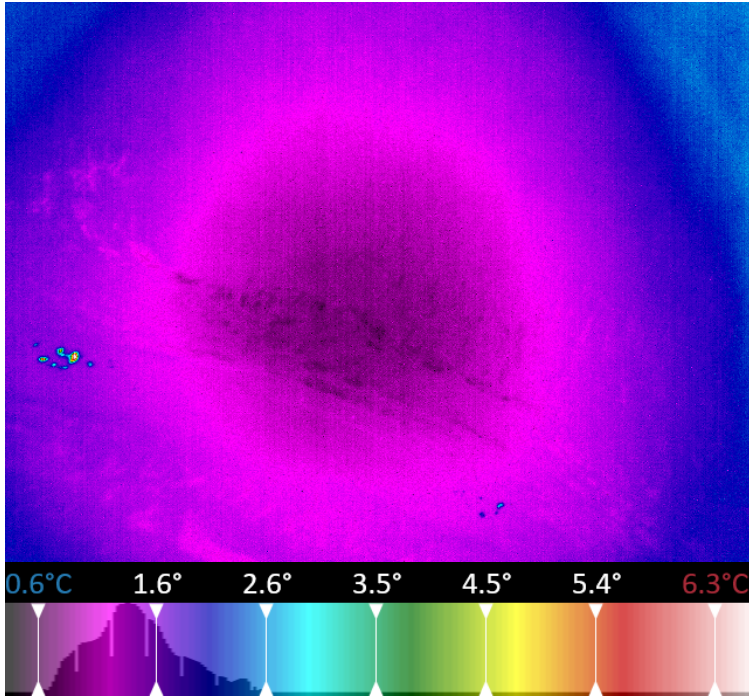
# Inspection Report

Project: TBS SAIL II

Session: April 10, 2023 15.23.23

Image: 0072\_MWIR

Project	TBS SAIL II	Ambient	7.1 °C
Date	April 6, 2023 22.36.46	Humidity	25.4%
Date	2023:04:10	GPS Latitude	38° 55' 18.05" N
Time	20:30:58	GPS Longitude	106° 57' 1.44" W
Comments	200m	GPS Altitude	2973.000000 m
Emissivity	1.0	GPS Heading	289.510010°



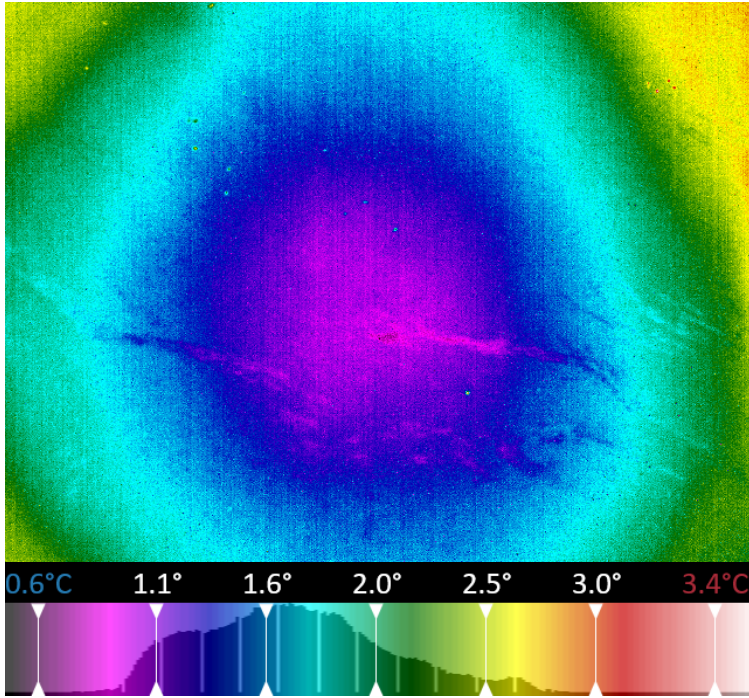
# Inspection Report

Project: TBS SAIL II

Session: April 10, 2023 15.23.23

Image: 0073\_MWIR

Project	TBS SAIL II	Ambient	7.1 °C
Date	April 6, 2023 22.36.46	Humidity	25.4%
Date	2023:04:10	GPS Latitude	38° 55' 18.06" N
Time	20:31:04	GPS Longitude	106° 57' 1.47" W
Comments	200m	GPS Altitude	2973.000000 m
Emissivity	1.0	GPS Heading	295.510010°





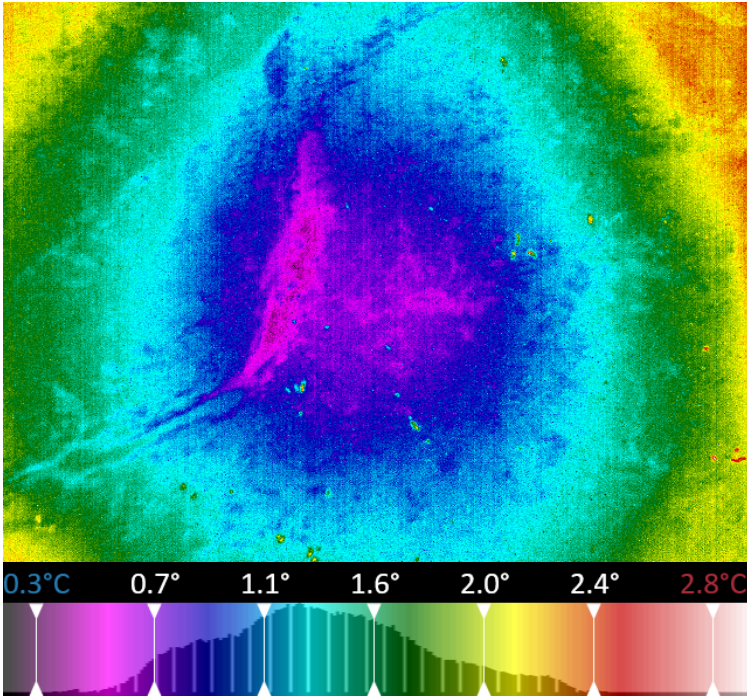
# Inspection Report

Project: TBS SAIL II

Session: April 10, 2023 15.23.23

Image: 0074\_MWIR

Project	TBS SAIL II	Ambient	7.1 °C
Date	April 6, 2023 22.36.46	Humidity	25.4%
Date	2023:04:10	GPS Latitude	38° 55' 18.07" N
Time	20:31:11	GPS Longitude	106° 57' 1.50" W
Comments	200m	GPS Altitude	2972.000000 m
Emissivity	1.0	GPS Heading	293.309998°





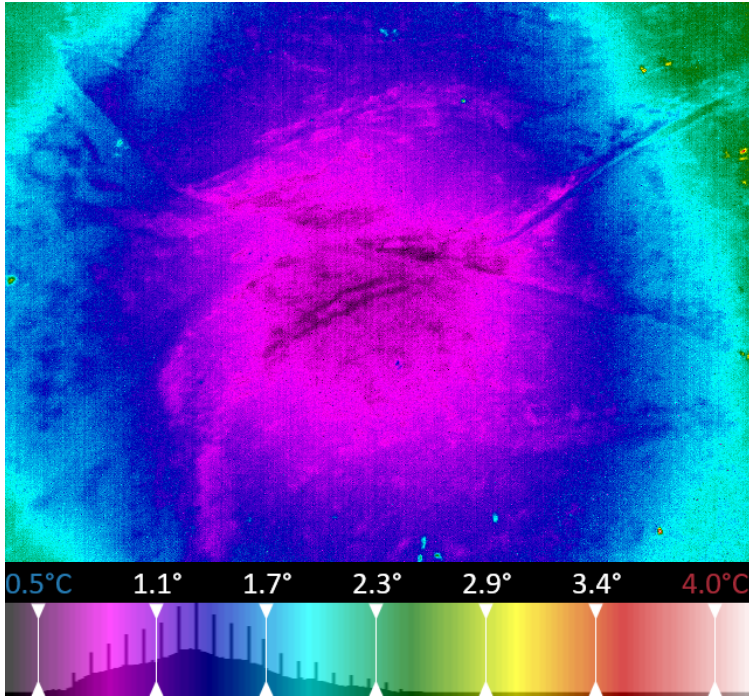
# Inspection Report

Project: TBS SAIL II

Session: April 10, 2023 15.23.23

Image: 0075\_MWIR

Project	TBS SAIL II	Ambient	7.1 °C
Date	April 6, 2023 22.36.46	Humidity	25.4%
Date	2023:04:10	GPS Latitude	38° 55' 18.06" N
Time	20:31:19	GPS Longitude	106° 57' 1.52" W
Comments	200m	GPS Altitude	2972.000000 m
Emissivity	1.0	GPS Heading	282.850006°



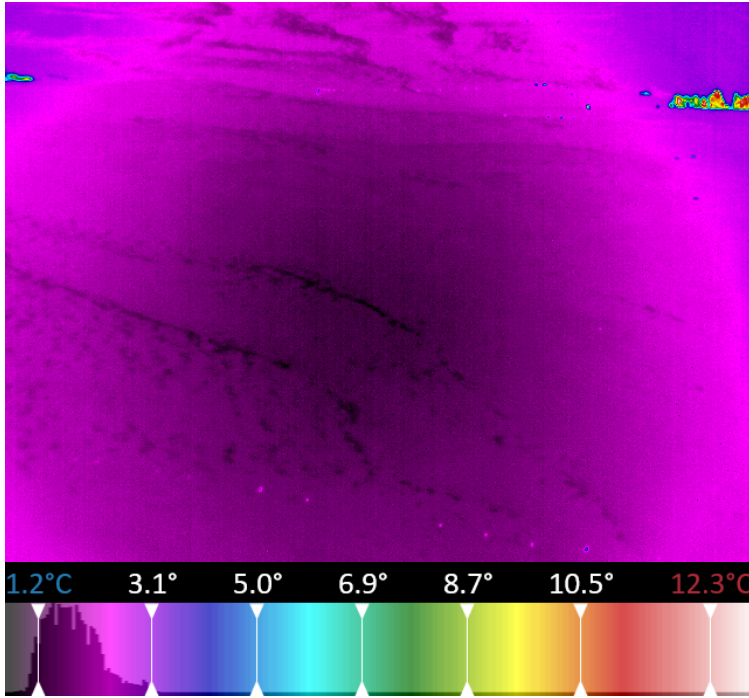
# Inspection Report

Project: TBS SAIL II

Session: April 10, 2023 15.23.23

Image: 0076\_MWIR

Project	TBS SAIL II	Ambient	7.1 °C
Date	April 6, 2023 22.36.46	Humidity	25.4%
Date	2023:04:10	GPS Latitude	38° 55' 18.06" N
Time	20:31:33	GPS Longitude	106° 57' 1.47" W
Comments	200m	GPS Altitude	2973.000000 m
Emissivity	1.0	GPS Heading	263.489990°



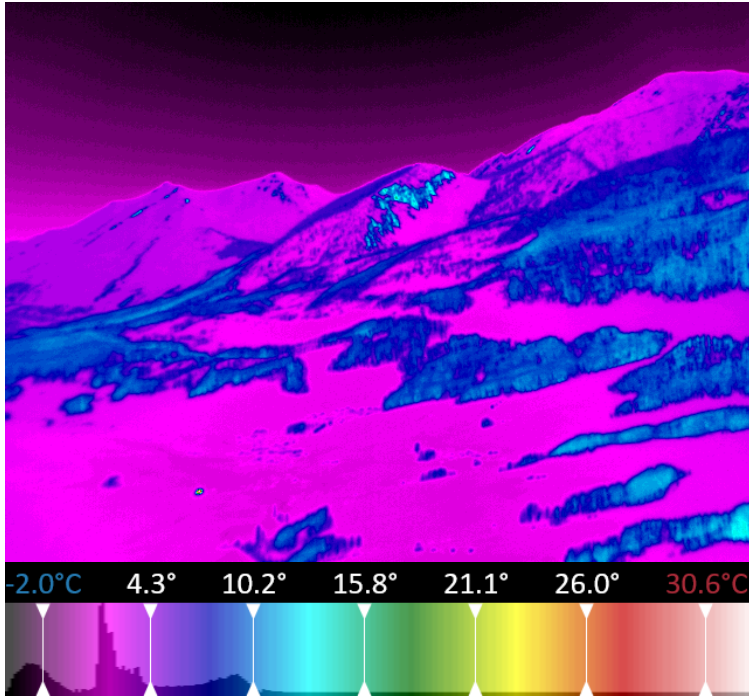
# Inspection Report

Project: TBS SAIL II

Session: April 10, 2023 15.23.23

Image: 0077\_MWIR

Project	TBS SAIL II	Ambient	8.1 °C
Date	April 6, 2023 22.36.46	Humidity	16.1%
Date	2023:04:10	GPS Latitude	38° 55' 18.02" N
Time	20:34:34	GPS Longitude	106° 57' 1.88" W
Comments	300m	GPS Altitude	3070.000000 m
Emissivity	1.0	GPS Heading	197.899994°





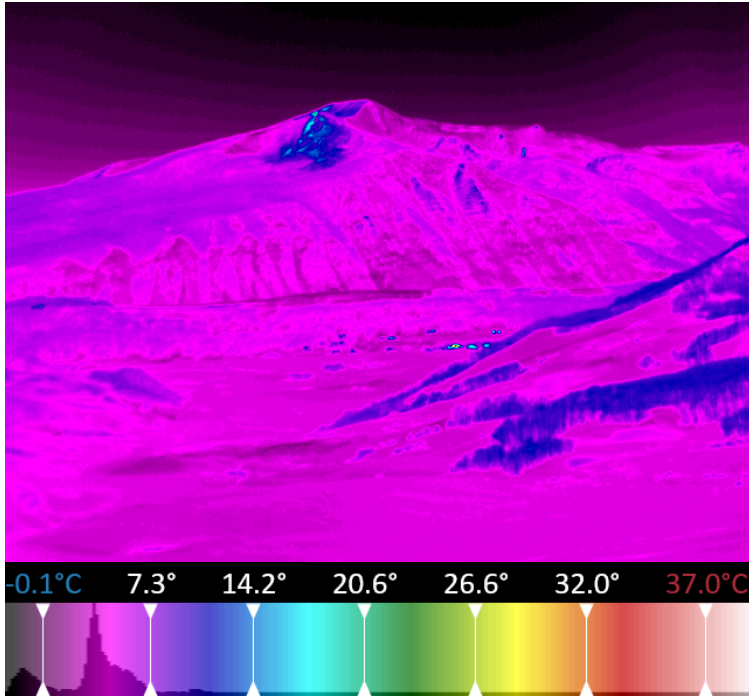
# Inspection Report

Project: TBS SAIL II

Session: April 10, 2023 15.23.23

Image: 0078\_MWIR

Project	TBS SAIL II	Ambient	8.1 °C
Date	April 6, 2023 22.36.46	Humidity	16.1%
Date	2023:04:10	GPS Latitude	38° 55' 17.97" N
Time	20:34:57	GPS Longitude	106° 57' 2.03" W
Comments	300m	GPS Altitude	3068.000000 m
Emissivity	1.0	GPS Heading	190.850006°



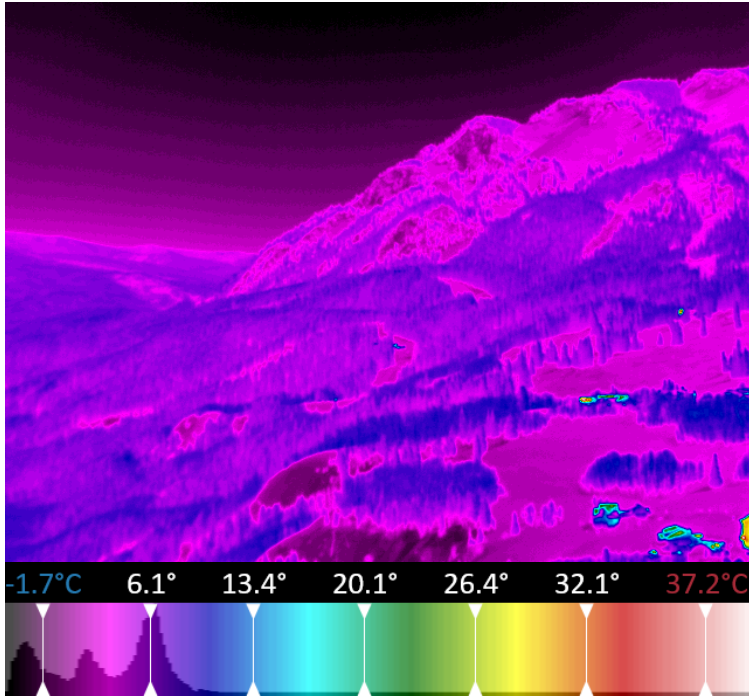
# Inspection Report

Project: TBS SAIL II

Session: April 10, 2023 15.23.23

Image: 0079\_MWIR

Project	TBS SAIL II	Ambient	8.1 °C
Date	April 6, 2023 22.36.46	Humidity	16.1%
Date	2023:04:10	GPS Latitude	38° 55' 17.99" N
Time	20:35:17	GPS Longitude	106° 57' 2.08" W
Comments	300m	GPS Altitude	3069.000000 m
Emissivity	1.0	GPS Heading	173.320007°



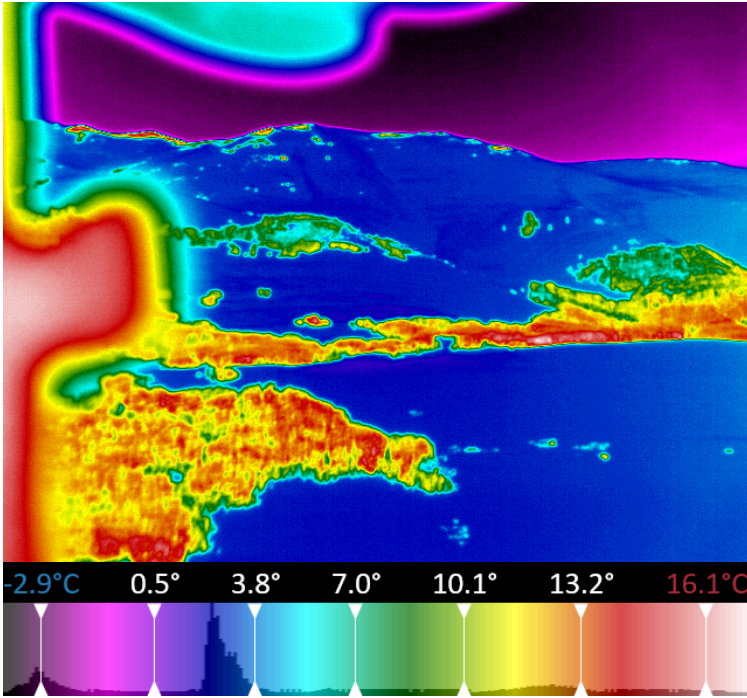
# Inspection Report

Project: TBS SAIL II

Session: April 10, 2023 15.23.23

Image: 0080\_MWIR

Project	TBS SAIL II	Ambient	8.1 °C
Date	April 6, 2023 22.36.46	Humidity	16.1%
Date	2023:04:10	GPS Latitude	38° 55' 18.01" N
Time	20:35:38	GPS Longitude	106° 57' 2.00" W
Comments	300m	GPS Altitude	3070.000000 m
Emissivity	1.0	GPS Heading	177.889999°





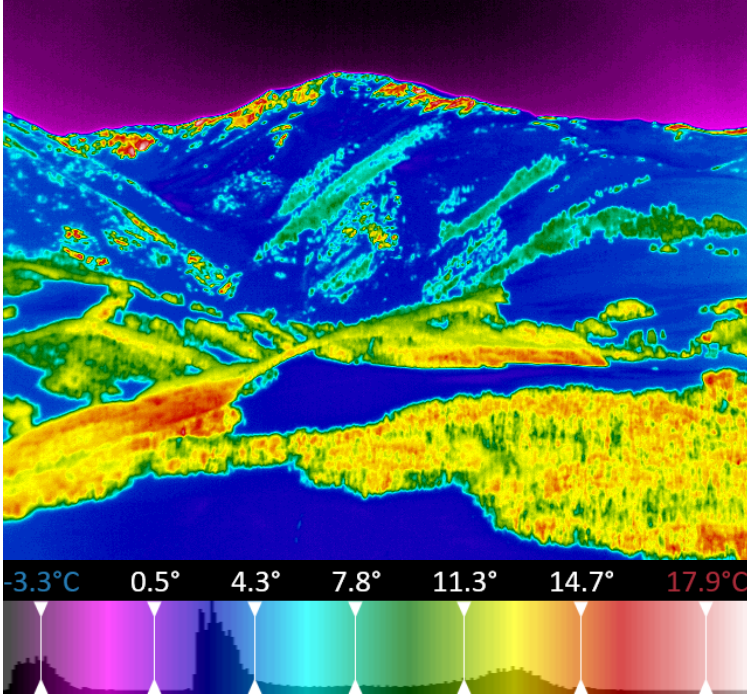
# Inspection Report

Project: TBS SAIL II

Session: April 10, 2023 15.23.23

Image: 0081\_MWIR

Project	TBS SAIL II	Ambient	8.1 °C
Date	April 6, 2023 22.36.46	Humidity	16.1%
Date	2023:04:10	GPS Latitude	38° 55' 18.01" N
Time	20:35:42	GPS Longitude	106° 57' 1.97" W
Comments	300m	GPS Altitude	3070.000000 m
Emissivity	1.0	GPS Heading	178.720001°



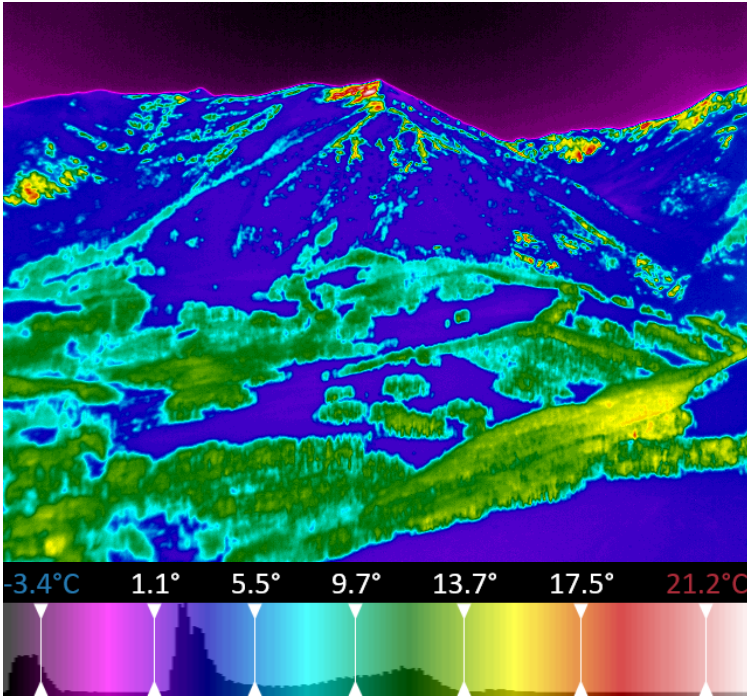
# Inspection Report

Project: TBS SAIL II

Session: April 10, 2023 15.23.23

Image: 0082\_MWIR

Project	TBS SAIL II	Ambient	8.1 °C
Date	April 6, 2023 22.36.46	Humidity	16.1%
Date	2023:04:10	GPS Latitude	38° 55' 18.02" N
Time	20:35:47	GPS Longitude	106° 57' 1.96" W
Comments	300m	GPS Altitude	3070.000000 m
Emissivity	1.0	GPS Heading	179.330002°





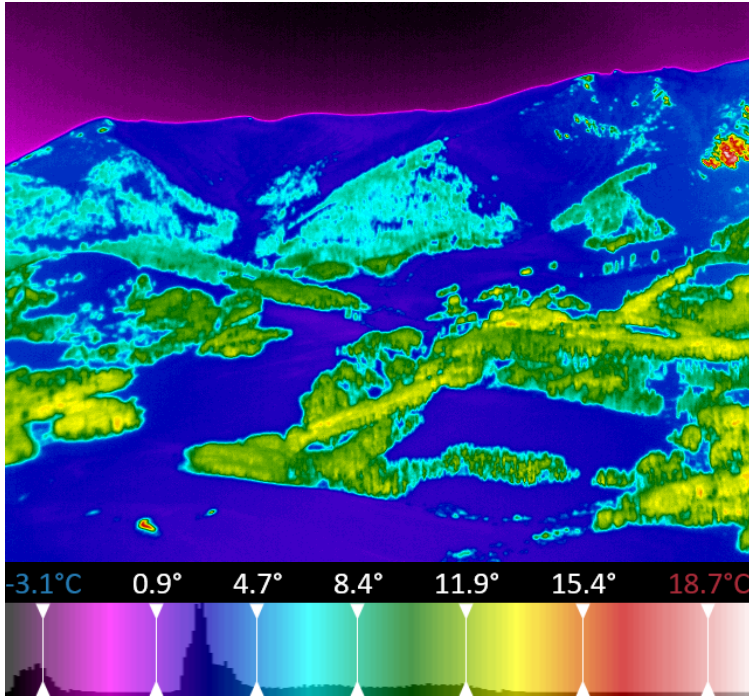
# Inspection Report

Project: TBS SAIL II

Session: April 10, 2023 15.23.23

Image: 0083\_MWIR

Project	TBS SAIL II	Ambient	8.1 °C
Date	April 6, 2023 22.36.46	Humidity	16.1%
Date	2023:04:10	GPS Latitude	38° 55' 18.04" N
Time	20:35:53	GPS Longitude	106° 57' 1.93" W
Comments	300m	GPS Altitude	3070.000000 m
Emissivity	1.0	GPS Heading	179.320007°






# Inspection Report

Project: TBS SAIL II

Session: April 10, 2023 15.23.23

Image: 0084\_MWIR

Project	TBS SAIL II	Ambient	8.1 °C
Date	April 6, 2023 22.36.46	Humidity	16.1%
Date	2023:04:10	GPS Latitude	38° 55' 18.04" N
Time	20:36:00	GPS Longitude	106° 57' 1.90" W
Comments	300m	GPS Altitude	3070.000000 m
Emissivity	1.0	GPS Heading	183.710007°



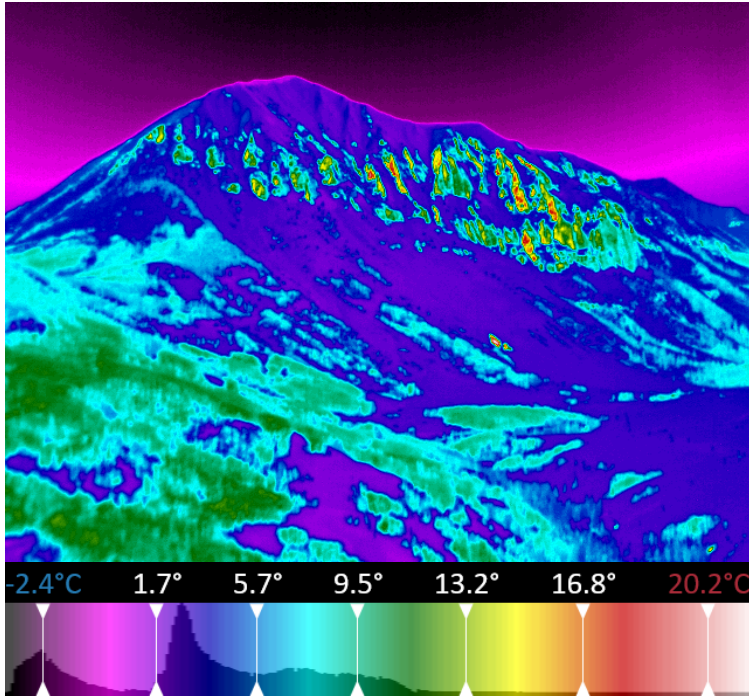
# Inspection Report

Project: TBS SAIL II

Session: April 10, 2023 15.23.23

Image: 0085\_MWIR

Project	TBS SAIL II	Ambient	8.1 °C
Date	April 6, 2023 22.36.46	Humidity	16.1%
Date	2023:04:10	GPS Latitude	38° 55' 18.01" N
Time	20:36:16	GPS Longitude	106° 57' 1.86" W
Comments	300m	GPS Altitude	3070.000000 m
Emissivity	1.0	GPS Heading	182.009995°




# Inspection Report

Project: TBS SAIL II

Session: April 10, 2023 15.23.23

Image: 0086\_MWIR

Project	TBS SAIL II	Ambient	8.1 °C
Date	April 6, 2023 22.36.46	Humidity	16.1%
Date	2023:04:10	GPS Latitude	38° 55' 18.00" N
Time	20:36:27	GPS Longitude	106° 57' 1.84" W
Comments	300m	GPS Altitude	3070.000000 m
Emissivity	1.0	GPS Heading	176.389999°





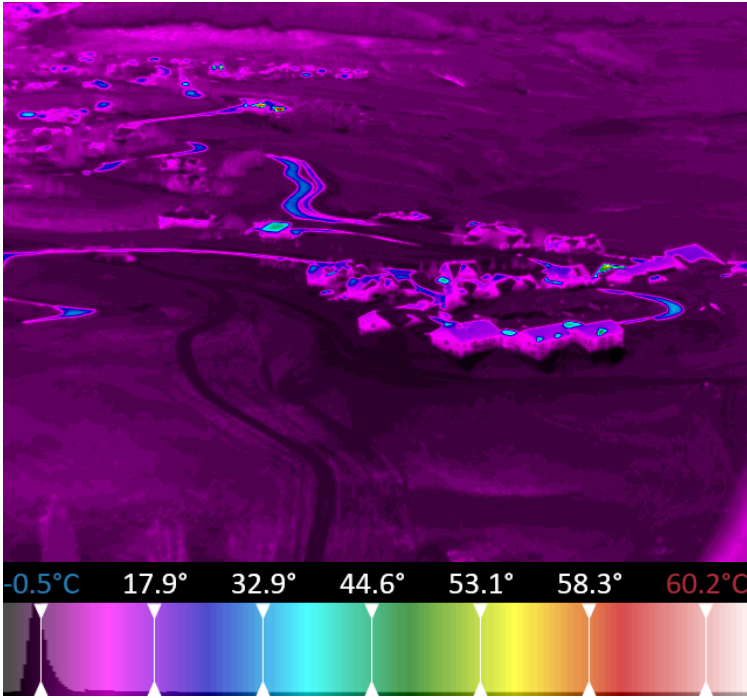
# Inspection Report

Project: TBS SAIL II

Session: April 10, 2023 15.23.23

Image: 0087\_MWIR

Project	TBS SAIL II	Ambient	8.1 °C
Date	April 6, 2023 22.36.46	Humidity	16.1%
Date	2023:04:10	GPS Latitude	38° 55' 18.00" N
Time	20:36:32	GPS Longitude	106° 57' 1.84" W
Comments	300m	GPS Altitude	3069.000000 m
Emissivity	1.0	GPS Heading	176.500000°



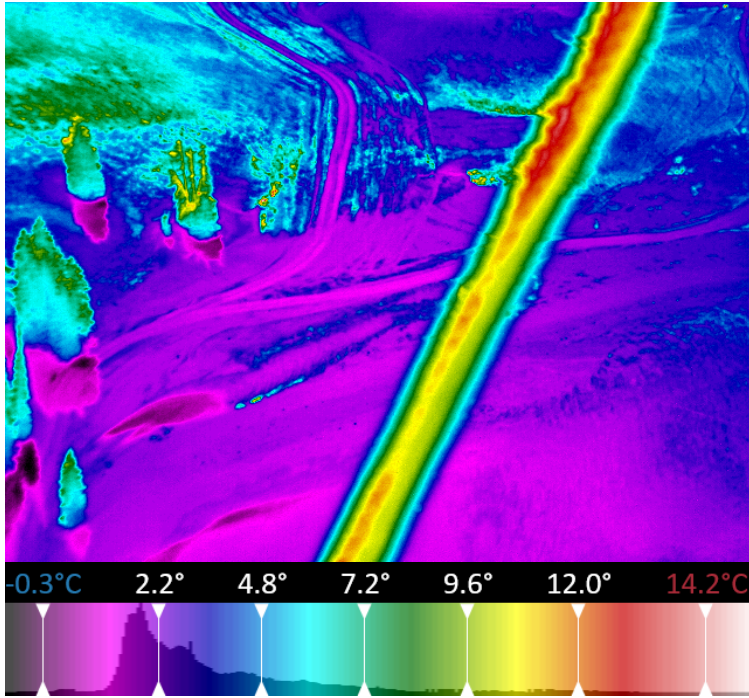
# Inspection Report

Project: TBS SAIL II

Session: April 10, 2023 15.23.23

Image: 0088\_MWIR

Project	TBS SAIL II	Ambient	8.1 °C
Date	April 6, 2023 22.36.46	Humidity	16.1%
Date	2023:04:10	GPS Latitude	38° 55' 17.97" N
Time	20:36:43	GPS Longitude	106° 57' 1.84" W
Comments	300m	GPS Altitude	3070.000000 m
Emissivity	1.0	GPS Heading	172.520004°



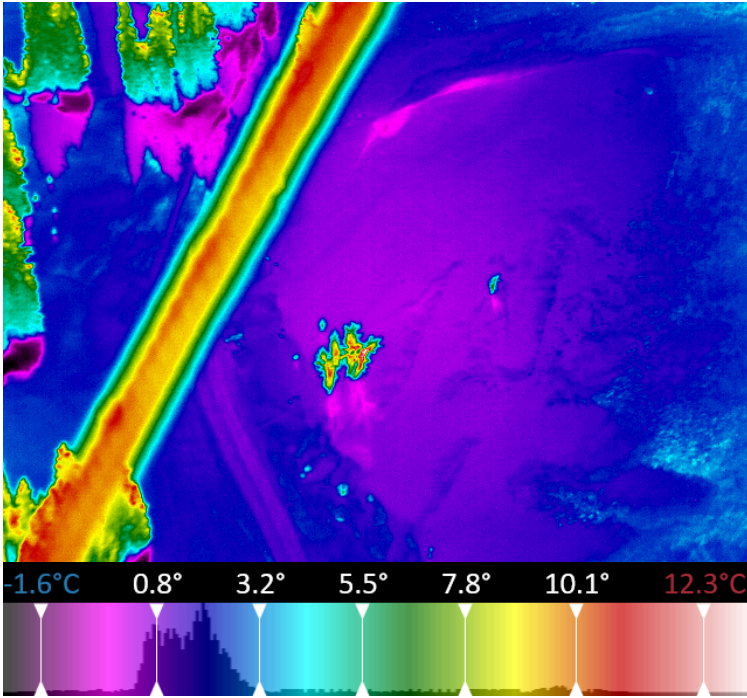
# Inspection Report

Project: TBS SAIL II

Session: April 10, 2023 15.23.23

Image: 0089\_MWIR

Project	TBS SAIL II	Ambient	8.1 °C
Date	April 6, 2023 22.36.46	Humidity	16.1%
Date	2023:04:10	GPS Latitude	38° 55' 17.96" N
Time	20:37:09	GPS Longitude	106° 57' 1.86" W
Comments	300m	GPS Altitude	3068.000000 m
Emissivity	1.0	GPS Heading	171.940002°





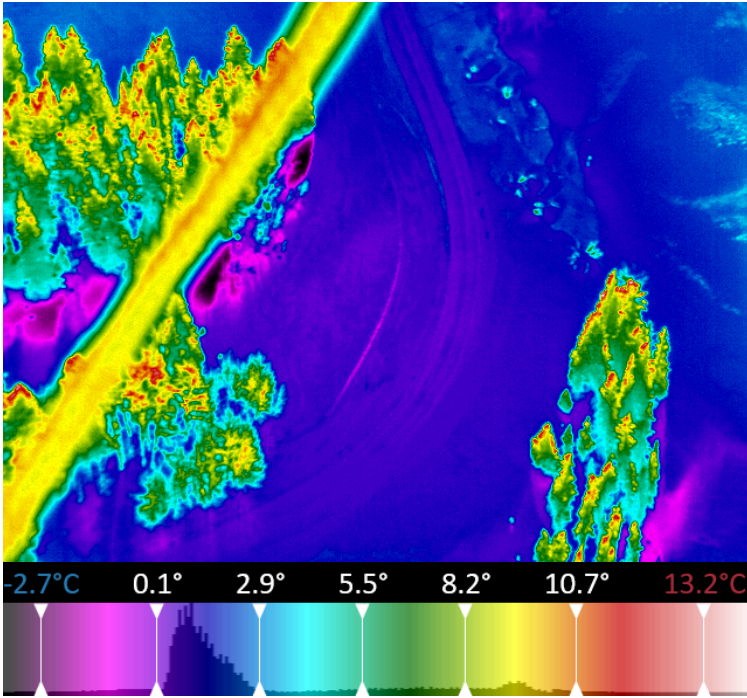
# Inspection Report

Project: TBS SAIL II

Session: April 10, 2023 15.23.23

Image: 0090\_MWIR

Project	TBS SAIL II	Ambient	8.1 °C
Date	April 6, 2023 22.36.46	Humidity	16.1%
Date	2023:04:10	GPS Latitude	38° 55' 17.96" N
Time	20:37:13	GPS Longitude	106° 57' 1.87" W
Comments	300m	GPS Altitude	3068.000000 m
Emissivity	1.0	GPS Heading	173.389999°



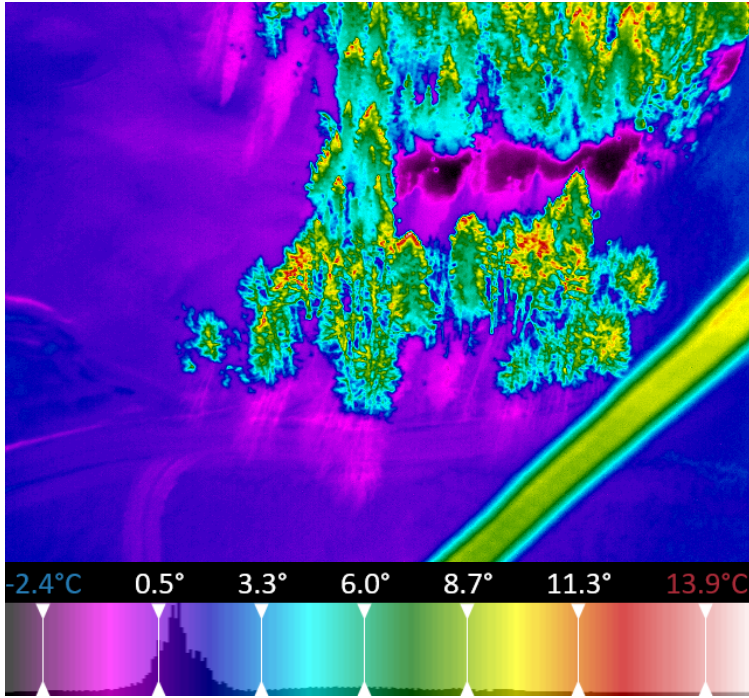
# Inspection Report

Project: TBS SAIL II

Session: April 10, 2023 15.23.23

Image: 0091\_MWIR

Project	TBS SAIL II	Ambient	8.1 °C
Date	April 6, 2023 22.36.46	Humidity	16.1%
Date	2023:04:10	GPS Latitude	38° 55' 17.96" N
Time	20:37:21	GPS Longitude	106° 57' 1.88" W
Comments	300m	GPS Altitude	3068.000000 m
Emissivity	1.0	GPS Heading	180.130005°



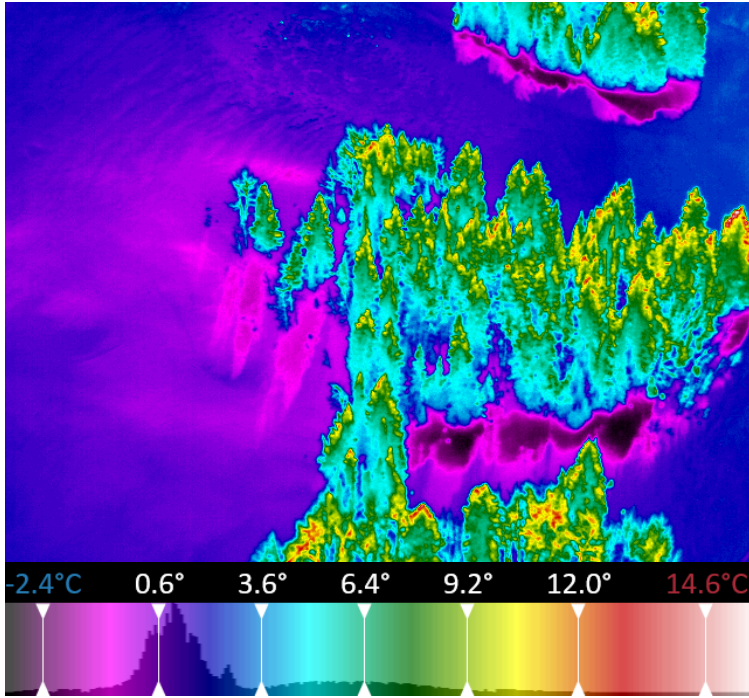
# Inspection Report

Project: TBS SAIL II

Session: April 10, 2023 15.23.23

Image: 0092\_MWIR

Project	TBS SAIL II	Ambient	8.1 °C
Date	April 6, 2023 22.36.46	Humidity	16.1%
Date	2023:04:10	GPS Latitude	38° 55' 17.96" N
Time	20:37:25	GPS Longitude	106° 57' 1.89" W
Comments	300m	GPS Altitude	3069.000000 m
Emissivity	1.0	GPS Heading	183.610001°






# Inspection Report

Project: TBS SAIL II

Session: April 10, 2023 15.23.23

Image: 0093\_MWIR

Project	TBS SAIL II	Ambient	8.1 °C
Date	April 6, 2023 22.36.46	Humidity	16.1%
Date	2023:04:10	GPS Latitude	38° 55' 17.97" N
Time	20:37:30	GPS Longitude	106° 57' 1.89" W
Comments	300m	GPS Altitude	3069.000000 m
Emissivity	1.0	GPS Heading	182.720001°



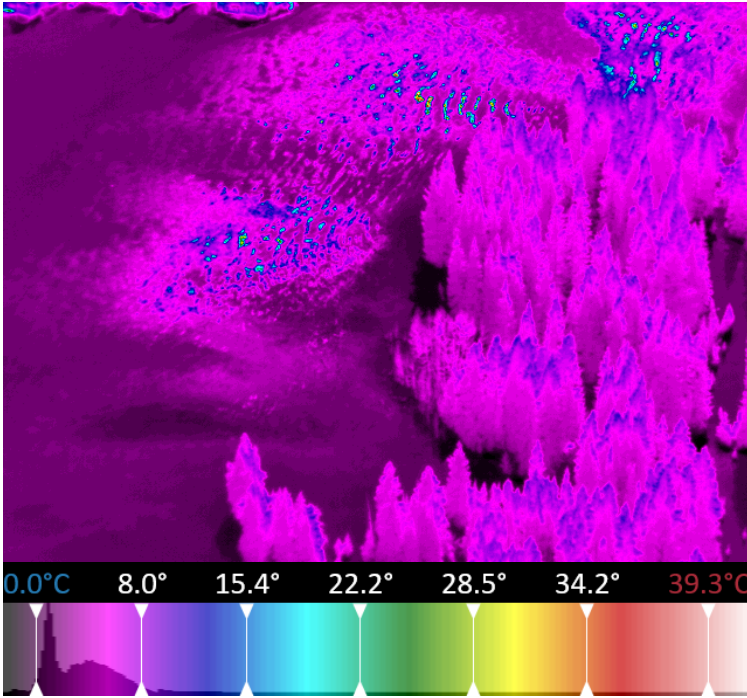
# Inspection Report

Project: TBS SAIL II

Session: April 10, 2023 15.23.23

Image: 0094\_MWIR

Project	TBS SAIL II	Ambient	8.1 °C
Date	April 6, 2023 22.36.46	Humidity	16.1%
Date	2023:04:10	GPS Latitude	38° 55' 17.97" N
Time	20:37:35	GPS Longitude	106° 57' 1.90" W
Comments	300m	GPS Altitude	3069.000000 m
Emissivity	1.0	GPS Heading	176.809998°



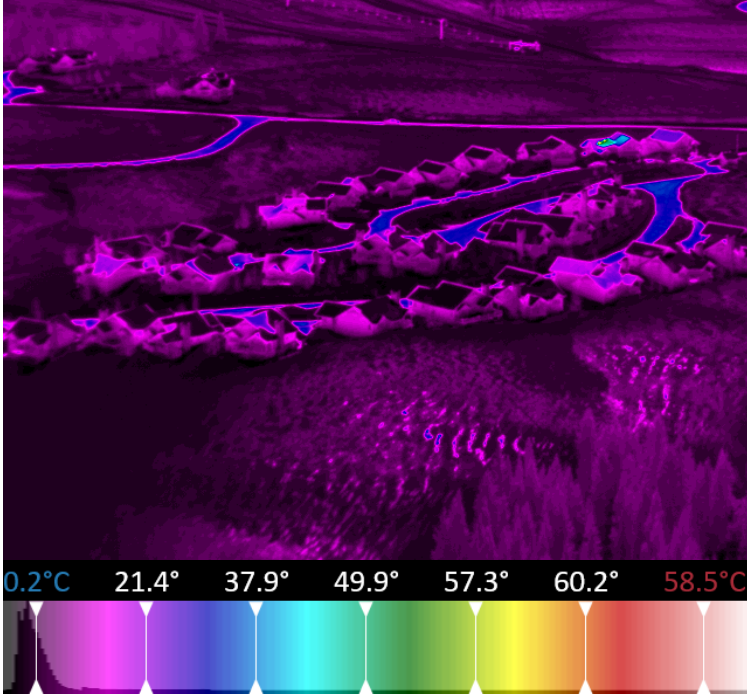
# Inspection Report

Project: TBS SAIL II

Session: April 10, 2023 15.23.23

Image: 0095\_MWIR

Project	TBS SAIL II	Ambient	8.1 °C
Date	April 6, 2023 22.36.46	Humidity	16.1%
Date	2023:04:10	GPS Latitude	38° 55' 17.97" N
Time	20:37:40	GPS Longitude	106° 57' 1.91" W
Comments	300m	GPS Altitude	3069.000000 m
Emissivity	1.0	GPS Heading	173.330002°






# Inspection Report

Project: TBS SAIL II

Session: April 10, 2023 15.23.23

Image: 0096\_MWIR

Project	TBS SAIL II	Ambient	8.1 °C
Date	April 6, 2023 22.36.46	Humidity	16.1%
Date	2023:04:10	GPS Latitude	38° 55' 17.97" N
Time	20:37:46	GPS Longitude	106° 57' 1.90" W
Comments	300m	GPS Altitude	3069.000000 m
Emissivity	1.0	GPS Heading	177.630005°



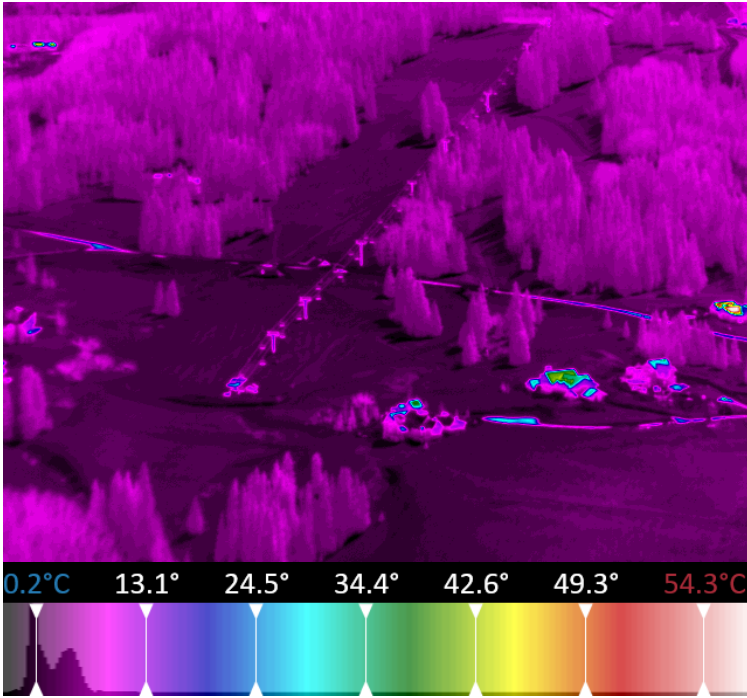
# Inspection Report

Project: TBS SAIL II

Session: April 10, 2023 15.23.23

Image: 0097\_MWIR

Project	TBS SAIL II	Ambient	8.1 °C
Date	April 6, 2023 22.36.46	Humidity	16.1%
Date	2023:04:10	GPS Latitude	38° 55' 17.97" N
Time	20:37:51	GPS Longitude	106° 57' 1.90" W
Comments	300m	GPS Altitude	3069.000000 m
Emissivity	1.0	GPS Heading	184.089996°



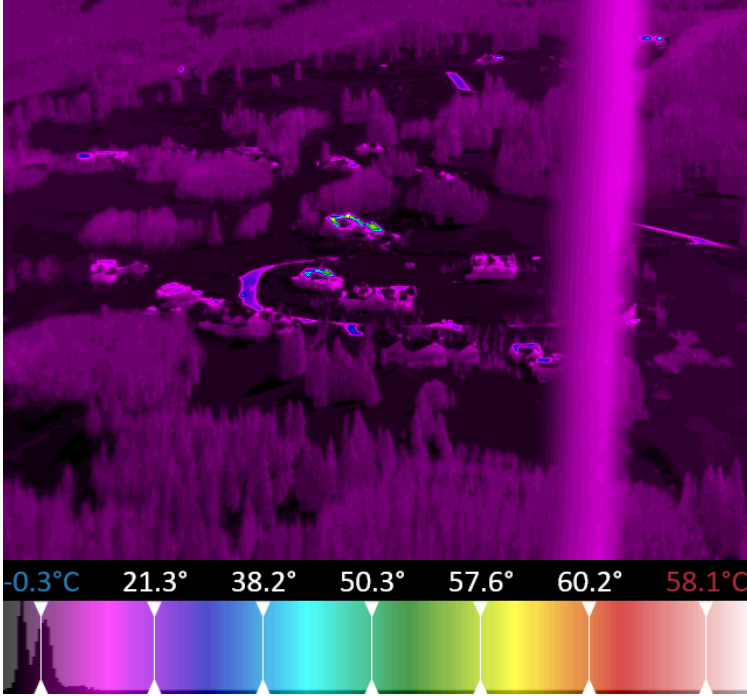
# Inspection Report

Project: TBS SAIL II

Session: April 10, 2023 15.23.23

Image: 0098\_MWIR

Project	TBS SAIL II	Ambient	8.1 °C
Date	April 6, 2023 22.36.46	Humidity	16.1%
Date	2023:04:10	GPS Latitude	38° 55' 17.96" N
Time	20:37:56	GPS Longitude	106° 57' 1.90" W
Comments	300m	GPS Altitude	3069.000000 m
Emissivity	1.0	GPS Heading	184.809998°






# Inspection Report

Project: TBS SAIL II

Session: April 10, 2023 15.23.23

Image: 0099\_MWIR

Project	TBS SAIL II	Ambient	8.1 °C
Date	April 6, 2023 22.36.46	Humidity	16.1%
Date	2023:04:10	GPS Latitude	38° 55' 17.94" N
Time	20:38:07	GPS Longitude	106° 57' 1.88" W
Comments	300m	GPS Altitude	3069.000000 m
Emissivity	1.0	GPS Heading	177.669998°




# Inspection Report

Project: TBS SAIL II

Session: April 10, 2023 15.23.23

Image: 0100\_MWIR

Project	TBS SAIL II	Ambient	8.1 °C
Date	April 6, 2023 22.36.46	Humidity	16.1%
Date	2023:04:10	GPS Latitude	38° 55' 17.94" N
Time	20:38:25	GPS Longitude	106° 57' 1.89" W
Comments	300m	GPS Altitude	3069.000000 m
Emissivity	1.0	GPS Heading	180.910004°





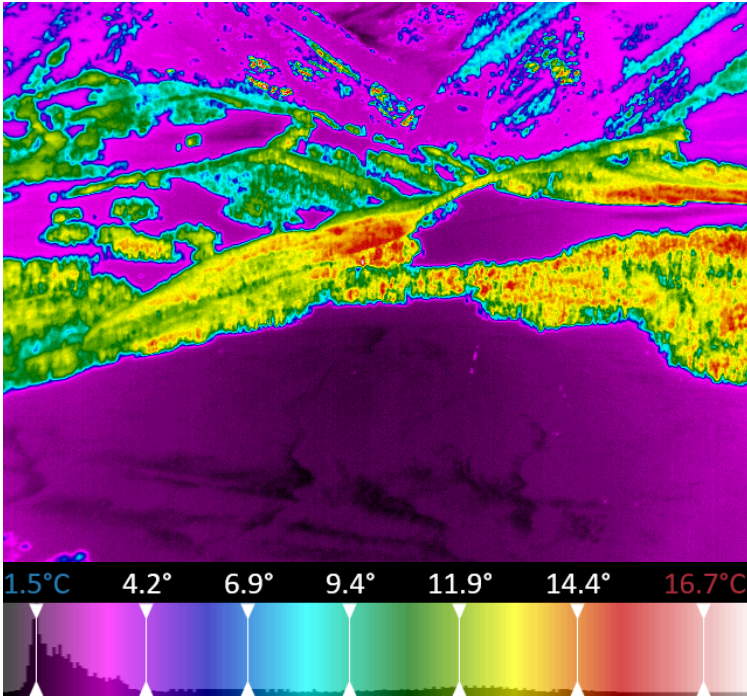
# Inspection Report

Project: TBS SAIL II

Session: April 10, 2023 15.23.23

Image: 0101\_MWIR

Project	TBS SAIL II	Ambient	8.1 °C
Date	April 6, 2023 22.36.46	Humidity	16.1%
Date	2023:04:10	GPS Latitude	38° 55' 17.94" N
Time	20:38:29	GPS Longitude	106° 57' 1.90" W
Comments	300m	GPS Altitude	3069.000000 m
Emissivity	1.0	GPS Heading	180.839996°





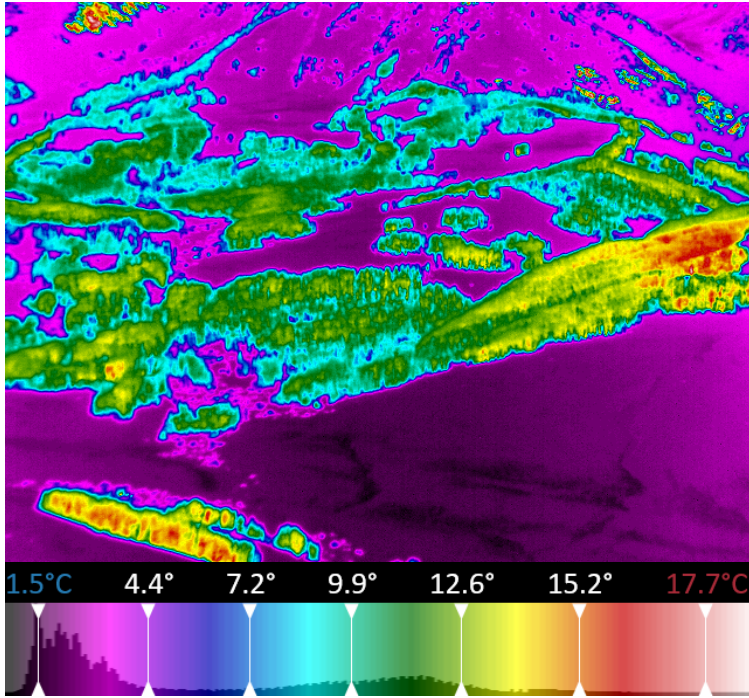
# Inspection Report

Project: TBS SAIL II

Session: April 10, 2023 15.23.23

Image: 0102\_MWIR

Project	TBS SAIL II	Ambient	8.1 °C
Date	April 6, 2023 22.36.46	Humidity	16.1%
Date	2023:04:10	GPS Latitude	38° 55' 17.94" N
Time	20:38:33	GPS Longitude	106° 57' 1.91" W
Comments	300m	GPS Altitude	3069.000000 m
Emissivity	1.0	GPS Heading	179.949997°



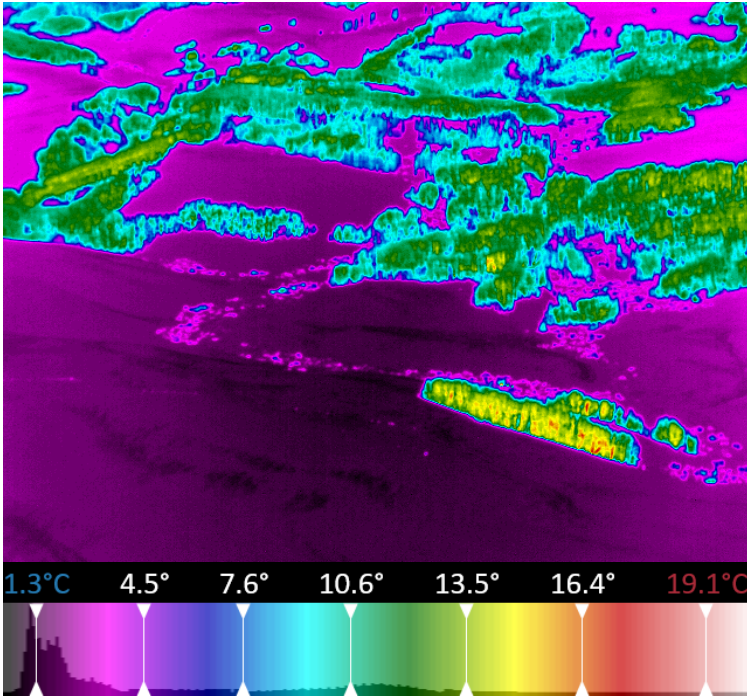
# Inspection Report

Project: TBS SAIL II

Session: April 10, 2023 15.23.23

Image: 0103\_MWIR

Project	TBS SAIL II	Ambient	8.1 °C
Date	April 6, 2023 22.36.46	Humidity	16.1%
Date	2023:04:10	GPS Latitude	38° 55' 17.95" N
Time	20:38:38	GPS Longitude	106° 57' 1.92" W
Comments	300m	GPS Altitude	3069.000000 m
Emissivity	1.0	GPS Heading	179.759995°






# Inspection Report

Project: TBS SAIL II

Session: April 10, 2023 15.23.23

Image: 0104\_MWIR

Project	TBS SAIL II	Ambient	8.1 °C
Date	April 6, 2023 22.36.46	Humidity	16.1%
Date	2023:04:10	GPS Latitude	38° 55' 17.96" N
Time	20:38:43	GPS Longitude	106° 57' 1.92" W
Comments	300m	GPS Altitude	3068.000000 m
Emissivity	1.0	GPS Heading	180.860001°





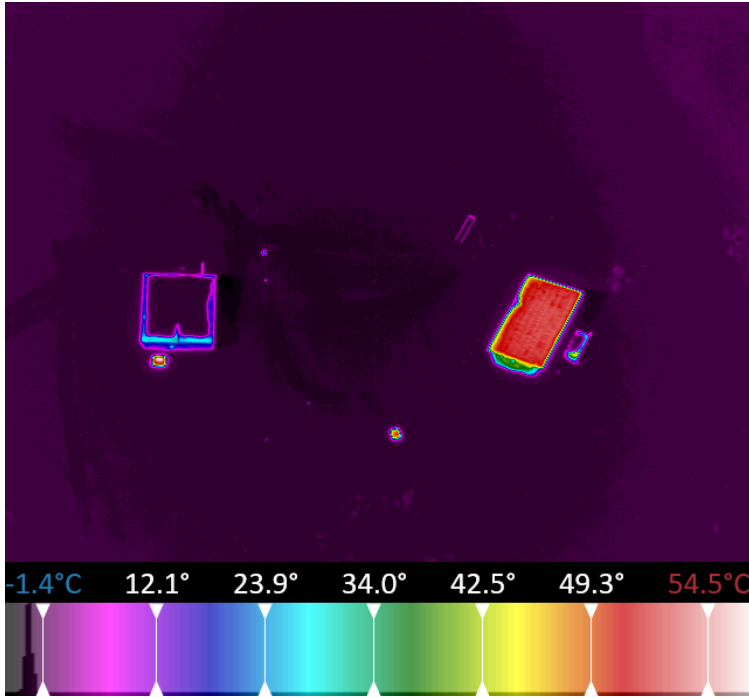
# Inspection Report

Project: TBS SAIL II

Session: April 10, 2023 15.23.23

Image: 0105\_MWIR

Project	TBS SAIL II	Ambient	8.1 °C
Date	April 6, 2023 22.36.46	Humidity	16.1%
Date	2023:04:10	GPS Latitude	38° 55' 17.97" N
Time	20:38:56	GPS Longitude	106° 57' 1.94" W
Comments	300m	GPS Altitude	3068.000000 m
Emissivity	1.0	GPS Heading	182.039993°



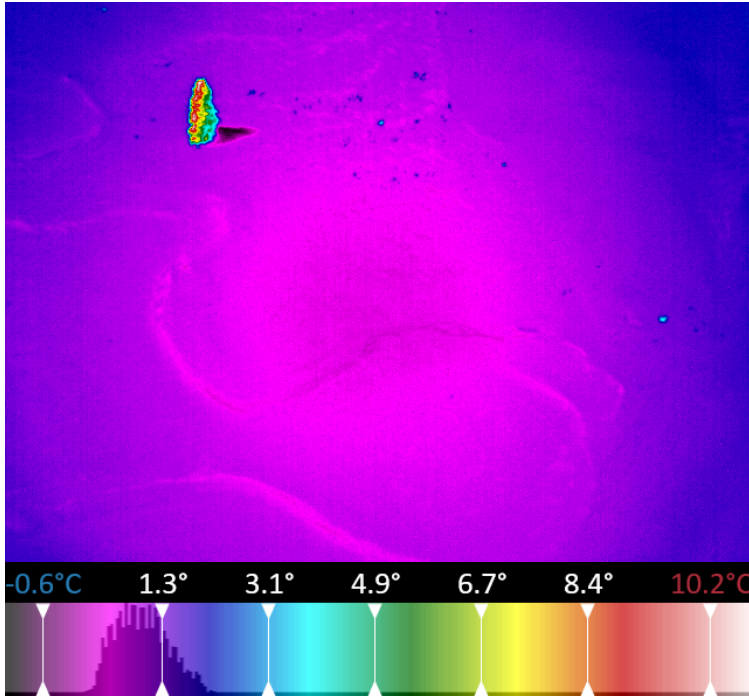
# Inspection Report

Project: TBS SAIL II

Session: April 10, 2023 15.23.23

Image: 0106\_MWIR

Project	TBS SAIL II	Ambient	8.1 °C
Date	April 6, 2023 22.36.46	Humidity	16.1%
Date	2023:04:10	GPS Latitude	38° 55' 17.95" N
Time	20:39:04	GPS Longitude	106° 57' 1.95" W
Comments	300m	GPS Altitude	3068.000000 m
Emissivity	1.0	GPS Heading	182.369995°



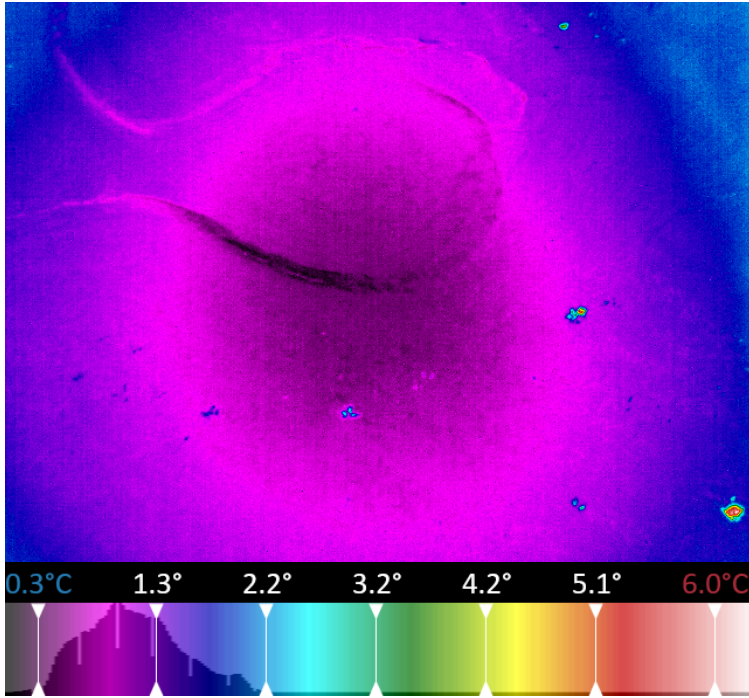
# Inspection Report

Project: TBS SAIL II

Session: April 10, 2023 15.23.23

Image: 0107\_MWIR

Project	TBS SAIL II	Ambient	8.1 °C
Date	April 6, 2023 22.36.46	Humidity	16.1%
Date	2023:04:10	GPS Latitude	38° 55' 17.94" N
Time	20:39:09	GPS Longitude	106° 57' 1.96" W
Comments	300m	GPS Altitude	3068.000000 m
Emissivity	1.0	GPS Heading	180.639999°





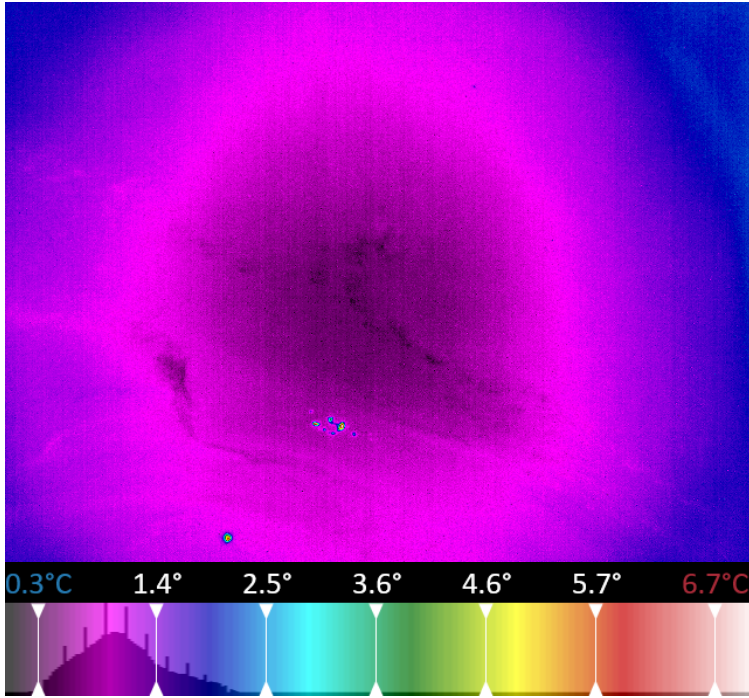
# Inspection Report

Project: TBS SAIL II

Session: April 10, 2023 15.23.23

Image: 0108\_MWIR

Project	TBS SAIL II	Ambient	8.1 °C
Date	April 6, 2023 22.36.46	Humidity	16.1%
Date	2023:04:10	GPS Latitude	38° 55' 17.94" N
Time	20:39:13	GPS Longitude	106° 57' 1.96" W
Comments	300m	GPS Altitude	3068.000000 m
Emissivity	1.0	GPS Heading	178.350006°



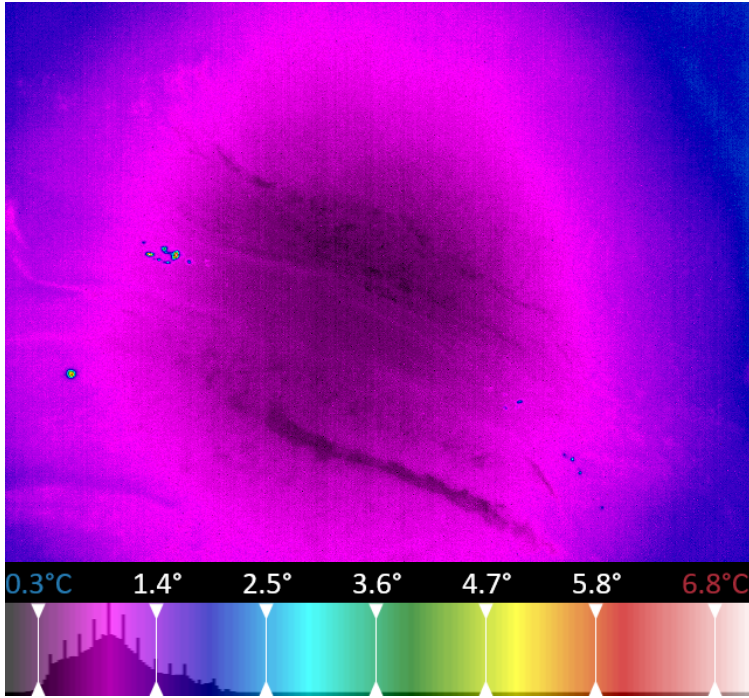
# Inspection Report

Project: TBS SAIL II

Session: April 10, 2023 15.23.23

Image: 0109\_MWIR

Project	TBS SAIL II	Ambient	8.1 °C
Date	April 6, 2023 22.36.46	Humidity	16.1%
Date	2023:04:10	GPS Latitude	38° 55' 17.94" N
Time	20:39:20	GPS Longitude	106° 57' 1.96" W
Comments	300m	GPS Altitude	3068.000000 m
Emissivity	1.0	GPS Heading	176.350006°





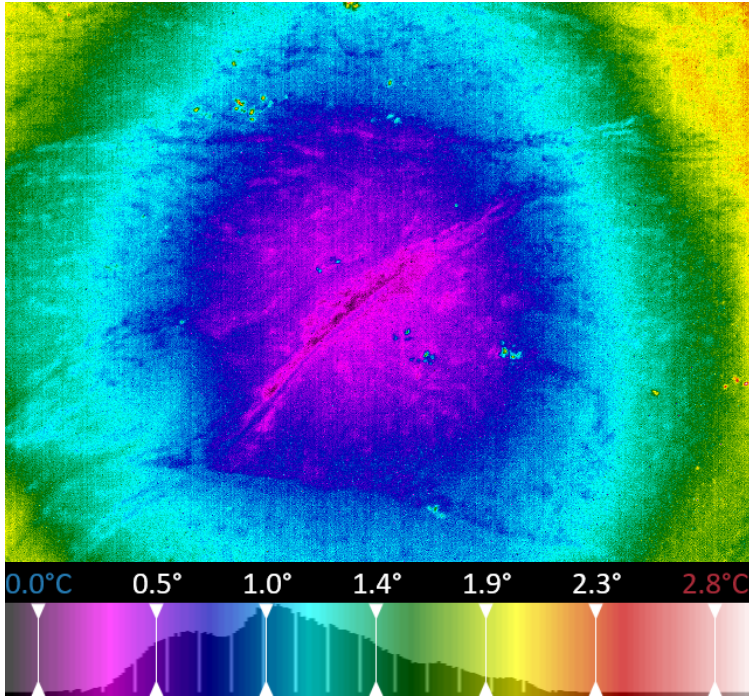
# Inspection Report

Project: TBS SAIL II

Session: April 10, 2023 15.23.23

Image: 0110\_MWIR

Project	TBS SAIL II	Ambient	8.1 °C
Date	April 6, 2023 22.36.46	Humidity	16.1%
Date	2023:04:10	GPS Latitude	38° 55' 17.95" N
Time	20:39:30	GPS Longitude	106° 57' 1.95" W
Comments	300m	GPS Altitude	3069.000000 m
Emissivity	1.0	GPS Heading	179.139999°





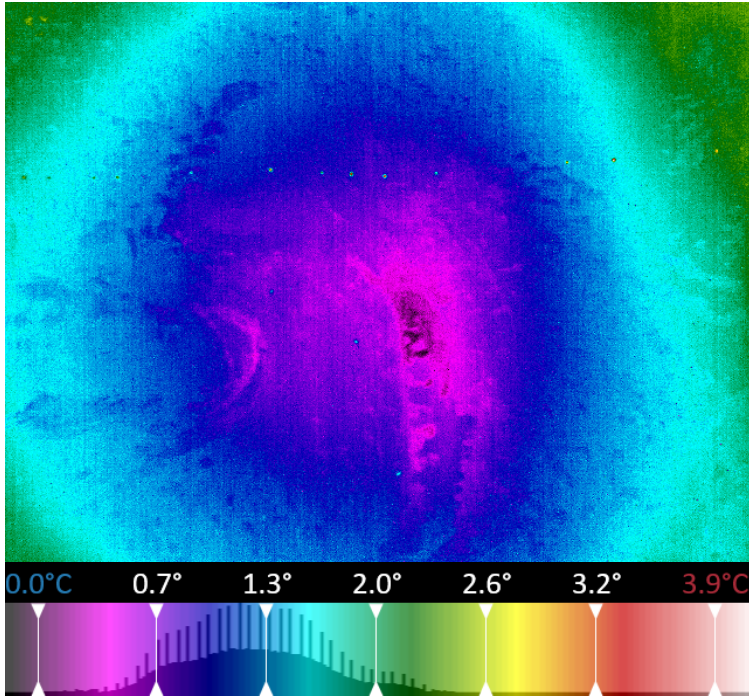
# Inspection Report

Project: TBS SAIL II

Session: April 10, 2023 15.23.23

Image: 0111\_MWIR

Project	TBS SAIL II	Ambient	8.1 °C
Date	April 6, 2023 22.36.46	Humidity	16.1%
Date	2023:04:10	GPS Latitude	38° 55' 17.96" N
Time	20:39:37	GPS Longitude	106° 57' 1.94" W
Comments	300m	GPS Altitude	3069.000000 m
Emissivity	1.0	GPS Heading	181.690002°




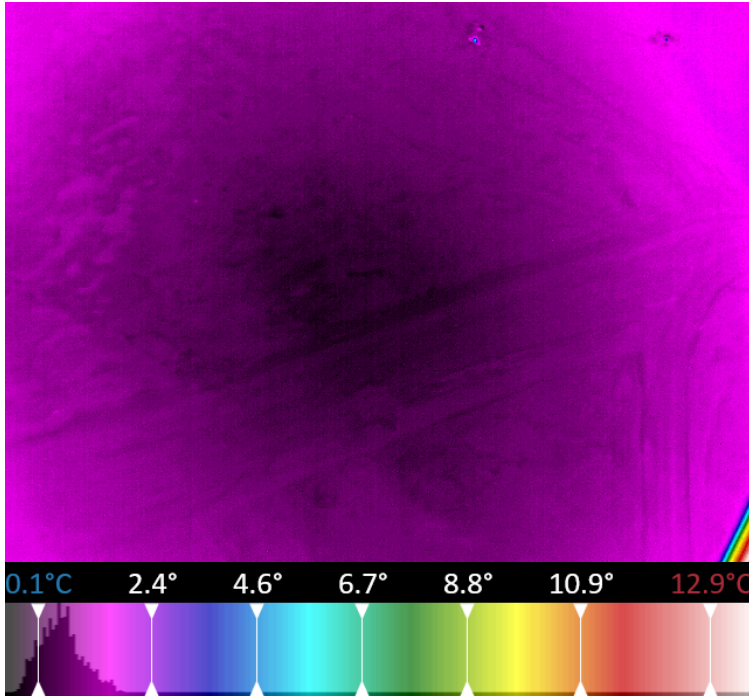
# Inspection Report

Project: TBS SAIL II

Session: April 10, 2023 15.23.23

Image: 0112\_MWIR

Project	TBS SAIL II	Ambient	8.1 °C
Date	April 6, 2023 22.36.46	Humidity	16.1%
Date	2023:04:10	GPS Latitude	38° 55' 17.94" N
Time	20:39:51	GPS Longitude	106° 57' 1.92" W
Comments	300m	GPS Altitude	3069.000000 m
Emissivity	1.0	GPS Heading	183.000000°



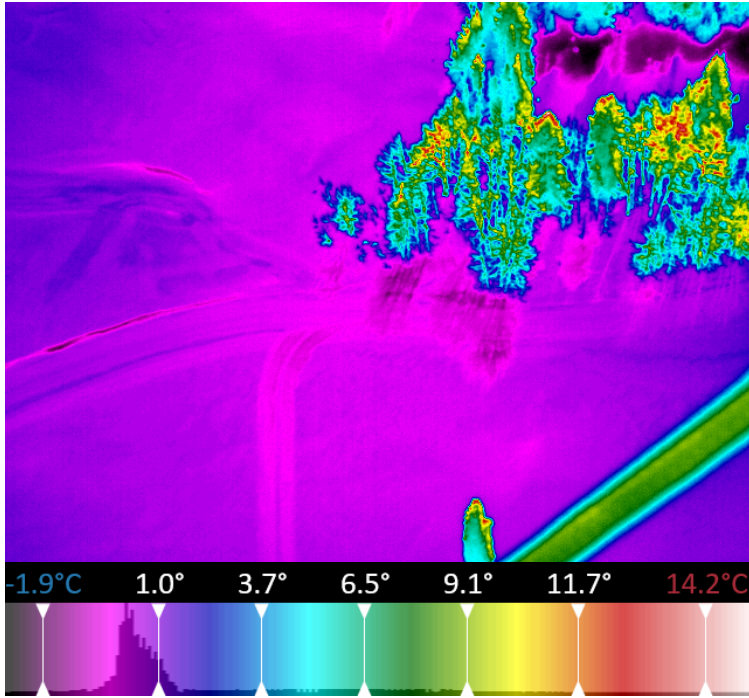
# Inspection Report

Project: TBS SAIL II

Session: April 10, 2023 15.23.23

Image: 0113\_MWIR

Project	TBS SAIL II	Ambient	8.1 °C
Date	April 6, 2023 22.36.46	Humidity	16.1%
Date	2023:04:10	GPS Latitude	38° 55' 17.93" N
Time	20:40:00	GPS Longitude	106° 57' 1.90" W
Comments	300m	GPS Altitude	3069.000000 m
Emissivity	1.0	GPS Heading	182.070007°





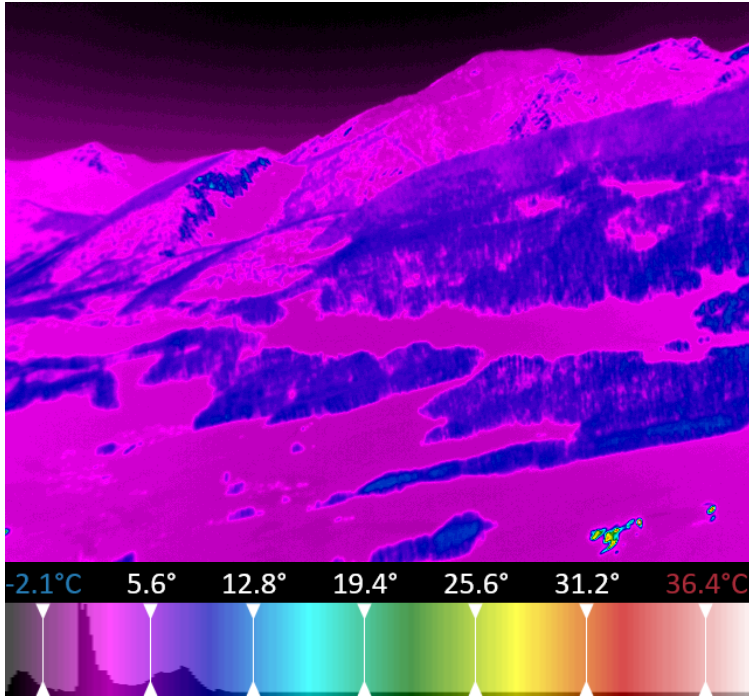
# Inspection Report

Project: TBS SAIL II

Session: April 10, 2023 15.23.23

Image: 0114\_MWIR

Project	TBS SAIL II	Ambient	8.4 °C
Date	April 6, 2023 22.36.46	Humidity	18.2%
Date	2023:04:10	GPS Latitude	38° 55' 18.53" N
Time	20:42:56	GPS Longitude	106° 57' 1.25" W
Comments	400m	GPS Altitude	3168.000000 m
Emissivity	1.0	GPS Heading	284.070007°



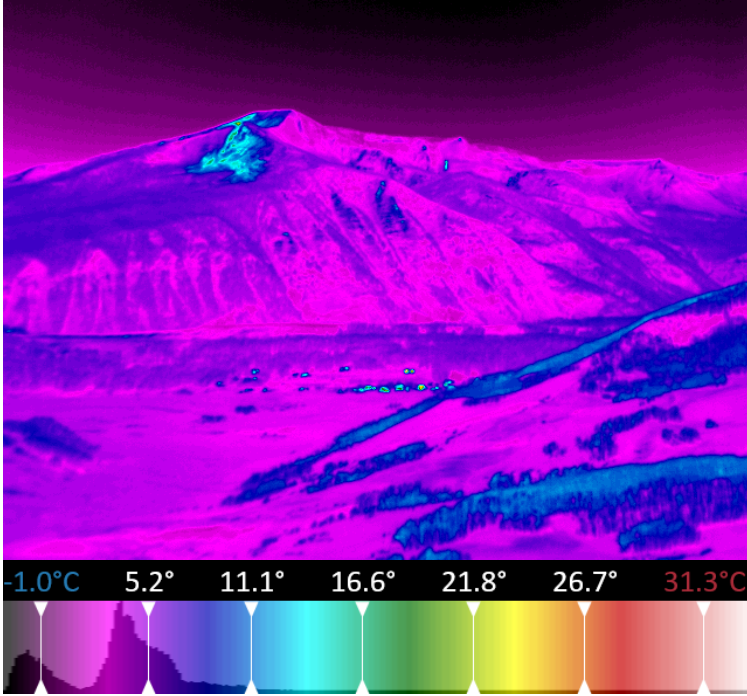
# Inspection Report

Project: TBS SAIL II

Session: April 10, 2023 15.23.23

Image: 0115\_MWIR

Project	TBS SAIL II	Ambient	8.4 °C
Date	April 6, 2023 22.36.46	Humidity	18.2%
Date	2023:04:10	GPS Latitude	38° 55' 18.58" N
Time	20:43:10	GPS Longitude	106° 57' 1.15" W
Comments	400m	GPS Altitude	3168.000000 m
Emissivity	1.0	GPS Heading	265.820007°



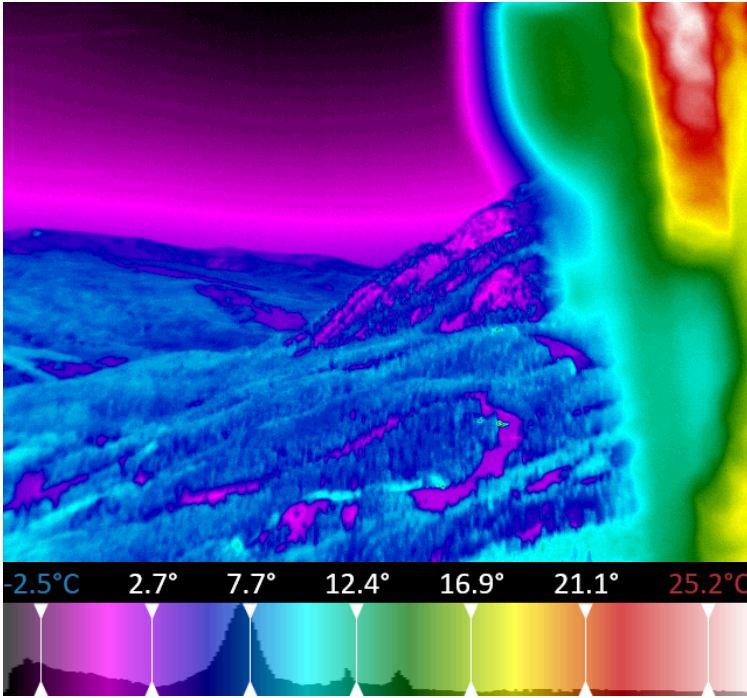
# Inspection Report

Project: TBS SAIL II

Session: April 10, 2023 15.23.23

Image: 0116\_MWIR

Project	TBS SAIL II	Ambient	8.4 °C
Date	April 6, 2023 22.36.46	Humidity	18.2%
Date	2023:04:10	GPS Latitude	38° 55' 18.66" N
Time	20:43:33	GPS Longitude	106° 57' 0.93" W
Comments	400m	GPS Altitude	3167.000000 m
Emissivity	1.0	GPS Heading	284.100006°





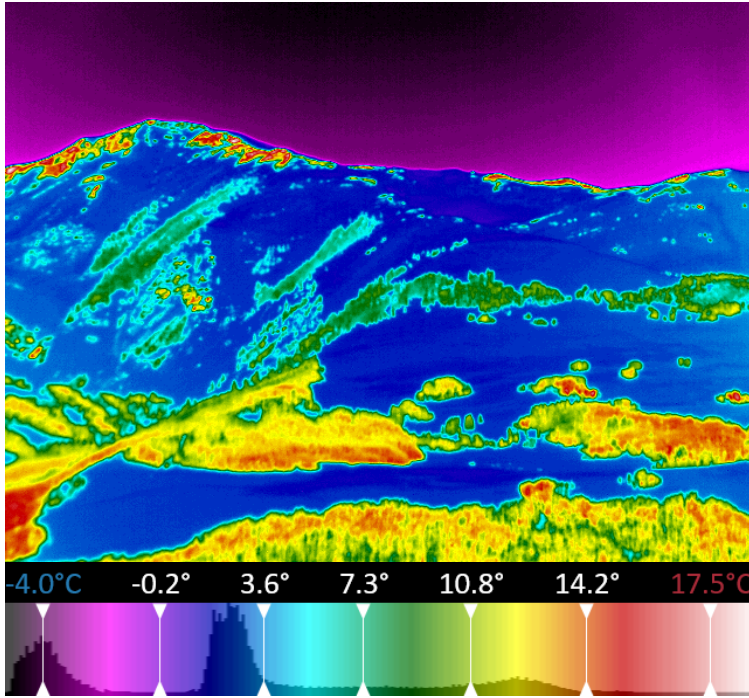
# Inspection Report

Project: TBS SAIL II

Session: April 10, 2023 15.23.23

Image: 0117\_MWIR

Project	TBS SAIL II	Ambient	8.4 °C
Date	April 6, 2023 22.36.46	Humidity	18.2%
Date	2023:04:10	GPS Latitude	38° 55' 18.69" N
Time	20:43:43	GPS Longitude	106° 57' 0.91" W
Comments	400m	GPS Altitude	3167.000000 m
Emissivity	1.0	GPS Heading	289.369995°



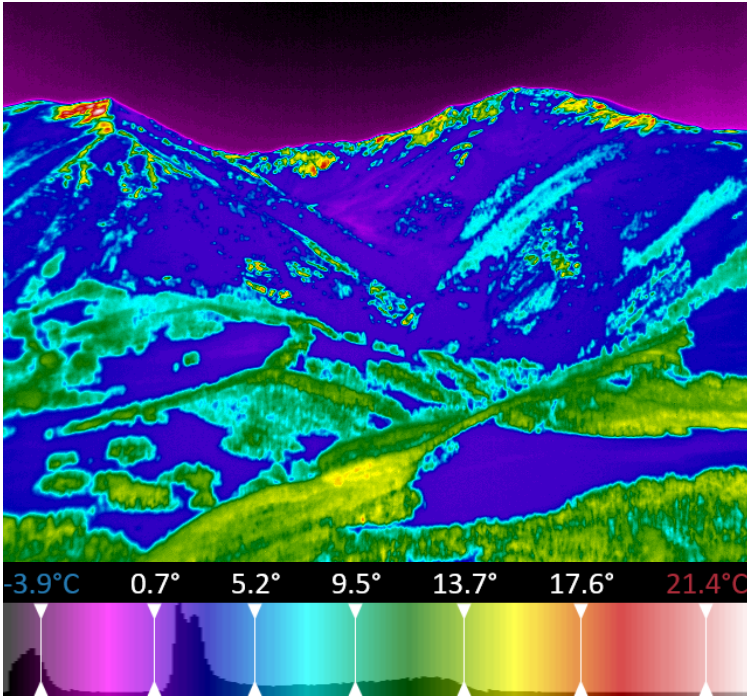
# Inspection Report

Project: TBS SAIL II

Session: April 10, 2023 15.23.23

Image: 0118\_MWIR

Project	TBS SAIL II	Ambient	8.4 °C
Date	April 6, 2023 22.36.46	Humidity	18.2%
Date	2023:04:10	GPS Latitude	38° 55' 18.70" N
Time	20:43:50	GPS Longitude	106° 57' 0.91" W
Comments	400m	GPS Altitude	3166.000000 m
Emissivity	1.0	GPS Heading	288.760010°



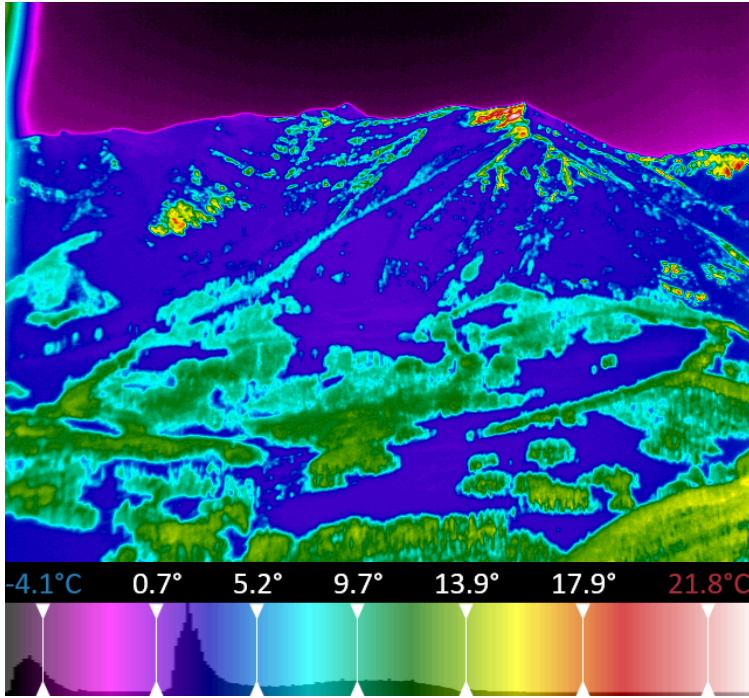
# Inspection Report

Project: TBS SAIL II

Session: April 10, 2023 15.23.23

Image: 0119\_MWIR

Project	TBS SAIL II	Ambient	8.4 °C
Date	April 6, 2023 22.36.46	Humidity	18.2%
Date	2023:04:10	GPS Latitude	38° 55' 18.70" N
Time	20:43:54	GPS Longitude	106° 57' 0.91" W
Comments	400m	GPS Altitude	3166.000000 m
Emissivity	1.0	GPS Heading	288.140015°





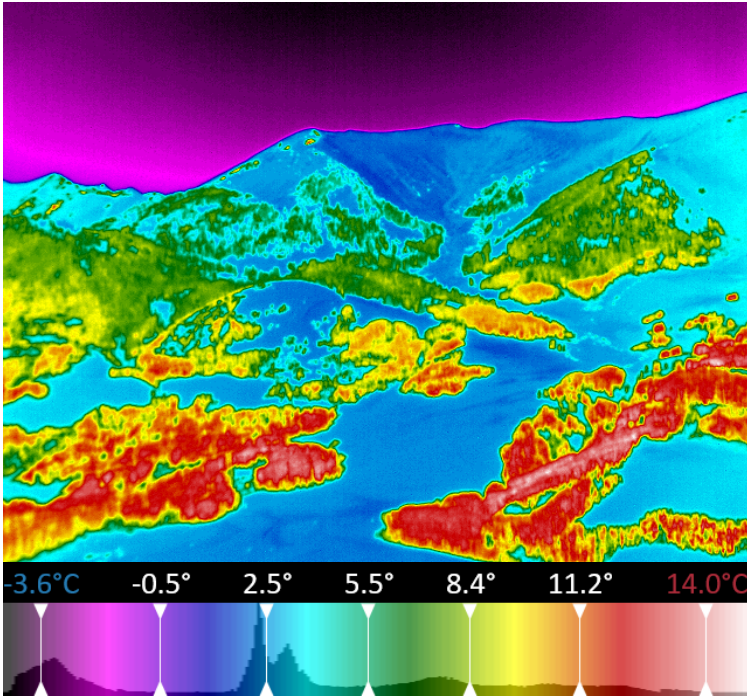
# Inspection Report

Project: TBS SAIL II

Session: April 10, 2023 15.23.23

Image: 0120\_MWIR

Project	TBS SAIL II	Ambient	8.4 °C
Date	April 6, 2023 22.36.46	Humidity	18.2%
Date	2023:04:10	GPS Latitude	38° 55' 18.70" N
Time	20:44:00	GPS Longitude	106° 57' 0.90" W
Comments	400m	GPS Altitude	3166.000000 m
Emissivity	1.0	GPS Heading	289.100006°



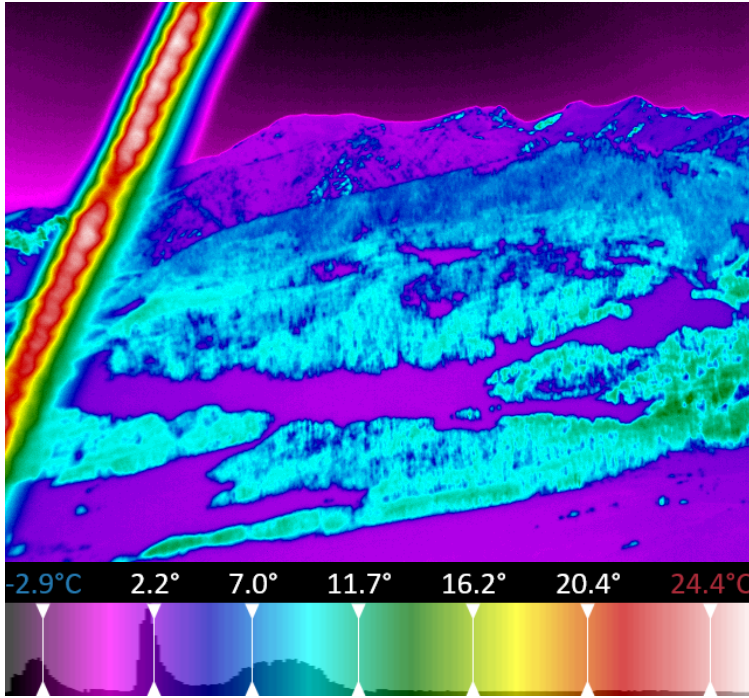
# Inspection Report

Project: TBS SAIL II

Session: April 10, 2023 15.23.23

Image: 0121\_MWIR

Project	TBS SAIL II	Ambient	8.4 °C
Date	April 6, 2023 22.36.46	Humidity	18.2%
Date	2023:04:10	GPS Latitude	38° 55' 18.71" N
Time	20:44:05	GPS Longitude	106° 57' 0.88" W
Comments	400m	GPS Altitude	3166.000000 m
Emissivity	1.0	GPS Heading	290.390015°





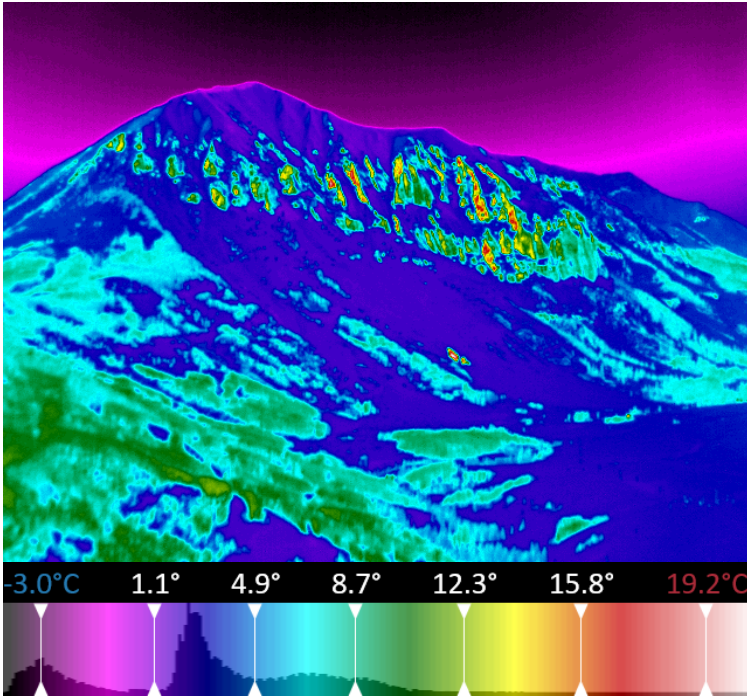
# Inspection Report

Project: TBS SAIL II

Session: April 10, 2023 15.23.23

Image: 0122\_MWIR

Project	TBS SAIL II	Ambient	8.4 °C
Date	April 6, 2023 22.36.46	Humidity	18.2%
Date	2023:04:10	GPS Latitude	38° 55' 18.73" N
Time	20:44:18	GPS Longitude	106° 57' 0.87" W
Comments	400m	GPS Altitude	3166.000000 m
Emissivity	1.0	GPS Heading	292.429993°





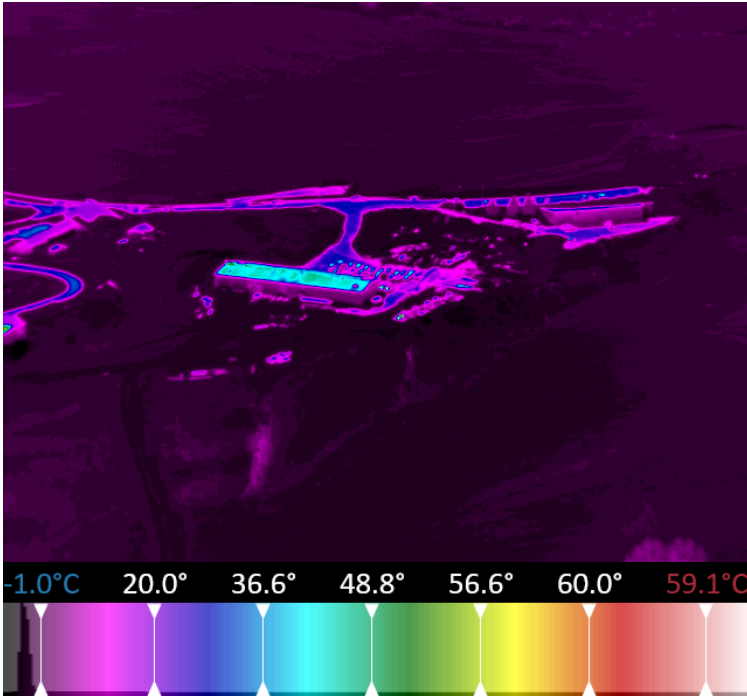
# Inspection Report

Project: TBS SAIL II

Session: April 10, 2023 15.23.23

Image: 0123\_MWIR

Project	TBS SAIL II	Ambient	8.4 °C
Date	April 6, 2023 22.36.46	Humidity	18.2%
Date	2023:04:10	GPS Latitude	38° 55' 18.76" N
Time	20:44:29	GPS Longitude	106° 57' 0.89" W
Comments	400m	GPS Altitude	3167.000000 m
Emissivity	1.0	GPS Heading	290.250000°



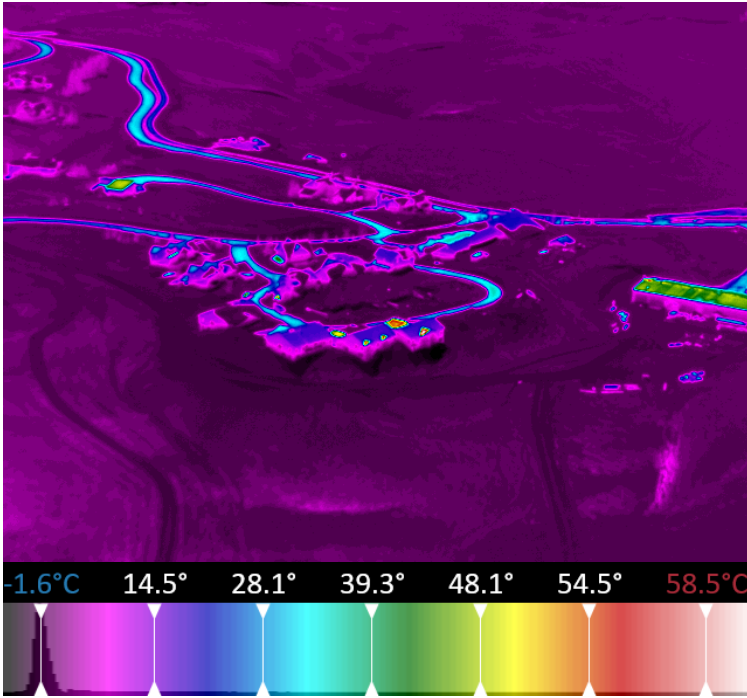
# Inspection Report

Project: TBS SAIL II

Session: April 10, 2023 15.23.23

Image: 0124\_MWIR

Project	TBS SAIL II	Ambient	8.4 °C
Date	April 6, 2023 22.36.46	Humidity	18.2%
Date	2023:04:10	GPS Latitude	38° 55' 18.77" N
Time	20:44:34	GPS Longitude	106° 57' 0.89" W
Comments	400m	GPS Altitude	3166.000000 m
Emissivity	1.0	GPS Heading	290.950012°



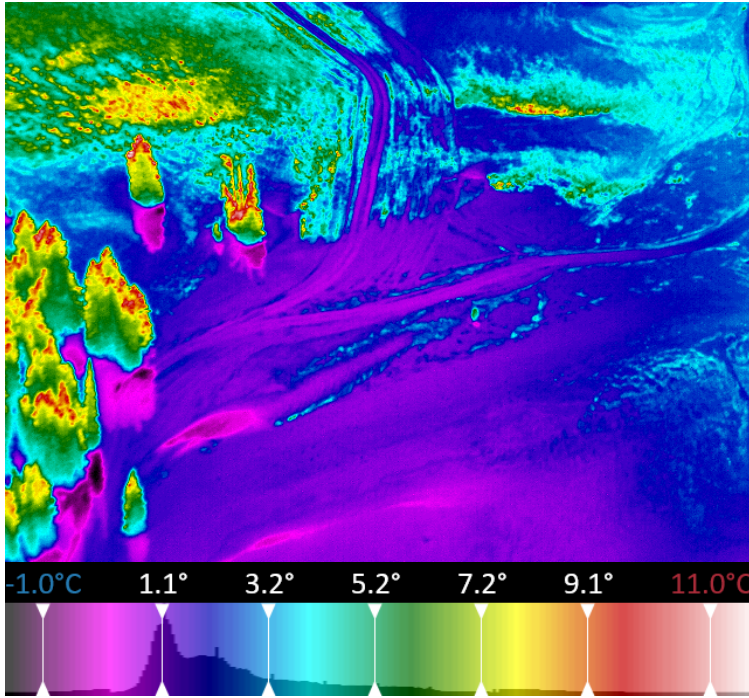
# Inspection Report

Project: TBS SAIL II

Session: April 10, 2023 15.23.23

Image: 0125\_MWIR

Project	TBS SAIL II	Ambient	8.4 °C
Date	April 6, 2023 22.36.46	Humidity	18.2%
Date	2023:04:10	GPS Latitude	38° 55' 18.78" N
Time	20:44:42	GPS Longitude	106° 57' 0.90" W
Comments	400m	GPS Altitude	3166.000000 m
Emissivity	1.0	GPS Heading	290.450012°





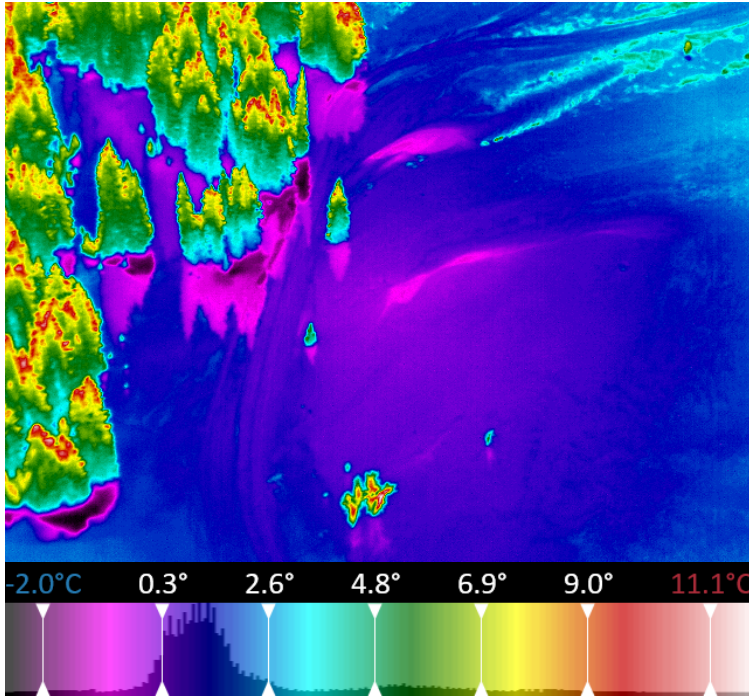
# Inspection Report

Project: TBS SAIL II

Session: April 10, 2023 15.23.23

Image: 0126\_MWIR

Project	TBS SAIL II	Ambient	8.4 °C
Date	April 6, 2023 22.36.46	Humidity	18.2%
Date	2023:04:10	GPS Latitude	38° 55' 18.78" N
Time	20:44:49	GPS Longitude	106° 57' 0.90" W
Comments	400m	GPS Altitude	3166.000000 m
Emissivity	1.0	GPS Heading	288.850006°



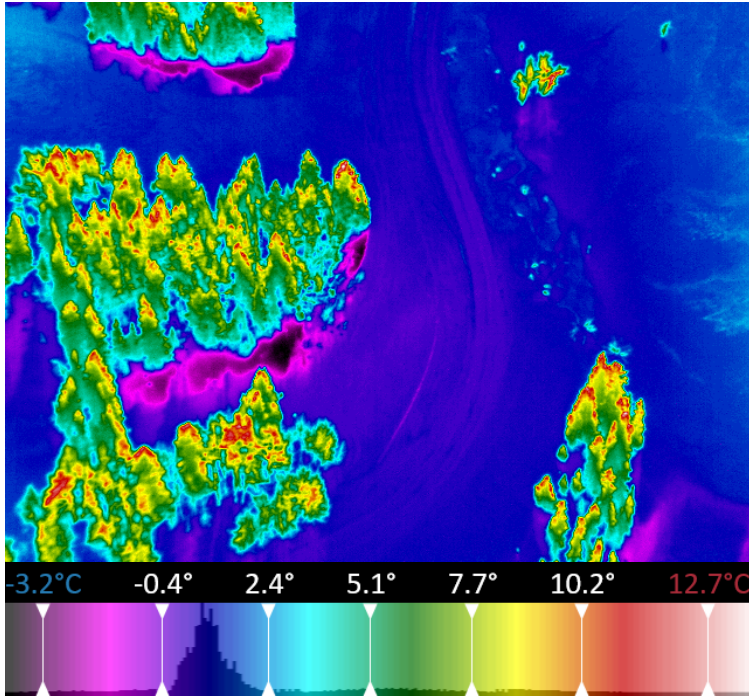
# Inspection Report

Project: TBS SAIL II

Session: April 10, 2023 15.23.23

Image: 0127\_MWIR

Project	TBS SAIL II	Ambient	8.4 °C
Date	April 6, 2023 22.36.46	Humidity	18.2%
Date	2023:04:10	GPS Latitude	38° 55' 18.78" N
Time	20:45:04	GPS Longitude	106° 57' 0.92" W
Comments	400m	GPS Altitude	3167.000000 m
Emissivity	1.0	GPS Heading	288.040009°



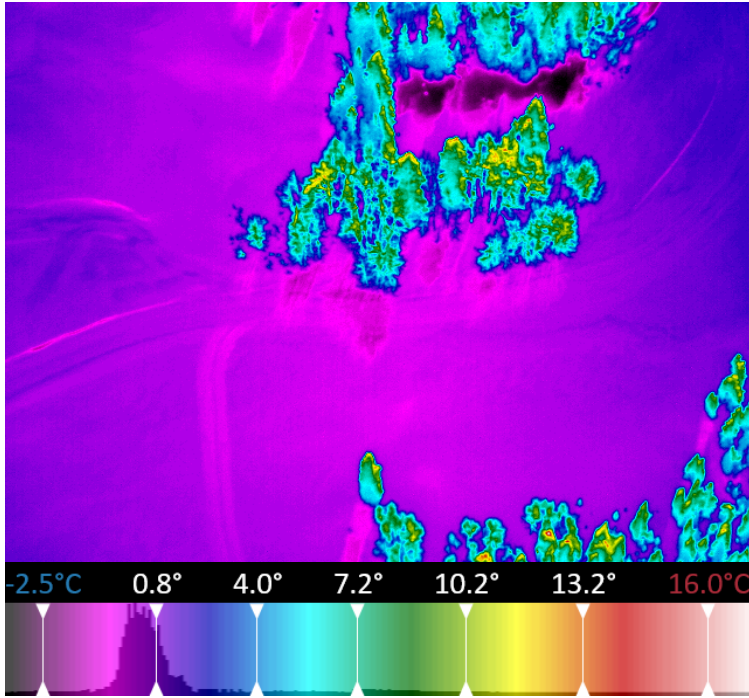
# Inspection Report

Project: TBS SAIL II

Session: April 10, 2023 15.23.23

Image: 0128\_MWIR

Project	TBS SAIL II	Ambient	8.4 °C
Date	April 6, 2023 22.36.46	Humidity	18.2%
Date	2023:04:10	GPS Latitude	38° 55' 18.77" N
Time	20:45:10	GPS Longitude	106° 57' 0.92" W
Comments	400m	GPS Altitude	3167.000000 m
Emissivity	1.0	GPS Heading	287.700012°





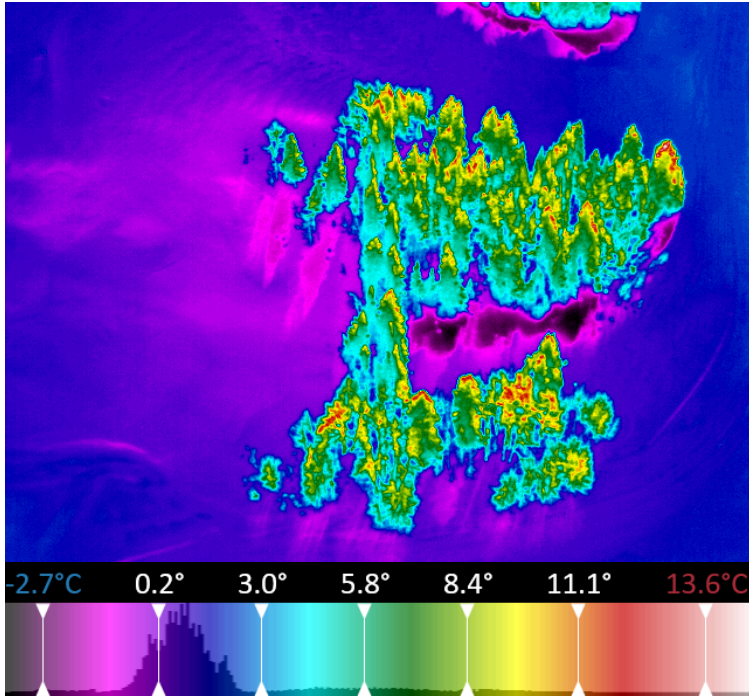
# Inspection Report

Project: TBS SAIL II

Session: April 10, 2023 15.23.23

Image: 0129\_MWIR

Project	TBS SAIL II	Ambient	8.4 °C
Date	April 6, 2023 22.36.46	Humidity	18.2%
Date	2023:04:10	GPS Latitude	38° 55' 18.77" N
Time	20:45:16	GPS Longitude	106° 57' 0.93" W
Comments	400m	GPS Altitude	3167.000000 m
Emissivity	1.0	GPS Heading	287.920013°



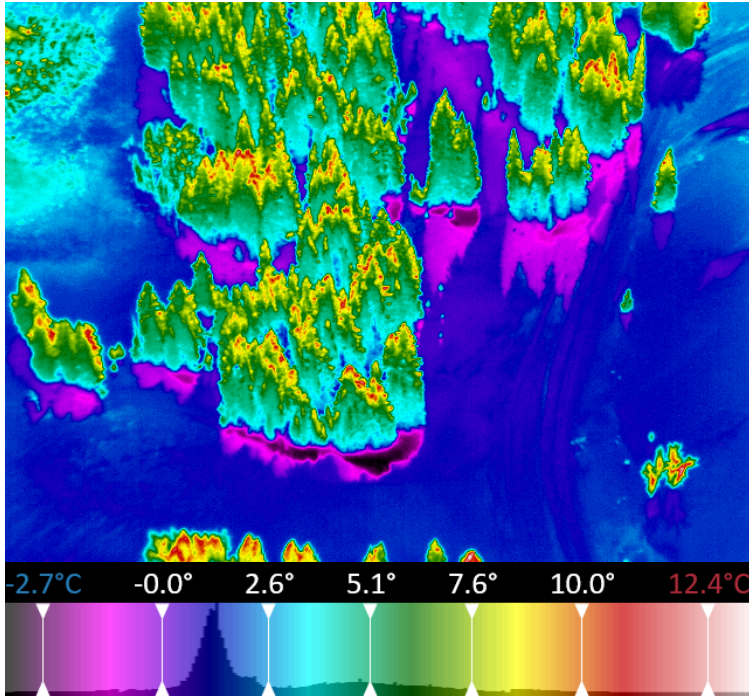
# Inspection Report

Project: TBS SAIL II

Session: April 10, 2023 15.23.23

Image: 0130\_MWIR

Project	TBS SAIL II	Ambient	8.4 °C
Date	April 6, 2023 22.36.46	Humidity	18.2%
Date	2023:04:10	GPS Latitude	38° 55' 18.77" N
Time	20:45:22	GPS Longitude	106° 57' 0.94" W
Comments	400m	GPS Altitude	3167.000000 m
Emissivity	1.0	GPS Heading	287.989990°



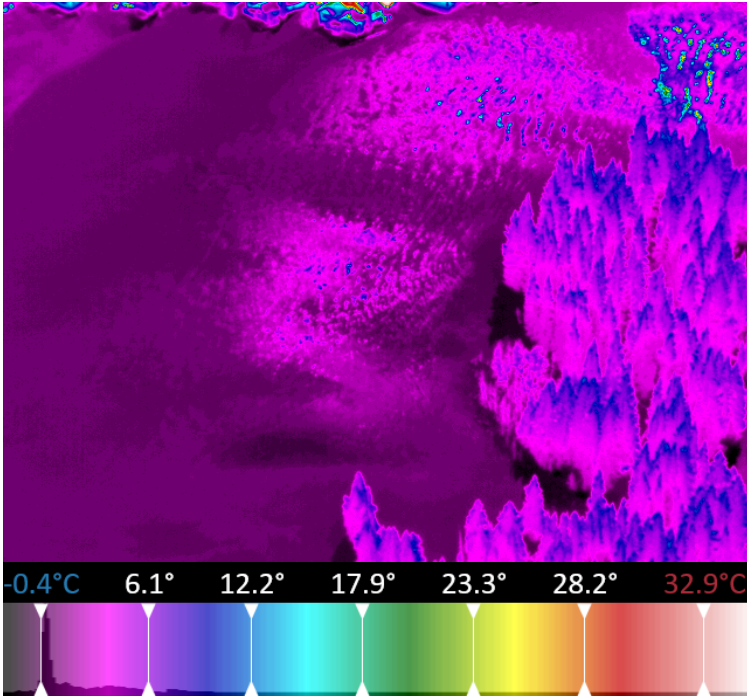
# Inspection Report

Project: TBS SAIL II

Session: April 10, 2023 15.23.23

Image: 0131\_MWIR

Project	TBS SAIL II	Ambient	8.4 °C
Date	April 6, 2023 22.36.46	Humidity	18.2%
Date	2023:04:10	GPS Latitude	38° 55' 18.77" N
Time	20:45:28	GPS Longitude	106° 57' 0.93" W
Comments	400m	GPS Altitude	3167.000000 m
Emissivity	1.0	GPS Heading	289.260010°





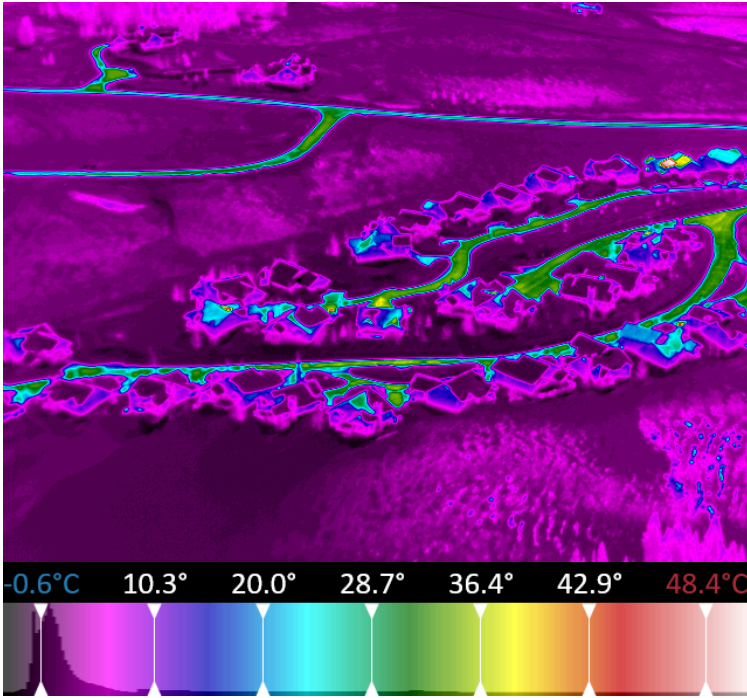
# Inspection Report

Project: TBS SAIL II

Session: April 10, 2023 15.23.23

Image: 0132\_MWIR

Project	TBS SAIL II	Ambient	8.4 °C
Date	April 6, 2023 22.36.46	Humidity	18.2%
Date	2023:04:10	GPS Latitude	38° 55' 18.77" N
Time	20:45:33	GPS Longitude	106° 57' 0.93" W
Comments	400m	GPS Altitude	3167.000000 m
Emissivity	1.0	GPS Heading	289.980011°



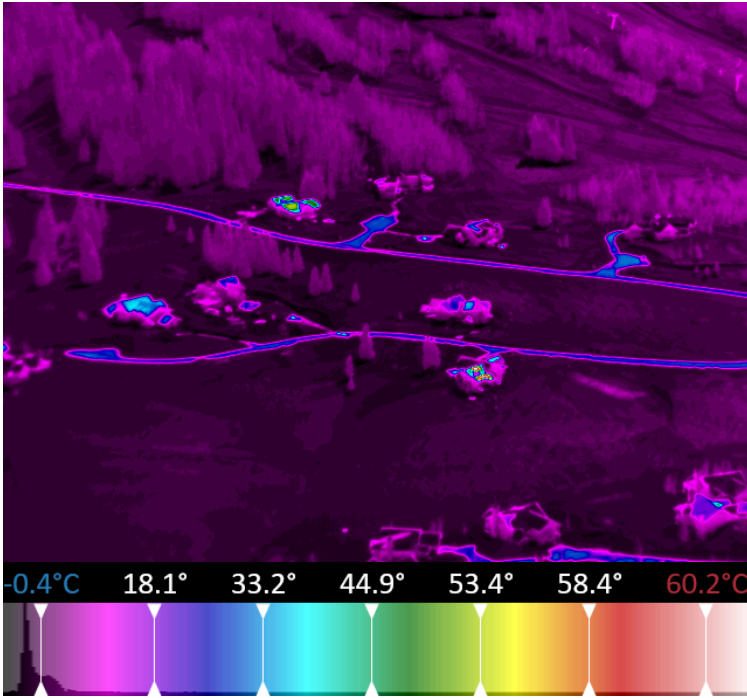
# Inspection Report

Project: TBS SAIL II

Session: April 10, 2023 15.23.23

Image: 0133\_MWIR

Project	TBS SAIL II	Ambient	8.4 °C
Date	April 6, 2023 22.36.46	Humidity	18.2%
Date	2023:04:10	GPS Latitude	38° 55' 18.78" N
Time	20:45:38	GPS Longitude	106° 57' 0.93" W
Comments	400m	GPS Altitude	3167.000000 m
Emissivity	1.0	GPS Heading	288.390015°



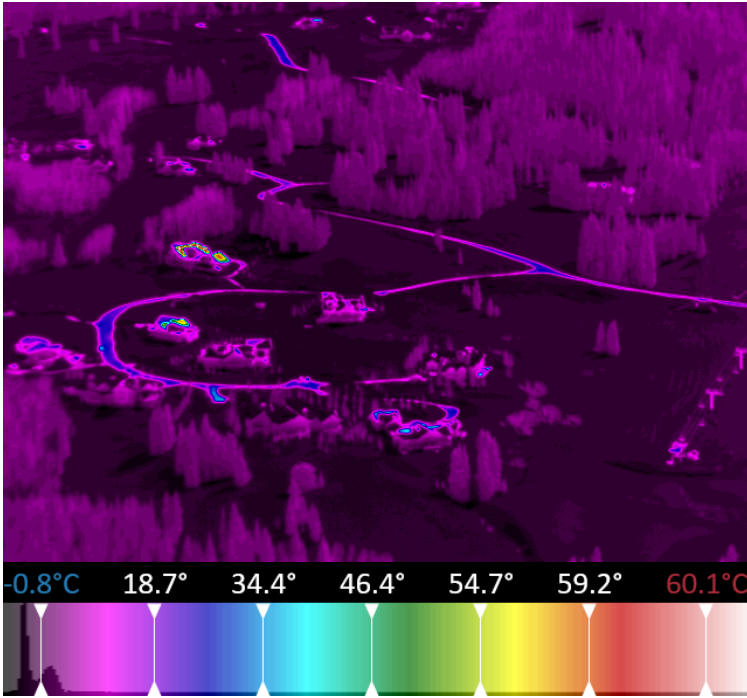
# Inspection Report

Project: TBS SAIL II

Session: April 10, 2023 15.23.23

Image: 0134\_MWIR

Project	TBS SAIL II	Ambient	8.4 °C
Date	April 6, 2023 22.36.46	Humidity	18.2%
Date	2023:04:10	GPS Latitude	38° 55' 18.80" N
Time	20:45:48	GPS Longitude	106° 57' 0.94" W
Comments	400m	GPS Altitude	3167.000000 m
Emissivity	1.0	GPS Heading	287.429993°





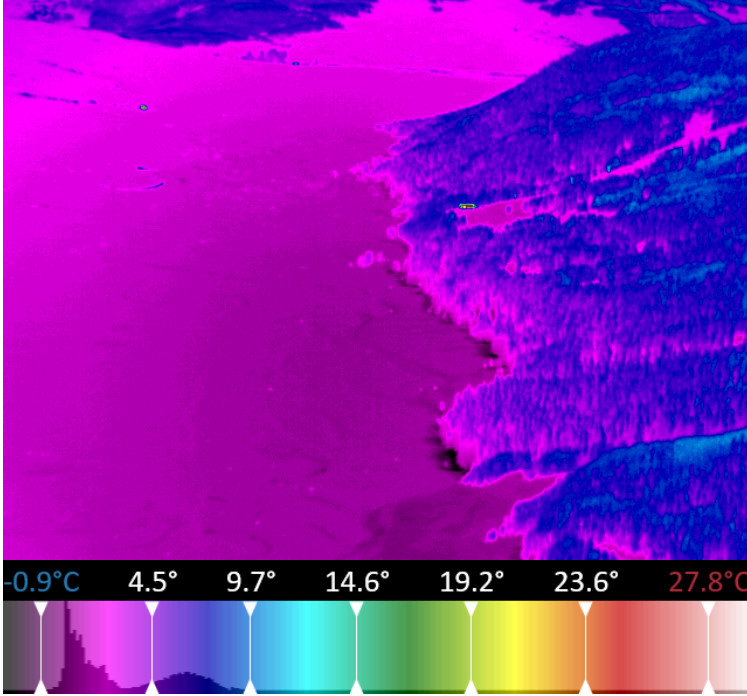
# Inspection Report

Project: TBS SAIL II

Session: April 10, 2023 15.23.23

Image: 0135\_MWIR

Project	TBS SAIL II	Ambient	8.4 °C
Date	April 6, 2023 22.36.46	Humidity	18.2%
Date	2023:04:10	GPS Latitude	38° 55' 18.80" N
Time	20:45:57	GPS Longitude	106° 57' 0.93" W
Comments	400m	GPS Altitude	3167.000000 m
Emissivity	1.0	GPS Heading	287.670013°



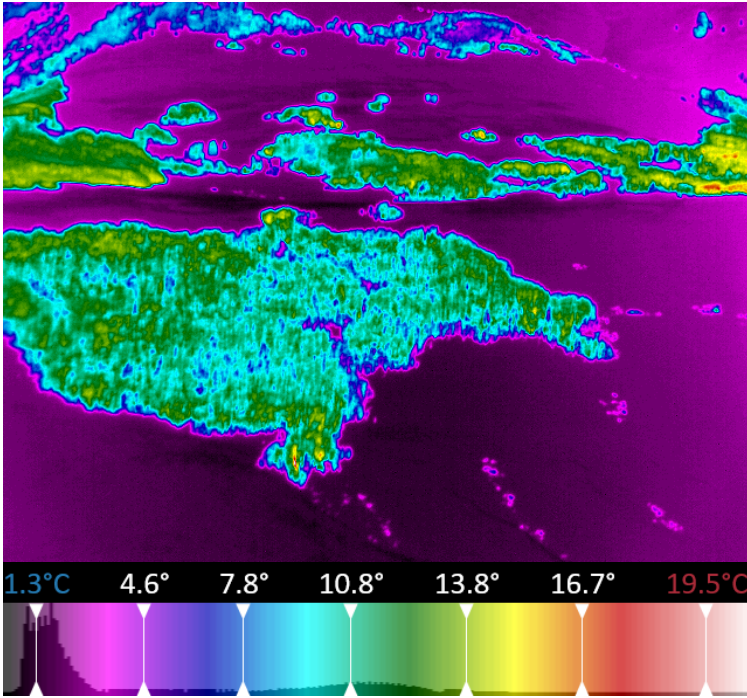
# Inspection Report

Project: TBS SAIL II

Session: April 10, 2023 15.23.23

Image: 0136\_MWIR

Project	TBS SAIL II	Ambient	8.4 °C
Date	April 6, 2023 22.36.46	Humidity	18.2%
Date	2023:04:10	GPS Latitude	38° 55' 18.79" N
Time	20:46:10	GPS Longitude	106° 57' 0.92" W
Comments	400m	GPS Altitude	3167.000000 m
Emissivity	1.0	GPS Heading	288.630005°



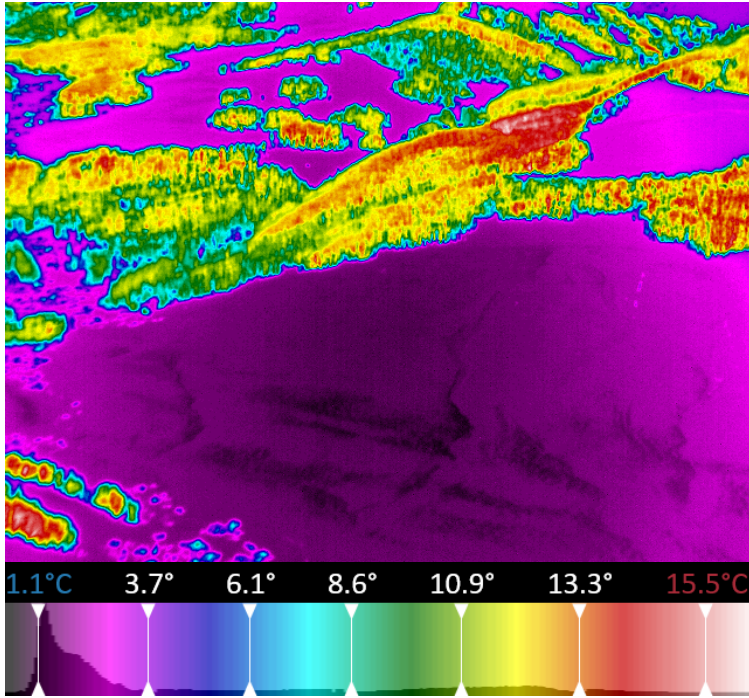
# Inspection Report

Project: TBS SAIL II

Session: April 10, 2023 15.23.23

Image: 0137\_MWIR

Project	TBS SAIL II	Ambient	8.4 °C
Date	April 6, 2023 22.36.46	Humidity	18.2%
Date	2023:04:10	GPS Latitude	38° 55' 18.79" N
Time	20:46:14	GPS Longitude	106° 57' 0.92" W
Comments	400m	GPS Altitude	3167.000000 m
Emissivity	1.0	GPS Heading	288.950012°





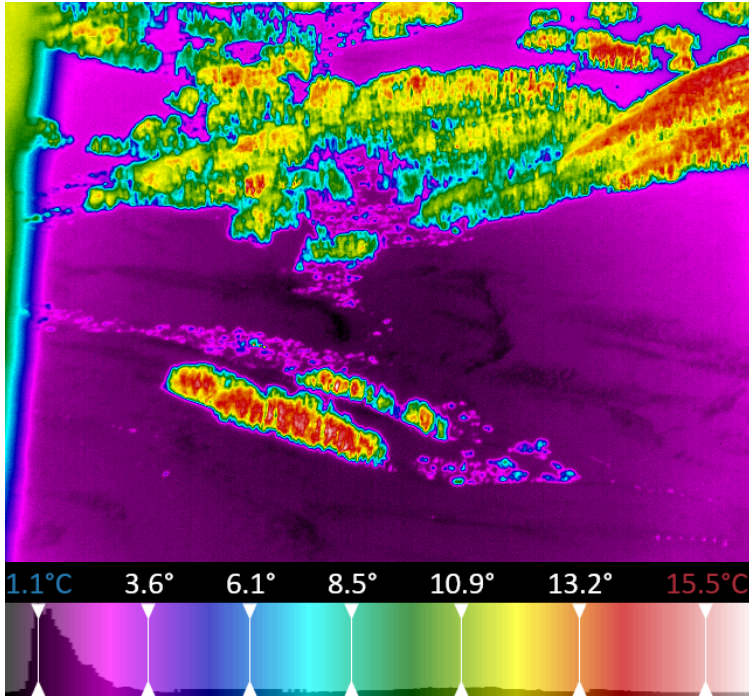
# Inspection Report

Project: TBS SAIL II

Session: April 10, 2023 15.23.23

Image: 0138\_MWIR

Project	TBS SAIL II	Ambient	8.4 °C
Date	April 6, 2023 22.36.46	Humidity	18.2%
Date	2023:04:10	GPS Latitude	38° 55' 18.78" N
Time	20:46:20	GPS Longitude	106° 57' 0.92" W
Comments	400m	GPS Altitude	3167.000000 m
Emissivity	1.0	GPS Heading	288.640015°



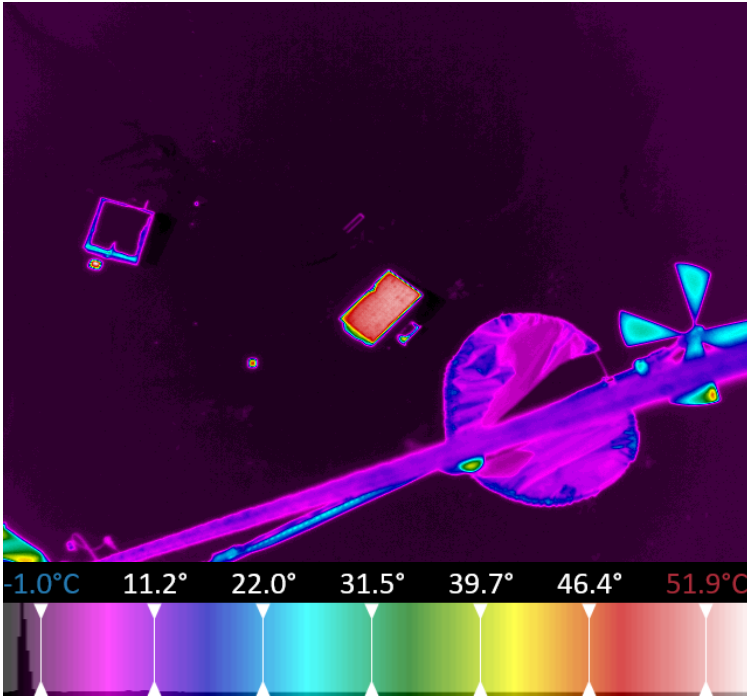
# Inspection Report

Project: TBS SAIL II

Session: April 10, 2023 15.23.23

Image: 0139\_MWIR

Project	TBS SAIL II	Ambient	8.4 °C
Date	April 6, 2023 22.36.46	Humidity	18.2%
Date	2023:04:10	GPS Latitude	38° 55' 18.80" N
Time	20:46:32	GPS Longitude	106° 57' 0.92" W
Comments	400m	GPS Altitude	3167.000000 m
Emissivity	1.0	GPS Heading	287.600006°



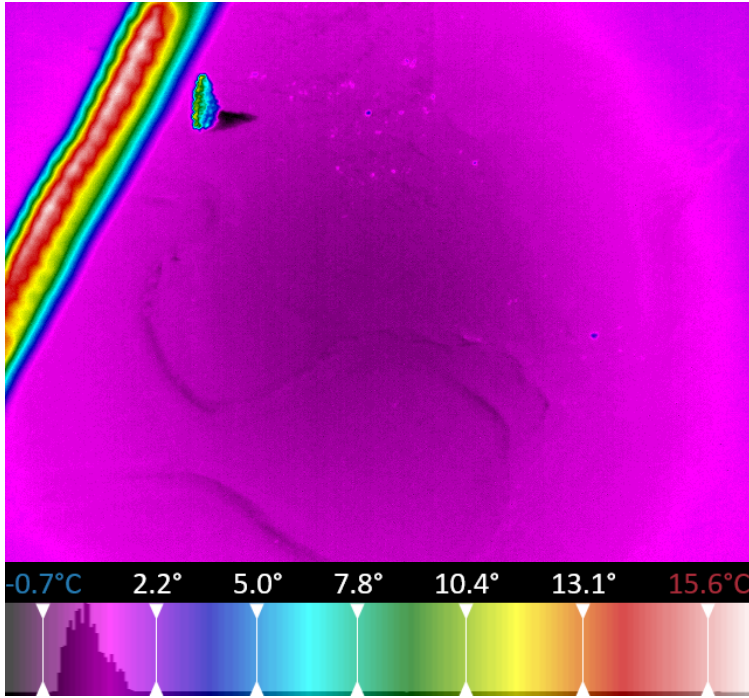
# Inspection Report

Project: TBS SAIL II

Session: April 10, 2023 15.23.23

Image: 0140\_MWIR

Project	TBS SAIL II	Ambient	8.4 °C
Date	April 6, 2023 22.36.46	Humidity	18.2%
Date	2023:04:10	GPS Latitude	38° 55' 18.80" N
Time	20:46:42	GPS Longitude	106° 57' 0.93" W
Comments	400m	GPS Altitude	3167.000000 m
Emissivity	1.0	GPS Heading	288.260010°





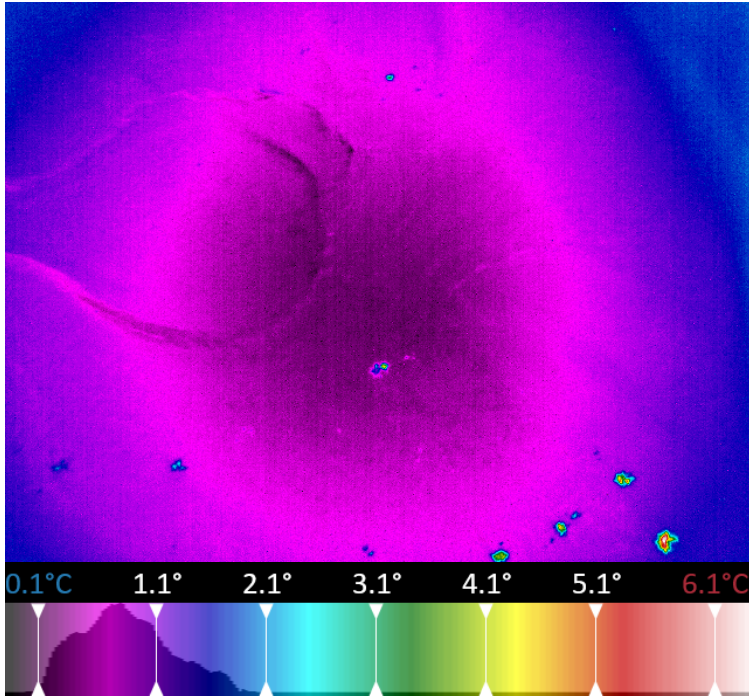
# Inspection Report

Project: TBS SAIL II

Session: April 10, 2023 15.23.23

Image: 0141\_MWIR

Project	TBS SAIL II	Ambient	8.4 °C
Date	April 6, 2023 22.36.46	Humidity	18.2%
Date	2023:04:10	GPS Latitude	38° 55' 18.80" N
Time	20:46:47	GPS Longitude	106° 57' 0.93" W
Comments	400m	GPS Altitude	3167.000000 m
Emissivity	1.0	GPS Heading	287.880005°



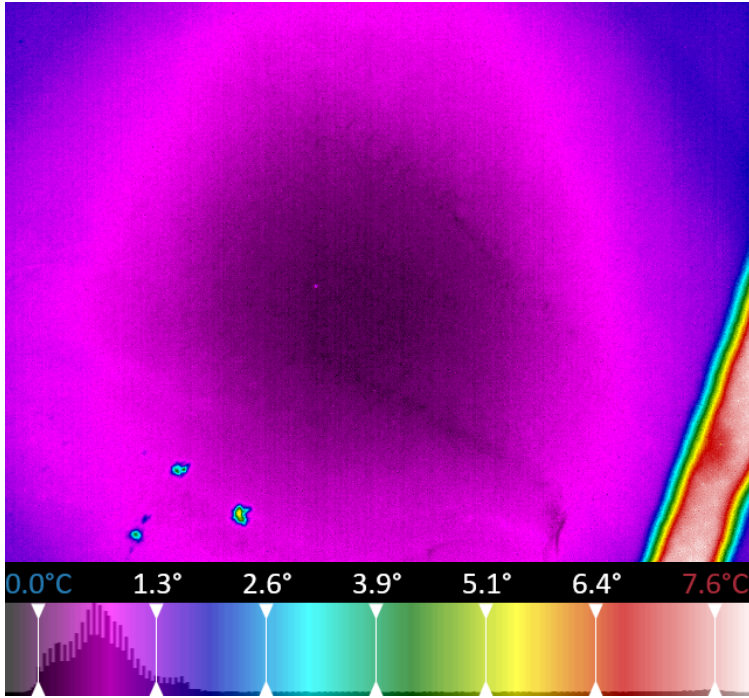
# Inspection Report

Project: TBS SAIL II

Session: April 10, 2023 15.23.23

Image: 0142\_MWIR

Project	TBS SAIL II	Ambient	8.4 °C
Date	April 6, 2023 22.36.46	Humidity	18.2%
Date	2023:04:10	GPS Latitude	38° 55' 18.80" N
Time	20:46:51	GPS Longitude	106° 57' 0.93" W
Comments	400m	GPS Altitude	3167.000000 m
Emissivity	1.0	GPS Heading	287.450012°



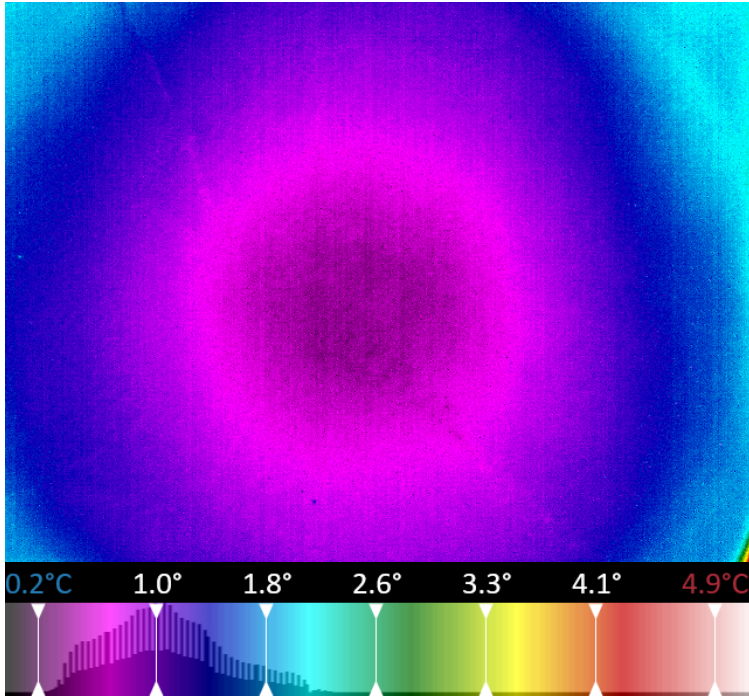
# Inspection Report

Project: TBS SAIL II

Session: April 10, 2023 15.23.23

Image: 0143\_MWIR

Project	TBS SAIL II	Ambient	8.4 °C
Date	April 6, 2023 22.36.46	Humidity	18.2%
Date	2023:04:10	GPS Latitude	38° 55' 18.79" N
Time	20:46:55	GPS Longitude	106° 57' 0.93" W
Comments	400m	GPS Altitude	3167.000000 m
Emissivity	1.0	GPS Heading	287.640015°





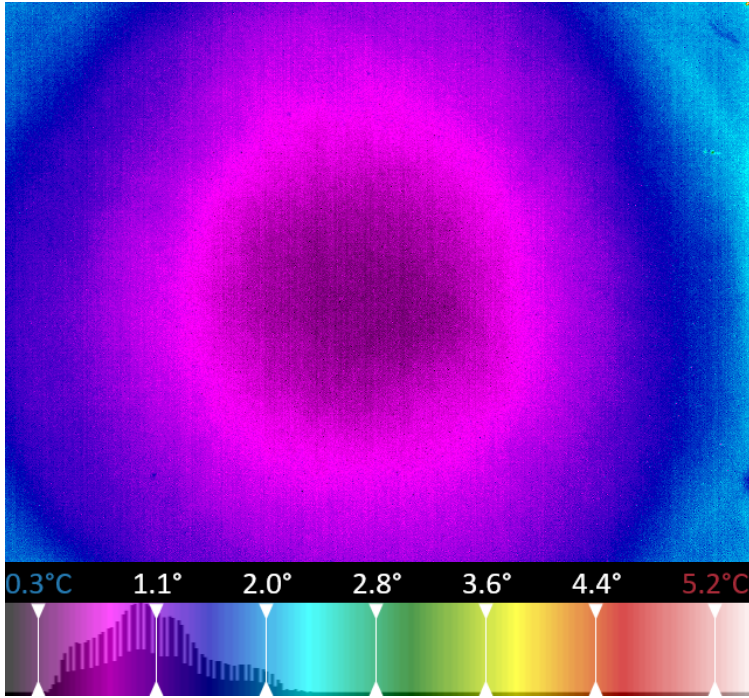
# Inspection Report

Project: TBS SAIL II

Session: April 10, 2023 15.23.23

Image: 0144\_MWIR

Project	TBS SAIL II	Ambient	8.4 °C
Date	April 6, 2023 22.36.46	Humidity	18.2%
Date	2023:04:10	GPS Latitude	38° 55' 18.80" N
Time	20:46:59	GPS Longitude	106° 57' 0.93" W
Comments	400m	GPS Altitude	3167.000000 m
Emissivity	1.0	GPS Heading	287.880005°



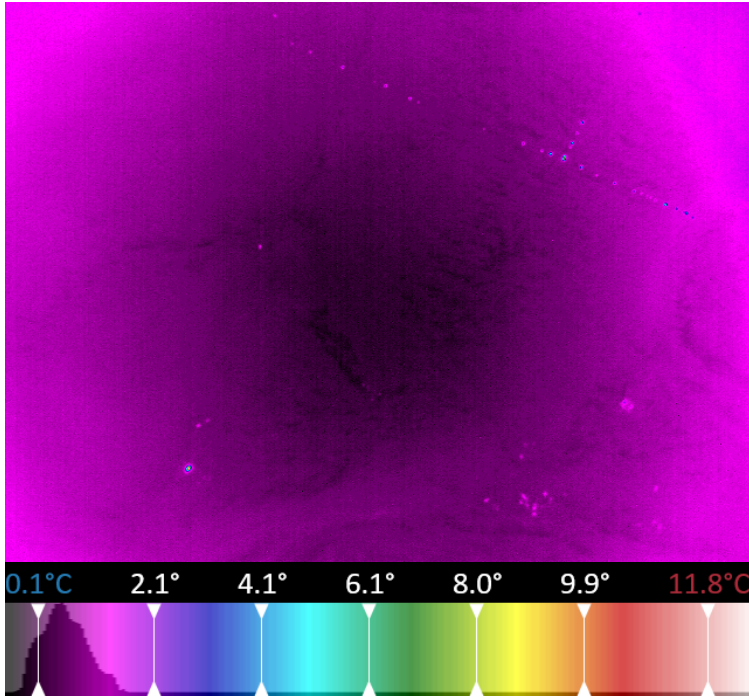
# Inspection Report

Project: TBS SAIL II

Session: April 10, 2023 15.23.23

Image: 0145\_MWIR

Project	TBS SAIL II	Ambient	8.4 °C
Date	April 6, 2023 22.36.46	Humidity	18.2%
Date	2023:04:10	GPS Latitude	38° 55' 18.83" N
Time	20:47:13	GPS Longitude	106° 57' 0.95" W
Comments	400m	GPS Altitude	3168.000000 m
Emissivity	1.0	GPS Heading	287.260010°



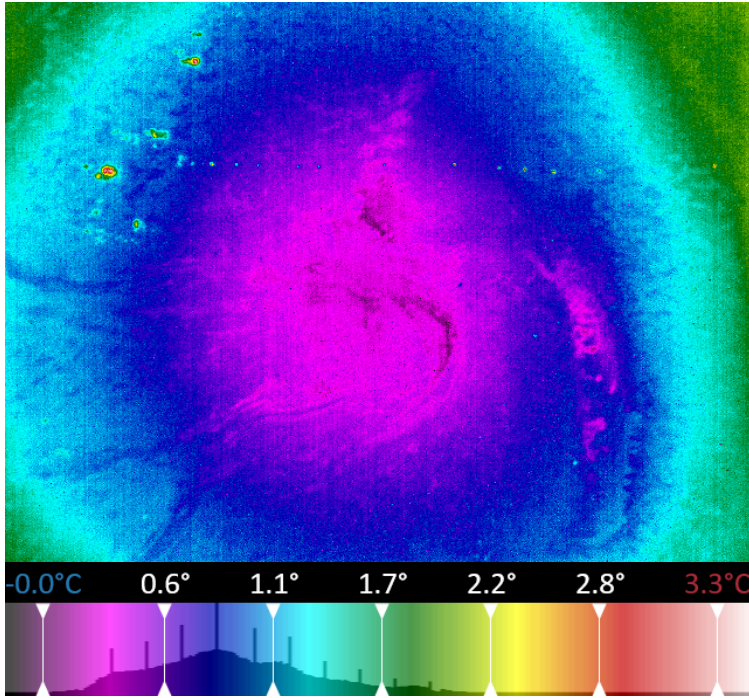
# Inspection Report

Project: TBS SAIL II

Session: April 10, 2023 15.23.23

Image: 0146\_MWIR

Project	TBS SAIL II	Ambient	8.4 °C
Date	April 6, 2023 22.36.46	Humidity	18.2%
Date	2023:04:10	GPS Latitude	38° 55' 18.83" N
Time	20:47:18	GPS Longitude	106° 57' 0.96" W
Comments	400m	GPS Altitude	3168.000000 m
Emissivity	1.0	GPS Heading	287.929993°





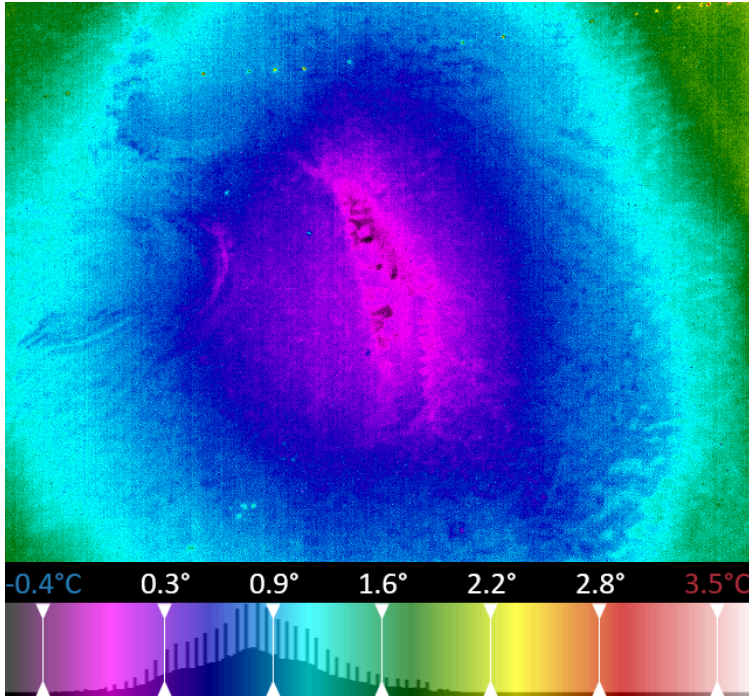
# Inspection Report

Project: TBS SAIL II

Session: April 10, 2023 15.23.23

Image: 0147\_MWIR

Project	TBS SAIL II	Ambient	8.4 °C
Date	April 6, 2023 22.36.46	Humidity	18.2%
Date	2023:04:10	GPS Latitude	38° 55' 18.84" N
Time	20:47:22	GPS Longitude	106° 57' 0.96" W
Comments	400m	GPS Altitude	3167.000000 m
Emissivity	1.0	GPS Heading	287.630005°



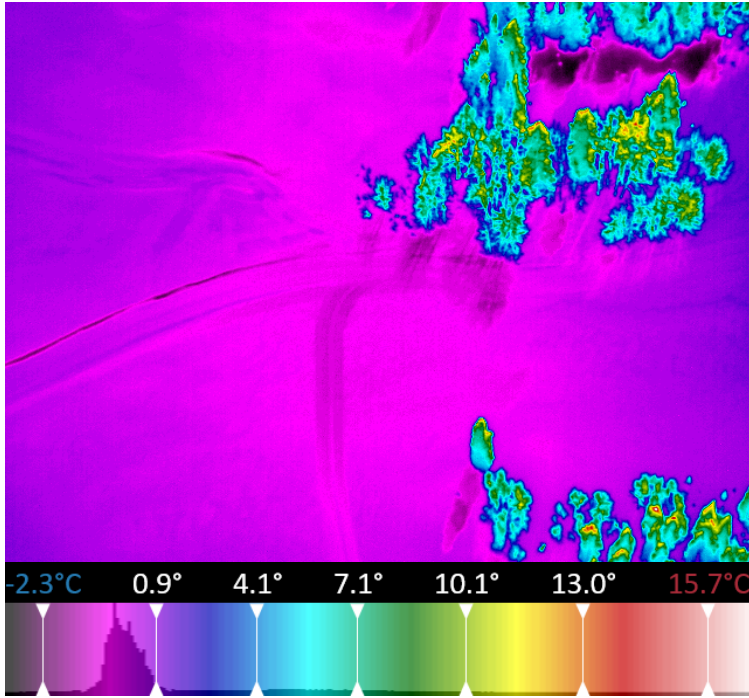
# Inspection Report

Project: TBS SAIL II

Session: April 10, 2023 15.23.23

Image: 0148\_MWIR

Project	TBS SAIL II	Ambient	8.4 °C
Date	April 6, 2023 22.36.46	Humidity	18.2%
Date	2023:04:10	GPS Latitude	38° 55' 18.85" N
Time	20:47:29	GPS Longitude	106° 57' 0.97" W
Comments	400m	GPS Altitude	3168.000000 m
Emissivity	1.0	GPS Heading	286.450012°



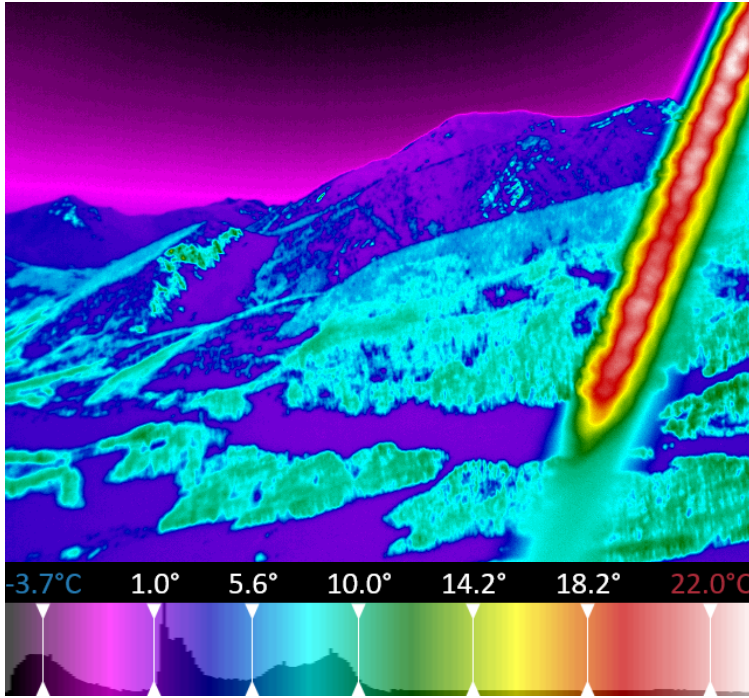
# Inspection Report

Project: TBS SAIL II

Session: April 10, 2023 15.23.23

Image: 0149\_MWIR

Project	TBS SAIL II	Ambient	7.7 °C
Date	April 6, 2023 22.36.46	Humidity	19.5%
Date	2023:04:10	GPS Latitude	38° 55' 18.85" N
Time	20:51:03	GPS Longitude	106° 57' 0.26" W
Comments	500m	GPS Altitude	3269.000000 m
Emissivity	1.0	GPS Heading	304.720001°





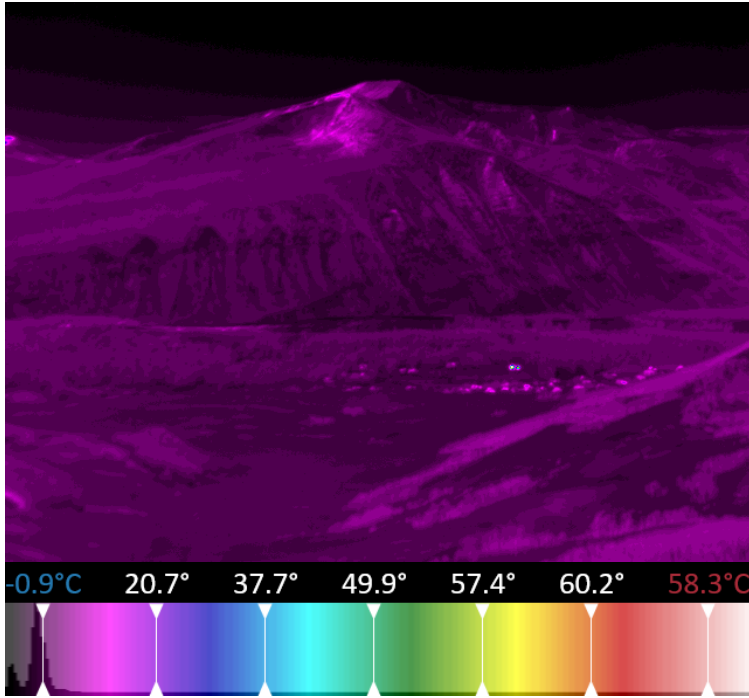
# Inspection Report

Project: TBS SAIL II

Session: April 10, 2023 15.23.23

Image: 0150\_MWIR

Project	TBS SAIL II	Ambient	7.7 °C
Date	April 6, 2023 22.36.46	Humidity	19.5%
Date	2023:04:10	GPS Latitude	38° 55' 18.89" N
Time	20:51:15	GPS Longitude	106° 57' 0.12" W
Comments	500m	GPS Altitude	3268.000000 m
Emissivity	1.0	GPS Heading	308.640015°



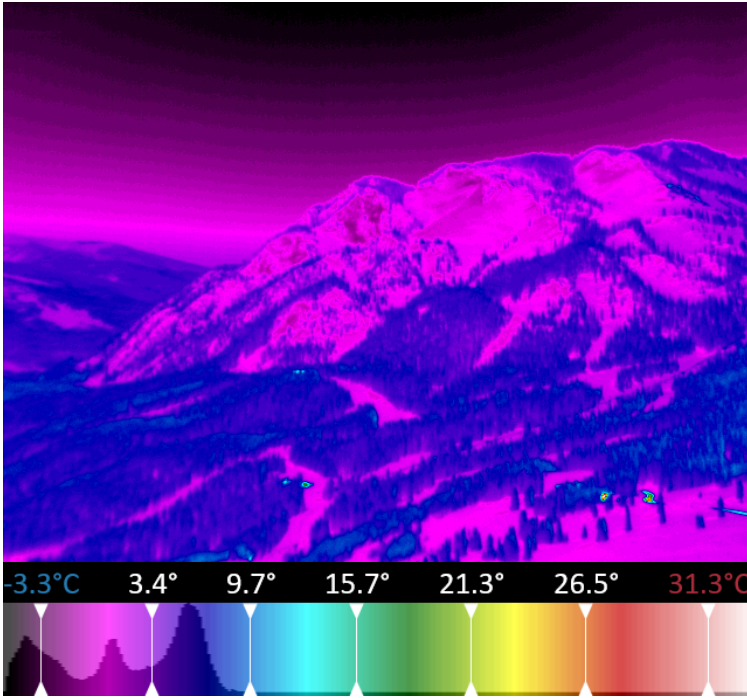
# Inspection Report

Project: TBS SAIL II

Session: April 10, 2023 15.23.23

Image: 0151\_MWIR

Project	TBS SAIL II	Ambient	7.7 °C
Date	April 6, 2023 22.36.46	Humidity	19.5%
Date	2023:04:10	GPS Latitude	38° 55' 19.01" N
Time	20:51:39	GPS Longitude	106° 57' 0.00" W
Comments	500m	GPS Altitude	3266.000000 m
Emissivity	1.0	GPS Heading	304.570007°



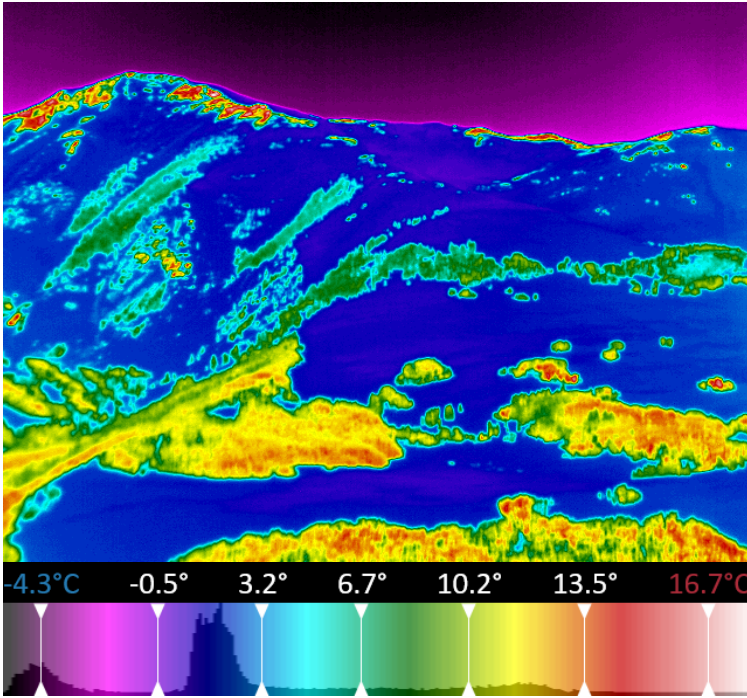
# Inspection Report

Project: TBS SAIL II

Session: April 10, 2023 15.23.23

Image: 0152\_MWIR

Project	TBS SAIL II	Ambient	7.7 °C
Date	April 6, 2023 22.36.46	Humidity	19.5%
Date	2023:04:10	GPS Latitude	38° 55' 19.06" N
Time	20:51:55	GPS Longitude	106° 56' 59.94" W
Comments	500m	GPS Altitude	3265.000000 m
Emissivity	1.0	GPS Heading	302.450012°





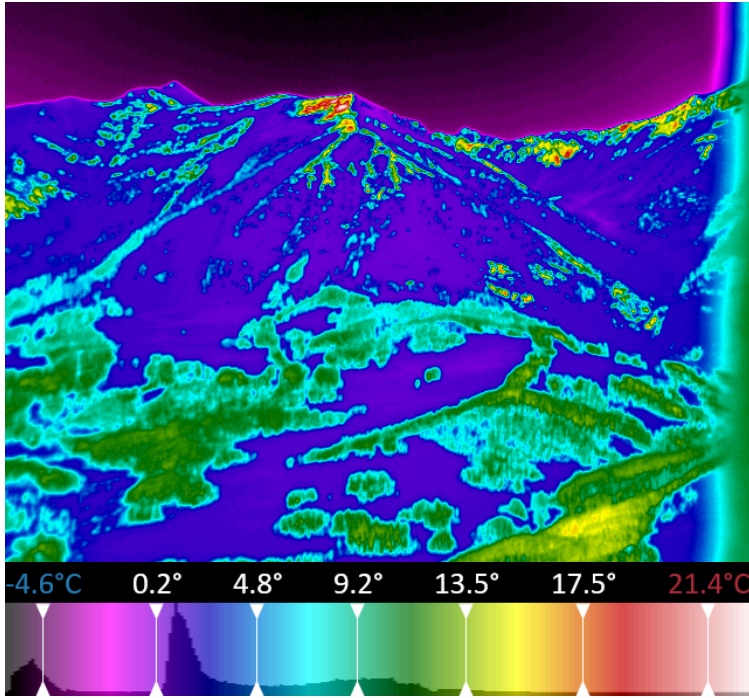
# Inspection Report

Project: TBS SAIL II

Session: April 10, 2023 15.23.23

Image: 0153\_MWIR

Project	TBS SAIL II	Ambient	7.7 °C
Date	April 6, 2023 22.36.46	Humidity	19.5%
Date	2023:04:10	GPS Latitude	38° 55' 19.06" N
Time	20:51:59	GPS Longitude	106° 56' 59.92" W
Comments	500m	GPS Altitude	3264.000000 m
Emissivity	1.0	GPS Heading	302.510010°



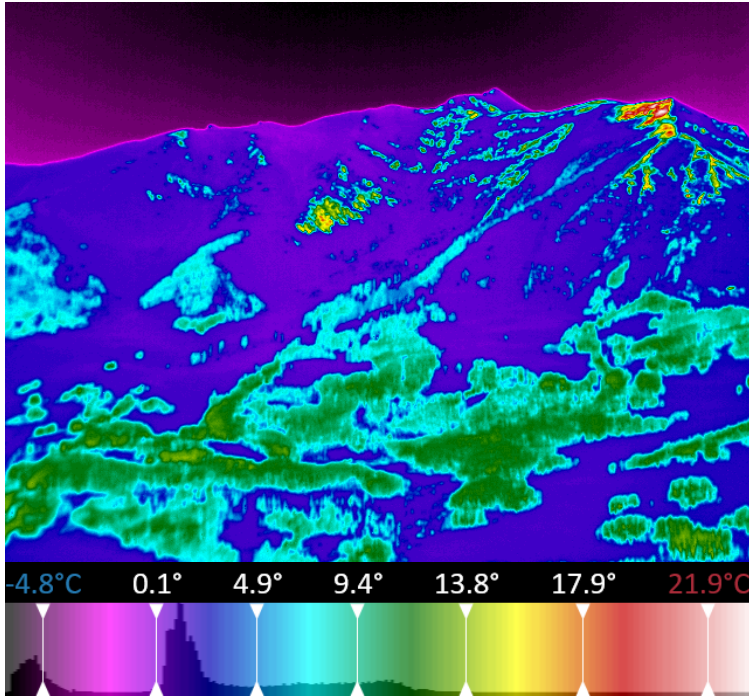
# Inspection Report

Project: TBS SAIL II

Session: April 10, 2023 15.23.23

Image: 0154\_MWIR

Project	TBS SAIL II	Ambient	7.7 °C
Date	April 6, 2023 22.36.46	Humidity	19.5%
Date	2023:04:10	GPS Latitude	38° 55' 19.06" N
Time	20:52:04	GPS Longitude	106° 56' 59.89" W
Comments	500m	GPS Altitude	3264.000000 m
Emissivity	1.0	GPS Heading	304.420013°





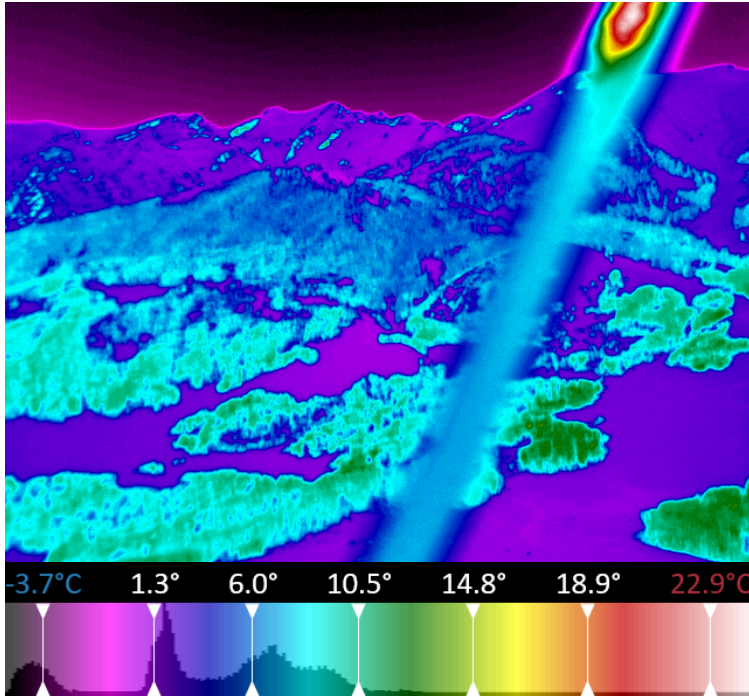
# Inspection Report

Project: TBS SAIL II

Session: April 10, 2023 15.23.23

Image: 0155\_MWIR

Project	TBS SAIL II	Ambient	7.7 °C
Date	April 6, 2023 22.36.46	Humidity	19.5%
Date	2023:04:10	GPS Latitude	38° 55' 19.08" N
Time	20:52:09	GPS Longitude	106° 56' 59.87" W
Comments	500m	GPS Altitude	3265.000000 m
Emissivity	1.0	GPS Heading	302.640015°





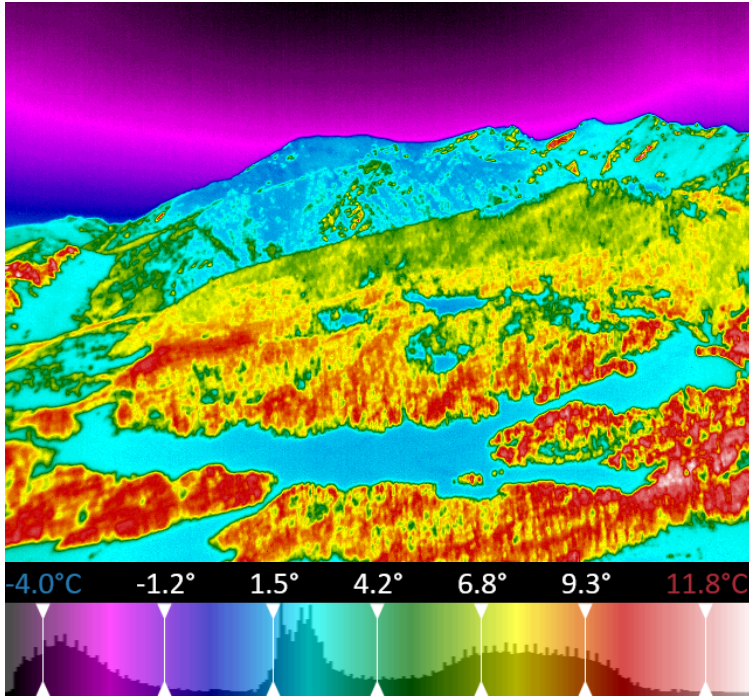
# Inspection Report

Project: TBS SAIL II

Session: April 10, 2023 15.23.23

Image: 0156\_MWIR

Project	TBS SAIL II	Ambient	7.7 °C
Date	April 6, 2023 22.36.46	Humidity	19.5%
Date	2023:04:10	GPS Latitude	38° 55' 19.10" N
Time	20:52:15	GPS Longitude	106° 56' 59.87" W
Comments	500m	GPS Altitude	3265.000000 m
Emissivity	1.0	GPS Heading	302.320007°



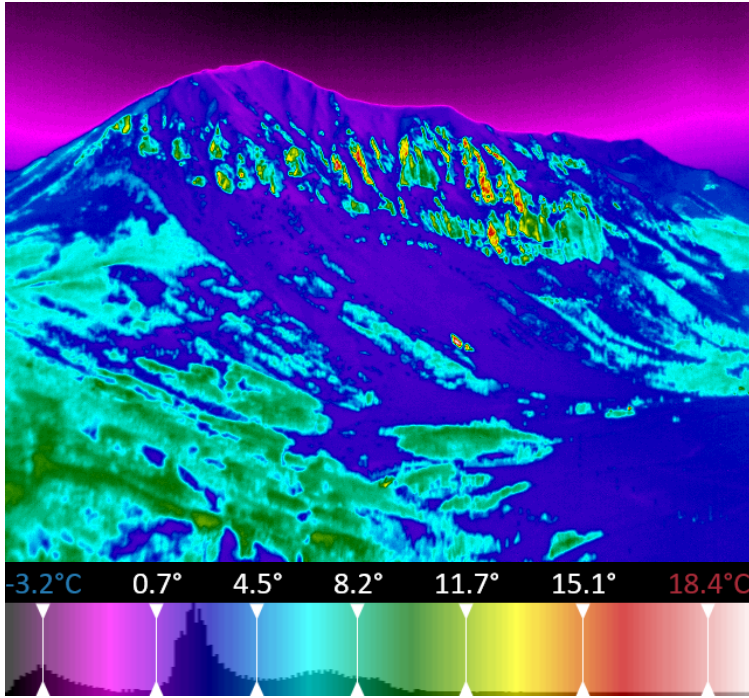
# Inspection Report

Project: TBS SAIL II

Session: April 10, 2023 15.23.23

Image: 0157\_MWIR

Project	TBS SAIL II	Ambient	7.7 °C
Date	April 6, 2023 22.36.46	Humidity	19.5%
Date	2023:04:10	GPS Latitude	38° 55' 19.12" N
Time	20:52:24	GPS Longitude	106° 56' 59.87" W
Comments	500m	GPS Altitude	3265.000000 m
Emissivity	1.0	GPS Heading	300.040009°





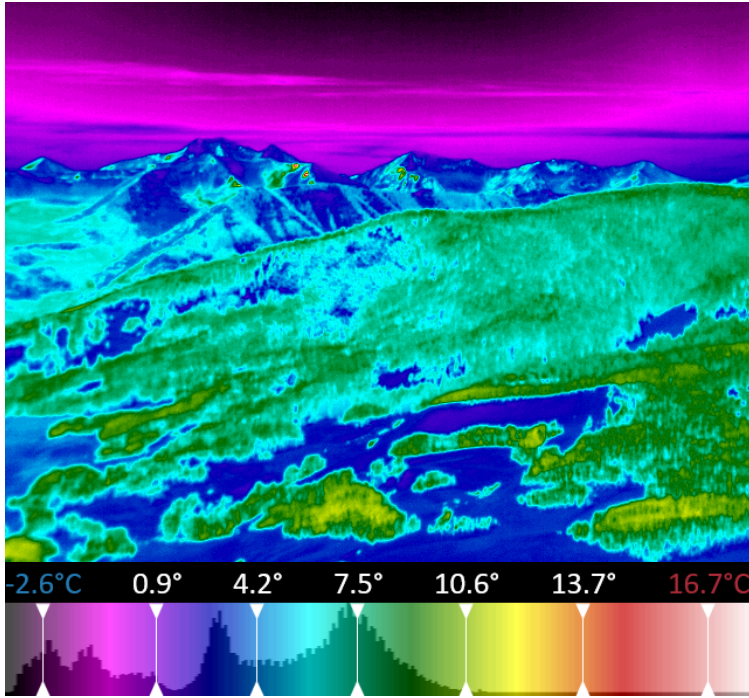
# Inspection Report

Project: TBS SAIL II

Session: April 10, 2023 15.23.23

Image: 0158\_MWIR

Project	TBS SAIL II	Ambient	7.7 °C
Date	April 6, 2023 22.36.46	Humidity	19.5%
Date	2023:04:10	GPS Latitude	38° 55' 19.12" N
Time	20:52:34	GPS Longitude	106° 56' 59.88" W
Comments	500m	GPS Altitude	3266.000000 m
Emissivity	1.0	GPS Heading	300.880005°





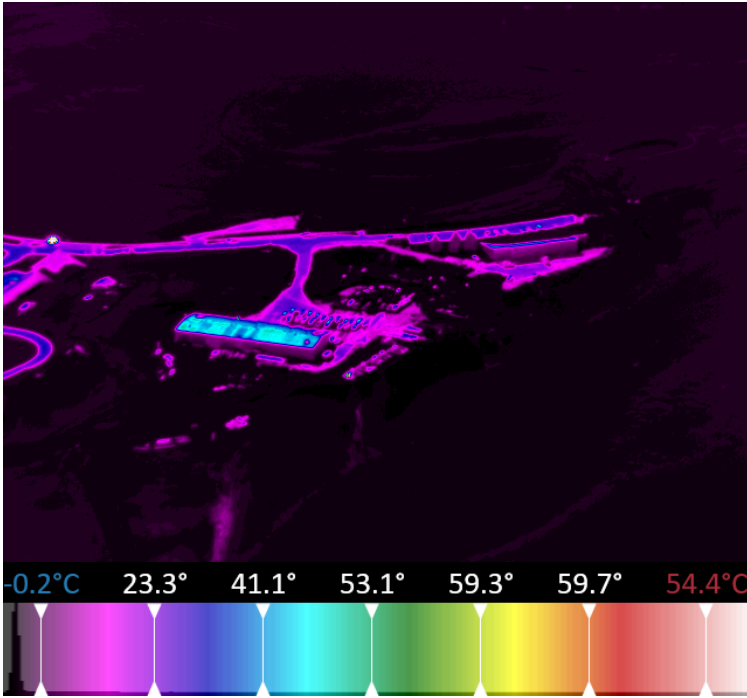
# Inspection Report

Project: TBS SAIL II

Session: April 10, 2023 15.23.23

Image: 0159\_MWIR

Project	TBS SAIL II	Ambient	7.7 °C
Date	April 6, 2023 22.36.46	Humidity	19.5%
Date	2023:04:10	GPS Latitude	38° 55' 19.13" N
Time	20:52:44	GPS Longitude	106° 56' 59.88" W
Comments	500m	GPS Altitude	3266.000000 m
Emissivity	1.0	GPS Heading	300.600006°



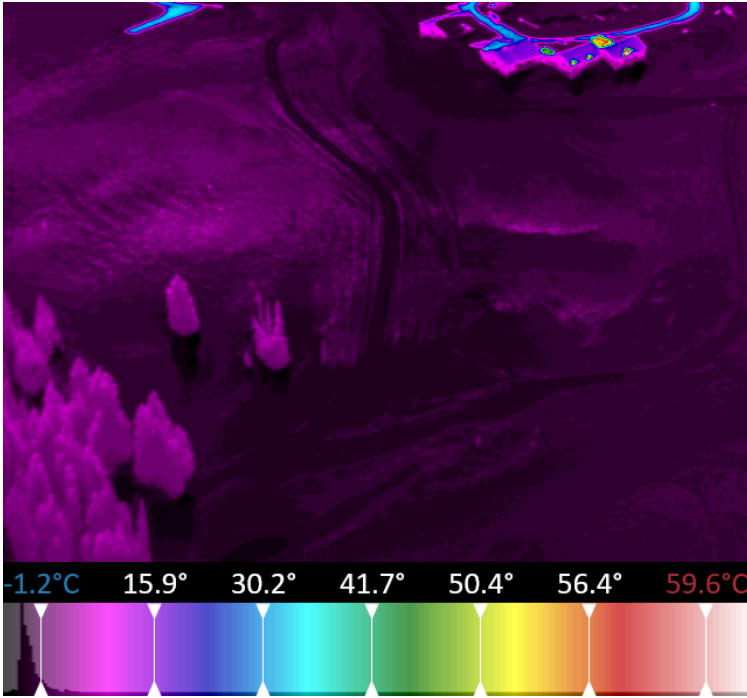
# Inspection Report

Project: TBS SAIL II

Session: April 10, 2023 15.23.23

Image: 0160\_MWIR

Project	TBS SAIL II	Ambient	7.7 °C
Date	April 6, 2023 22.36.46	Humidity	19.5%
Date	2023:04:10	GPS Latitude	38° 55' 19.10" N
Time	20:53:03	GPS Longitude	106° 56' 59.76" W
Comments	500m	GPS Altitude	3266.000000 m
Emissivity	1.0	GPS Heading	304.390015°



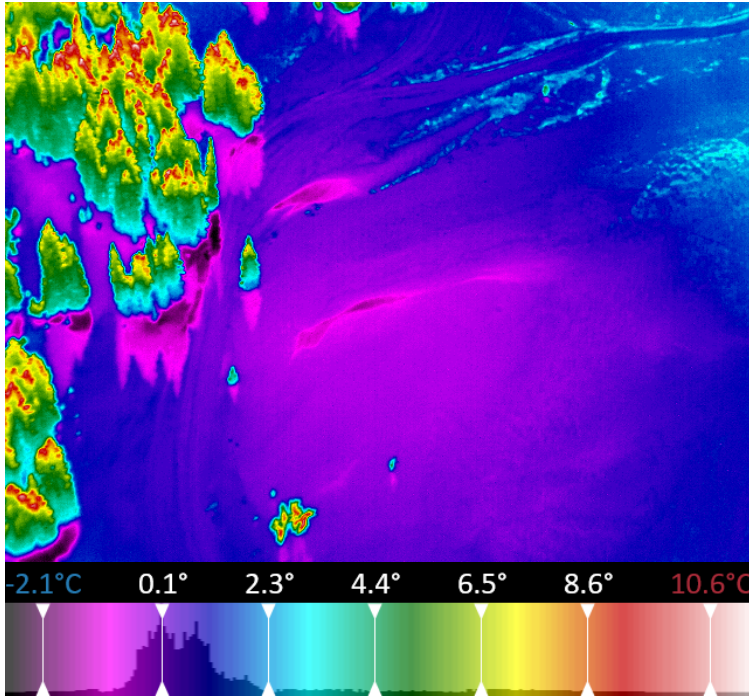
# Inspection Report

Project: TBS SAIL II

Session: April 10, 2023 15.23.23

Image: 0161\_MWIR

Project	TBS SAIL II	Ambient	7.7 °C
Date	April 6, 2023 22.36.46	Humidity	19.5%
Date	2023:04:10	GPS Latitude	38° 55' 19.10" N
Time	20:53:08	GPS Longitude	106° 56' 59.74" W
Comments	500m	GPS Altitude	3266.000000 m
Emissivity	1.0	GPS Heading	303.929993°





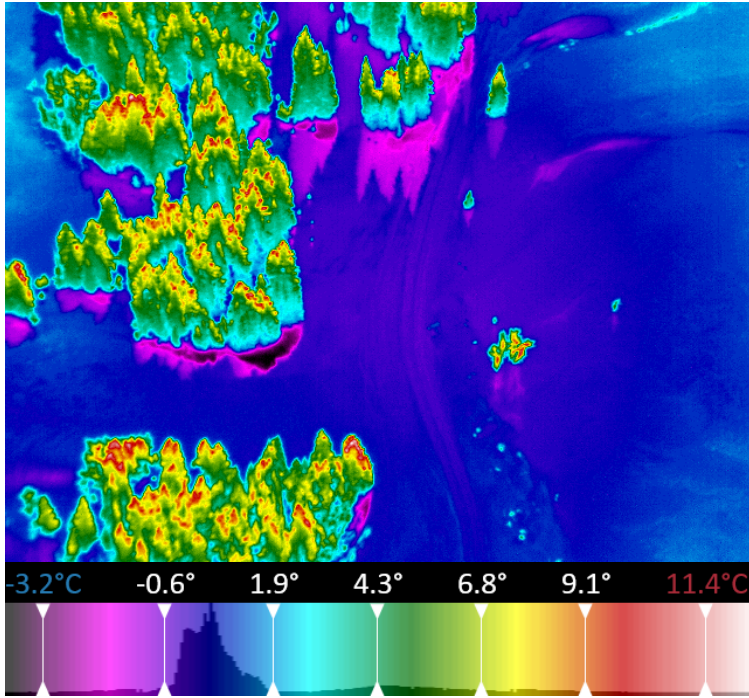
# Inspection Report

Project: TBS SAIL II

Session: April 10, 2023 15.23.23

Image: 0162\_MWIR

Project	TBS SAIL II	Ambient	7.7 °C
Date	April 6, 2023 22.36.46	Humidity	19.5%
Date	2023:04:10	GPS Latitude	38° 55' 19.10" N
Time	20:53:12	GPS Longitude	106° 56' 59.73" W
Comments	500m	GPS Altitude	3266.000000 m
Emissivity	1.0	GPS Heading	303.000000°



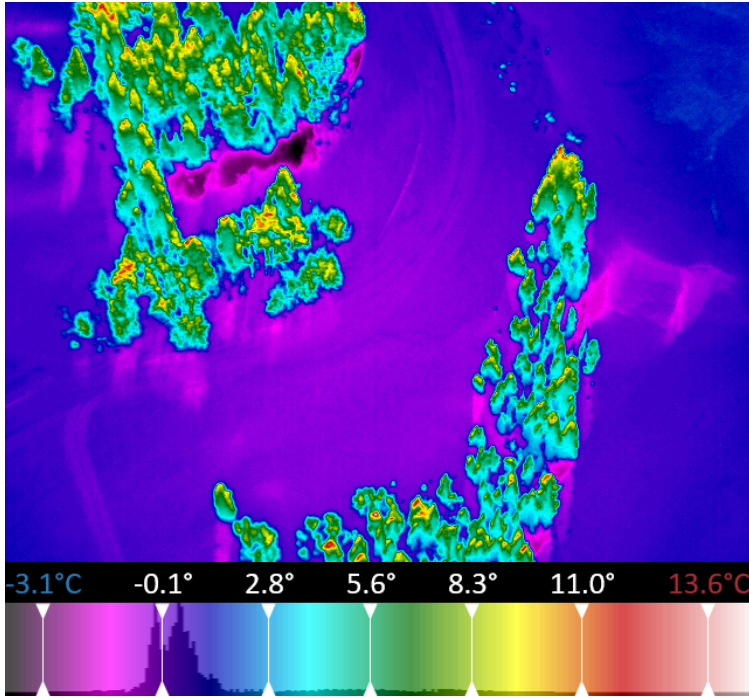
# Inspection Report

Project: TBS SAIL II

Session: April 10, 2023 15.23.23

Image: 0163\_MWIR

Project	TBS SAIL II	Ambient	7.7 °C
Date	April 6, 2023 22.36.46	Humidity	19.5%
Date	2023:04:10	GPS Latitude	38° 55' 19.12" N
Time	20:53:17	GPS Longitude	106° 56' 59.74" W
Comments	500m	GPS Altitude	3265.000000 m
Emissivity	1.0	GPS Heading	303.100006°




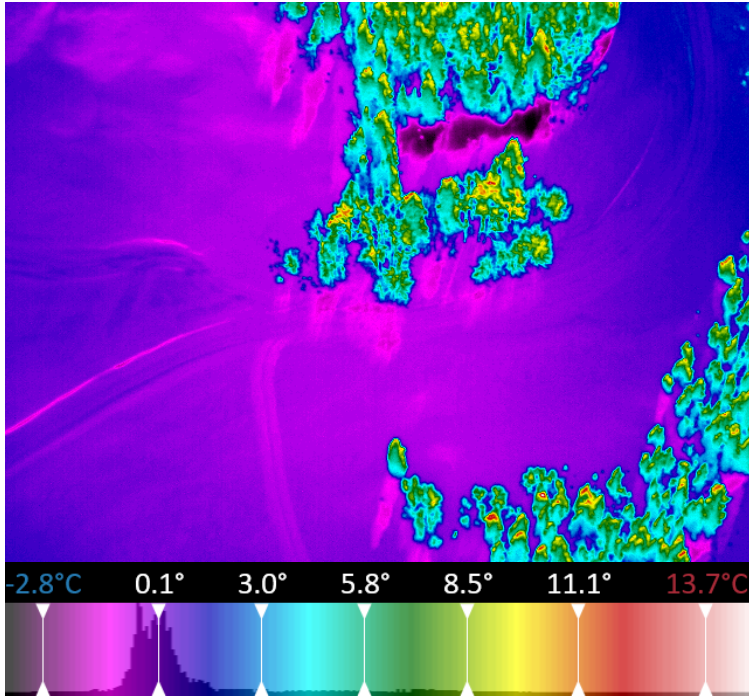
# Inspection Report

Project: TBS SAIL II

Session: April 10, 2023 15.23.23

Image: 0164\_MWIR

Project	TBS SAIL II	Ambient	7.7 °C
Date	April 6, 2023 22.36.46	Humidity	19.5%
Date	2023:04:10	GPS Latitude	38° 55' 19.13" N
Time	20:53:25	GPS Longitude	106° 56' 59.72" W
Comments	500m	GPS Altitude	3266.000000 m
Emissivity	1.0	GPS Heading	301.670013°






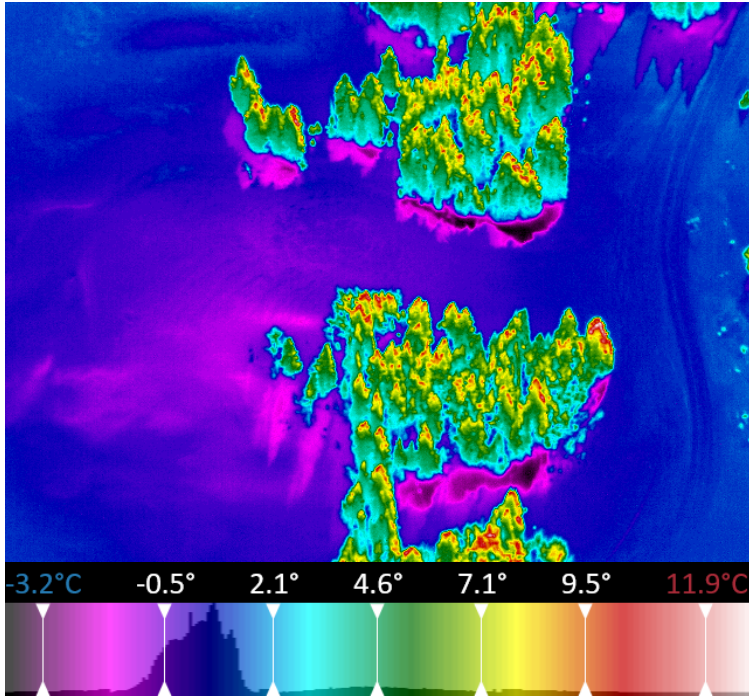
# Inspection Report

Project: TBS SAIL II

Session: April 10, 2023 15.23.23

Image: 0165\_MWIR

Project	TBS SAIL II	Ambient	7.7 °C
Date	April 6, 2023 22.36.46	Humidity	19.5%
Date	2023:04:10	GPS Latitude	38° 55' 19.13" N
Time	20:53:29	GPS Longitude	106° 56' 59.70" W
Comments	500m	GPS Altitude	3265.000000 m
Emissivity	1.0	GPS Heading	300.260010°




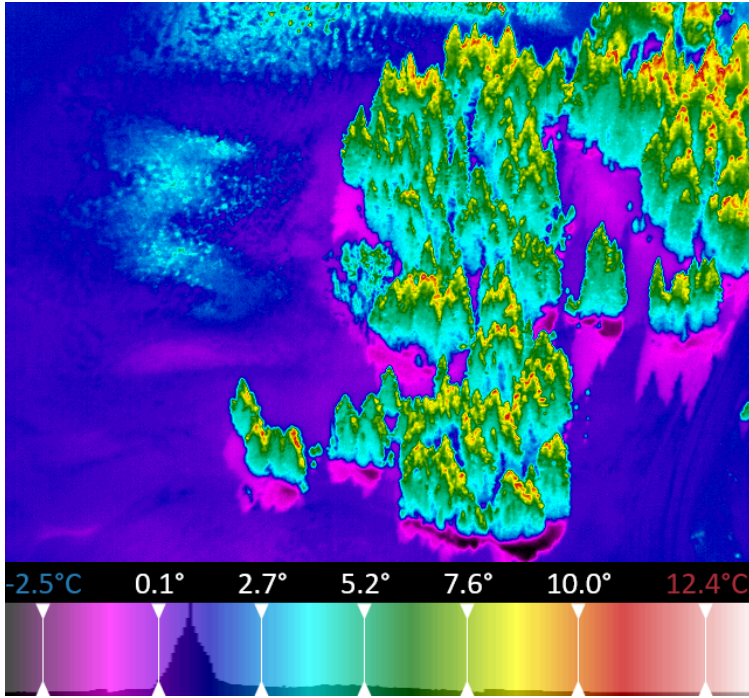
# Inspection Report

Project: TBS SAIL II

Session: April 10, 2023 15.23.23

Image: 0166\_MWIR

Project	TBS SAIL II	Ambient	7.7 °C
Date	April 6, 2023 22.36.46	Humidity	19.5%
Date	2023:04:10	GPS Latitude	38° 55' 19.12" N
Time	20:53:35	GPS Longitude	106° 56' 59.66" W
Comments	500m	GPS Altitude	3265.000000 m
Emissivity	1.0	GPS Heading	301.670013°



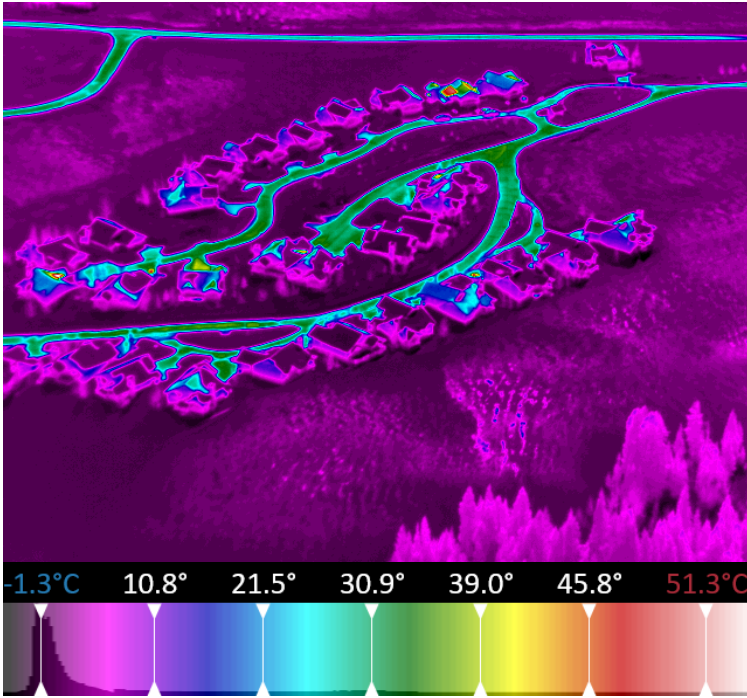
# Inspection Report

Project: TBS SAIL II

Session: April 10, 2023 15.23.23

Image: 0167\_MWIR

Project	TBS SAIL II	Ambient	7.7 °C
Date	April 6, 2023 22.36.46	Humidity	19.5%
Date	2023:04:10	GPS Latitude	38° 55' 19.10" N
Time	20:53:40	GPS Longitude	106° 56' 59.64" W
Comments	500m	GPS Altitude	3266.000000 m
Emissivity	1.0	GPS Heading	304.670013°





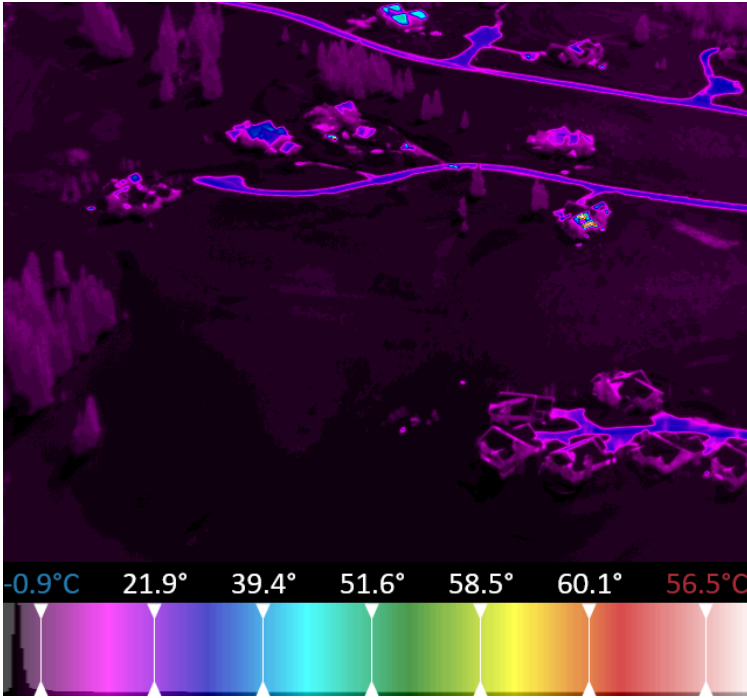
# Inspection Report

Project: TBS SAIL II

Session: April 10, 2023 15.23.23

Image: 0168\_MWIR

Project	TBS SAIL II	Ambient	7.7 °C
Date	April 6, 2023 22.36.46	Humidity	19.5%
Date	2023:04:10	GPS Latitude	38° 55' 19.10" N
Time	20:53:47	GPS Longitude	106° 56' 59.65" W
Comments	500m	GPS Altitude	3266.000000 m
Emissivity	1.0	GPS Heading	302.450012°



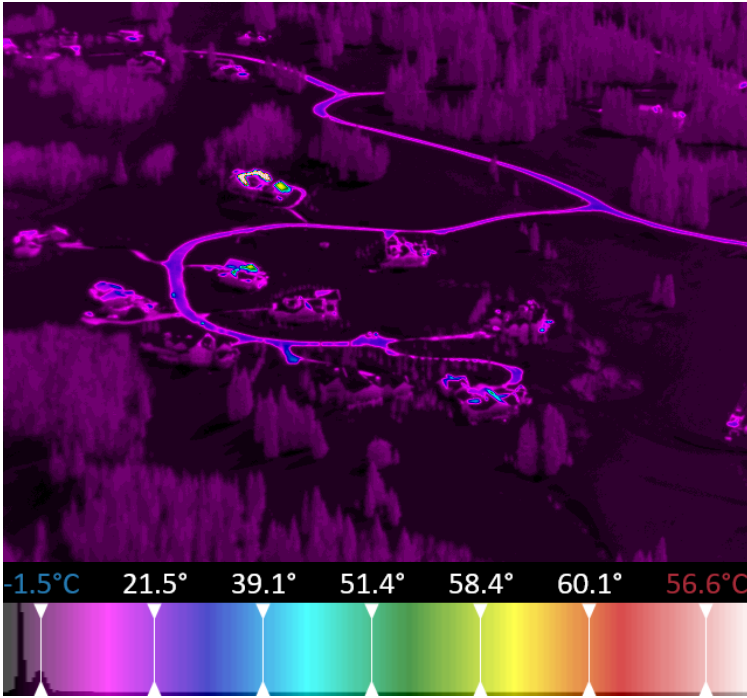
# Inspection Report

Project: TBS SAIL II

Session: April 10, 2023 15.23.23

Image: 0169\_MWIR

Project	TBS SAIL II	Ambient	7.7 °C
Date	April 6, 2023 22.36.46	Humidity	19.5%
Date	2023:04:10	GPS Latitude	38° 55' 19.09" N
Time	20:53:54	GPS Longitude	106° 56' 59.64" W
Comments	500m	GPS Altitude	3266.000000 m
Emissivity	1.0	GPS Heading	305.070007°



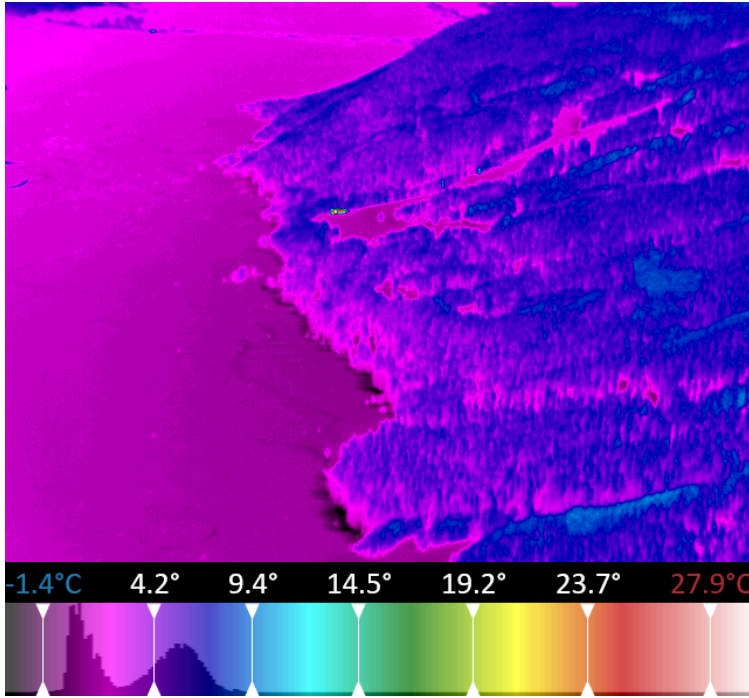
# Inspection Report

Project: TBS SAIL II

Session: April 10, 2023 15.23.23

Image: 0170\_MWIR

Project	TBS SAIL II	Ambient	7.7 °C
Date	April 6, 2023 22.36.46	Humidity	19.5%
Date	2023:04:10	GPS Latitude	38° 55' 19.11" N
Time	20:54:03	GPS Longitude	106° 56' 59.63" W
Comments	500m	GPS Altitude	3265.000000 m
Emissivity	1.0	GPS Heading	303.250000°





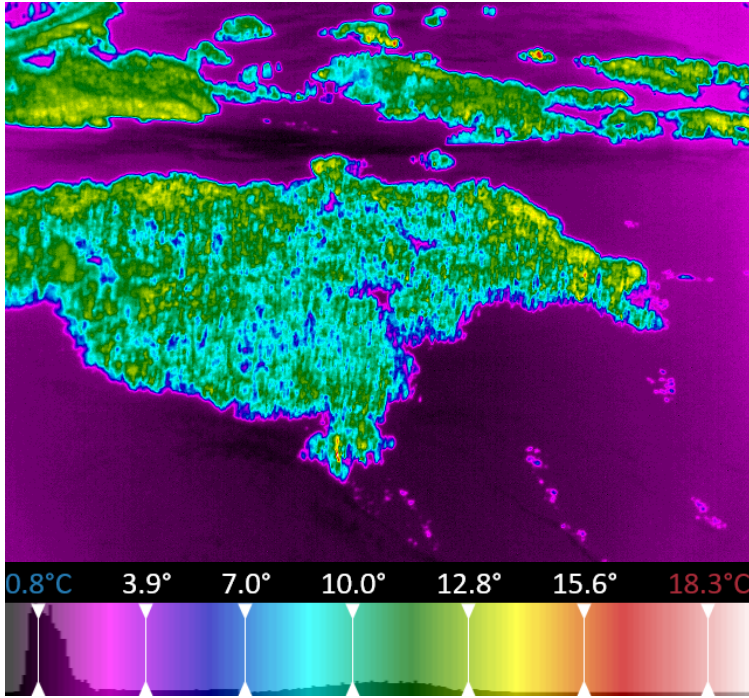
# Inspection Report

Project: TBS SAIL II

Session: April 10, 2023 15.23.23

Image: 0171\_MWIR

Project	TBS SAIL II	Ambient	7.7 °C
Date	April 6, 2023 22.36.46	Humidity	19.5%
Date	2023:04:10	GPS Latitude	38° 55' 19.10" N
Time	20:54:15	GPS Longitude	106° 56' 59.65" W
Comments	500m	GPS Altitude	3265.000000 m
Emissivity	1.0	GPS Heading	304.450012°



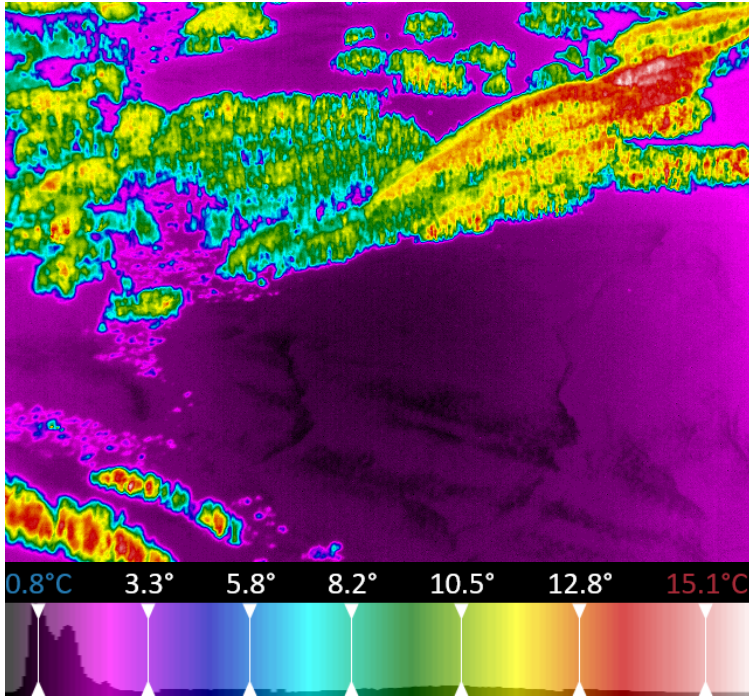
# Inspection Report

Project: TBS SAIL II

Session: April 10, 2023 15.23.23

Image: 0172\_MWIR

Project	TBS SAIL II	Ambient	7.7 °C
Date	April 6, 2023 22.36.46	Humidity	19.5%
Date	2023:04:10	GPS Latitude	38° 55' 19.10" N
Time	20:54:27	GPS Longitude	106° 56' 59.70" W
Comments	500m	GPS Altitude	3265.000000 m
Emissivity	1.0	GPS Heading	300.480011°



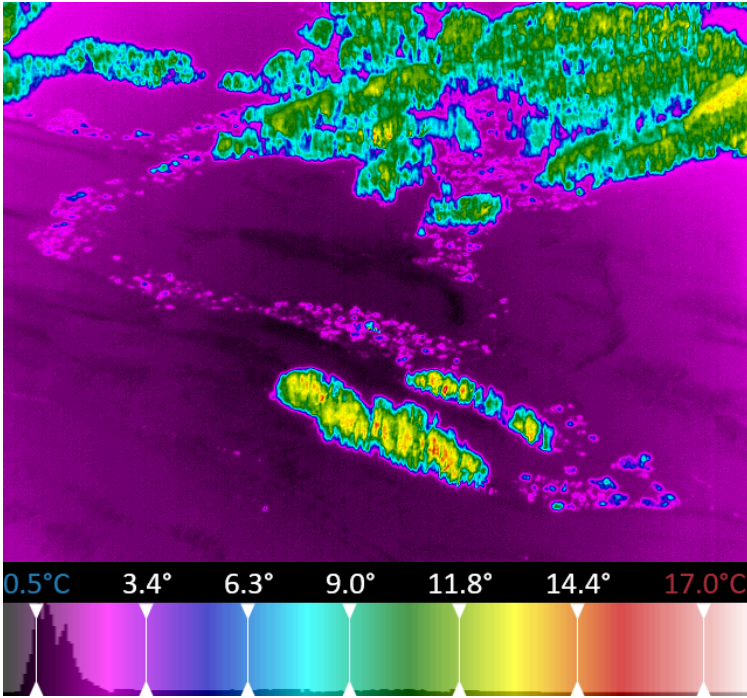
# Inspection Report

Project: TBS SAIL II

Session: April 10, 2023 15.23.23

Image: 0173\_MWIR

Project	TBS SAIL II	Ambient	7.7 °C
Date	April 6, 2023 22.36.46	Humidity	19.5%
Date	2023:04:10	GPS Latitude	38° 55' 19.10" N
Time	20:54:31	GPS Longitude	106° 56' 59.73" W
Comments	500m	GPS Altitude	3265.000000 m
Emissivity	1.0	GPS Heading	300.450012°





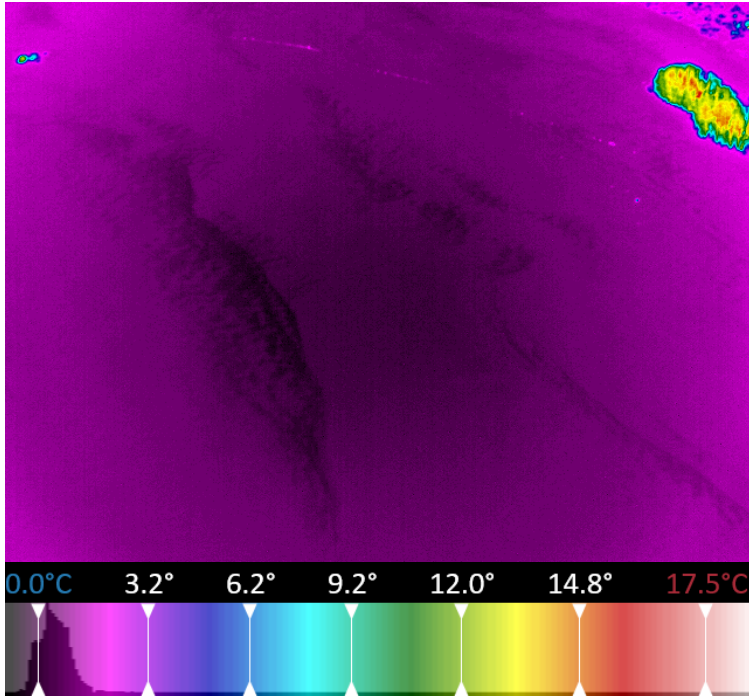
# Inspection Report

Project: TBS SAIL II

Session: April 10, 2023 15.23.23

Image: 0174\_MWIR

Project	TBS SAIL II	Ambient	7.7 °C
Date	April 6, 2023 22.36.46	Humidity	19.5%
Date	2023:04:10	GPS Latitude	38° 55' 19.10" N
Time	20:54:38	GPS Longitude	106° 56' 59.77" W
Comments	500m	GPS Altitude	3266.000000 m
Emissivity	1.0	GPS Heading	302.239990°



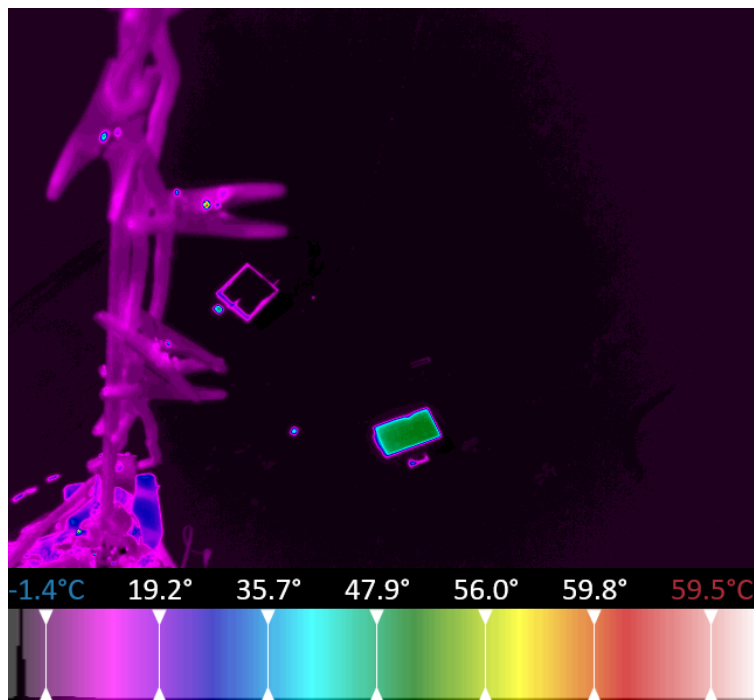
# Inspection Report

Project: TBS SAIL II

Session: April 10, 2023 15.23.23

Image: 0175\_MWIR

Project	TBS SAIL II	Ambient	7.7 °C
Date	April 6, 2023 22.36.46	Humidity	19.5%
Date	2023:04:10	GPS Latitude	38° 55' 19.10" N
Time	20:54:48	GPS Longitude	106° 56' 59.81" W
Comments	500m	GPS Altitude	3266.000000 m
Emissivity	1.0	GPS Heading	300.010010°



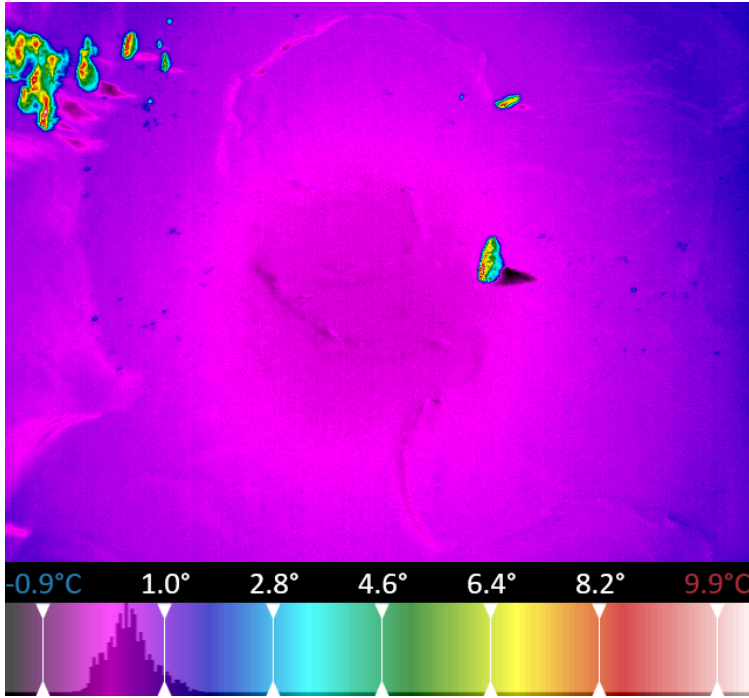
# Inspection Report

Project: TBS SAIL II

Session: April 10, 2023 15.23.23

Image: 0176\_MWIR

Project	TBS SAIL II	Ambient	7.7 °C
Date	April 6, 2023 22.36.46	Humidity	19.5%
Date	2023:04:10	GPS Latitude	38° 55' 19.11" N
Time	20:55:01	GPS Longitude	106° 56' 59.82" W
Comments	500m	GPS Altitude	3266.000000 m
Emissivity	1.0	GPS Heading	302.190002°





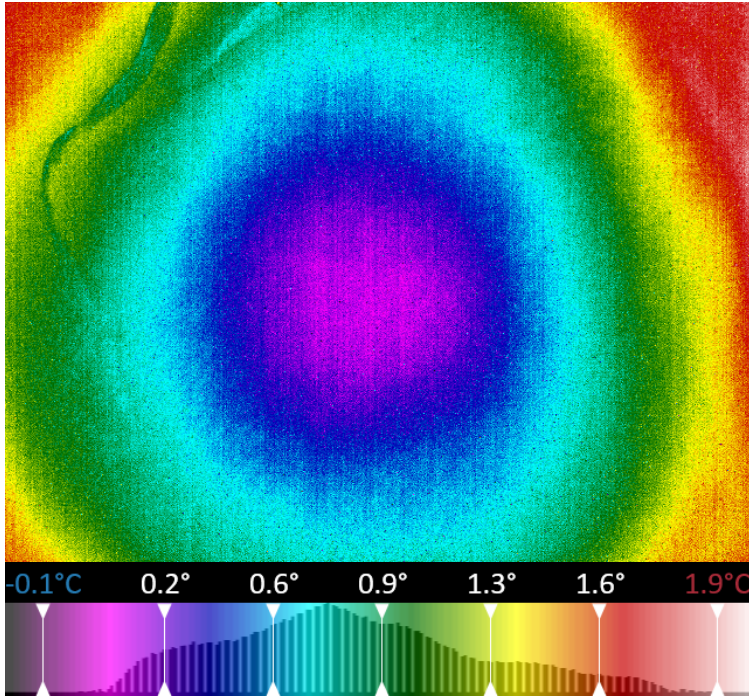
# Inspection Report

Project: TBS SAIL II

Session: April 10, 2023 15.23.23

Image: 0177\_MWIR

Project	TBS SAIL II	Ambient	7.7 °C
Date	April 6, 2023 22.36.46	Humidity	19.5%
Date	2023:04:10	GPS Latitude	38° 55' 19.12" N
Time	20:55:05	GPS Longitude	106° 56' 59.82" W
Comments	500m	GPS Altitude	3266.000000 m
Emissivity	1.0	GPS Heading	303.510010°



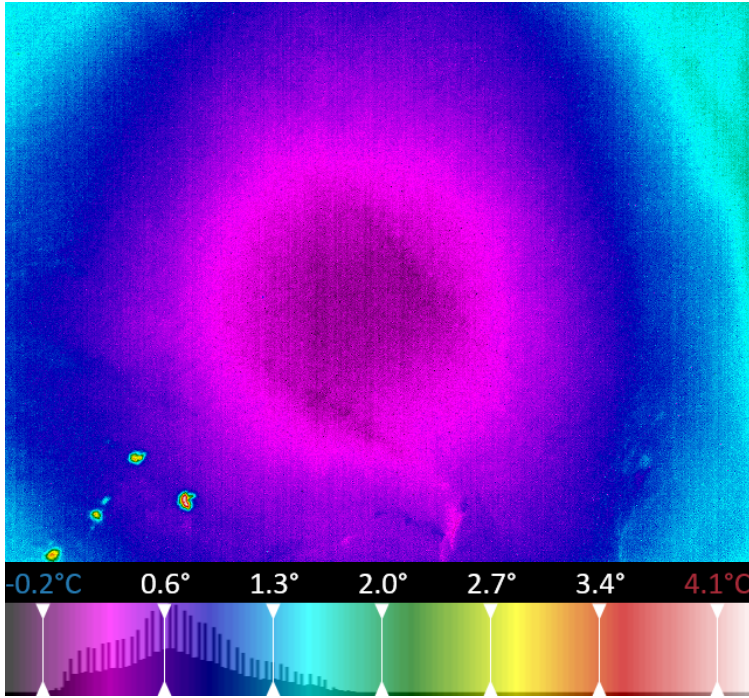
# Inspection Report

Project: TBS SAIL II

Session: April 10, 2023 15.23.23

Image: 0178\_MWIR

Project	TBS SAIL II	Ambient	7.7 °C
Date	April 6, 2023 22.36.46	Humidity	19.5%
Date	2023:04:10	GPS Latitude	38° 55' 19.14" N
Time	20:55:13	GPS Longitude	106° 56' 59.78" W
Comments	500m	GPS Altitude	3266.000000 m
Emissivity	1.0	GPS Heading	303.000000°





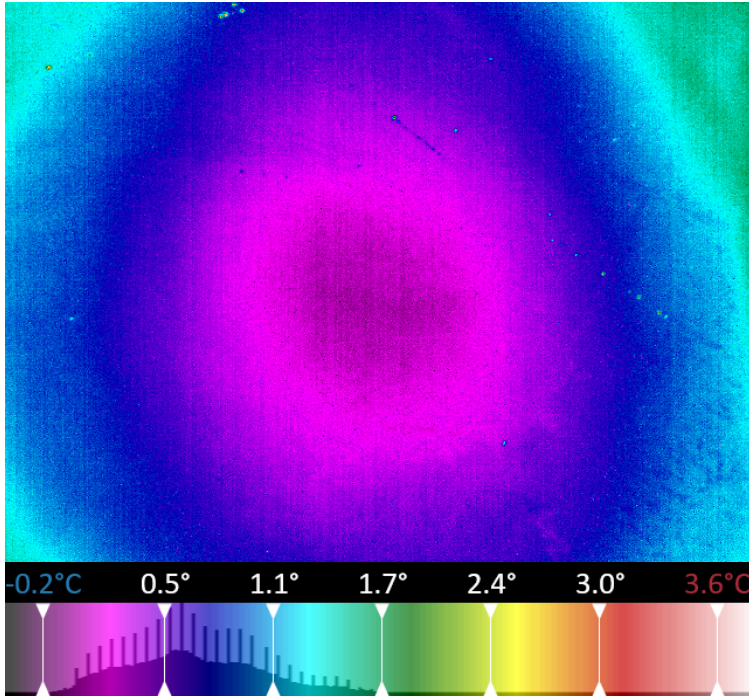
# Inspection Report

Project: TBS SAIL II

Session: April 10, 2023 15.23.23

Image: 0179\_MWIR

Project	TBS SAIL II	Ambient	7.7 °C
Date	April 6, 2023 22.36.46	Humidity	19.5%
Date	2023:04:10	GPS Latitude	38° 55' 19.14" N
Time	20:55:22	GPS Longitude	106° 56' 59.76" W
Comments	500m	GPS Altitude	3266.000000 m
Emissivity	1.0	GPS Heading	301.989990°





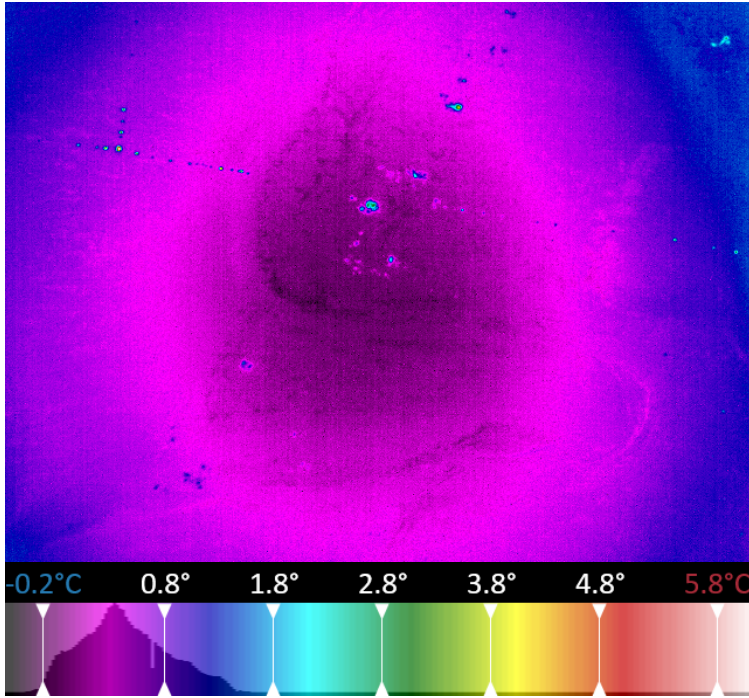
# Inspection Report

Project: TBS SAIL II

Session: April 10, 2023 15.23.23

Image: 0180\_MWIR

Project	TBS SAIL II	Ambient	7.7 °C
Date	April 6, 2023 22.36.46	Humidity	19.5%
Date	2023:04:10	GPS Latitude	38° 55' 19.13" N
Time	20:55:27	GPS Longitude	106° 56' 59.75" W
Comments	500m	GPS Altitude	3266.000000 m
Emissivity	1.0	GPS Heading	304.850006°



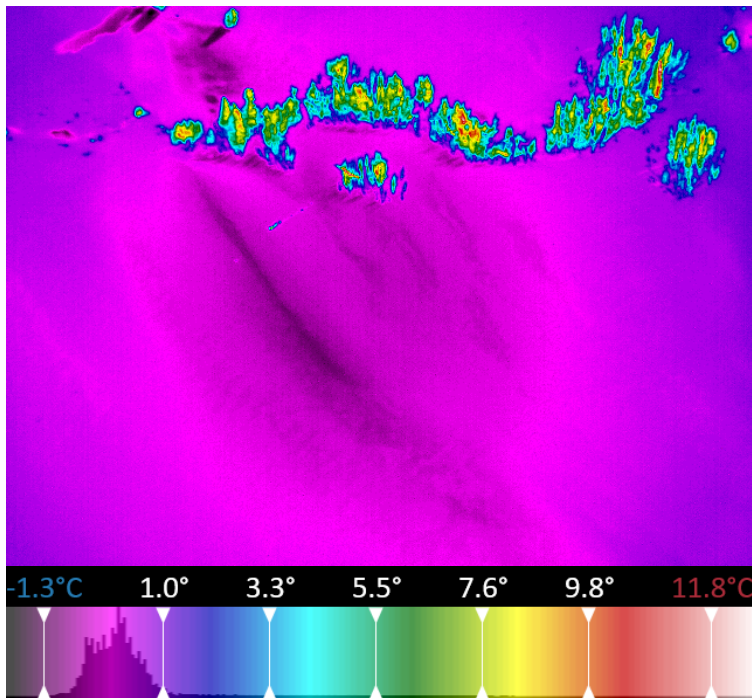
# Inspection Report

Project: TBS SAIL II

Session: April 10, 2023 15.23.23

Image: 0181\_MWIR

Project	TBS SAIL II	Ambient	7.7 °C
Date	April 6, 2023 22.36.46	Humidity	19.5%
Date	2023:04:10	GPS Latitude	38° 55' 19.13" N
Time	20:55:34	GPS Longitude	106° 56' 59.75" W
Comments	500m	GPS Altitude	3266.000000 m
Emissivity	1.0	GPS Heading	306.309998°



# Inspection Report

Project: TBS SAIL II

Session: April 10, 2023 15.23.23

Image: 0182\_MWIR

Project	TBS SAIL II	Ambient	7.7 °C
Date	April 6, 2023 22.36.46	Humidity	19.5%
Date	2023:04:10	GPS Latitude	38° 55' 19.15" N
Time	20:55:46	GPS Longitude	106° 56' 59.79" W
Comments	500m	GPS Altitude	3265.000000 m
Emissivity	1.0	GPS Heading	302.989990°

