

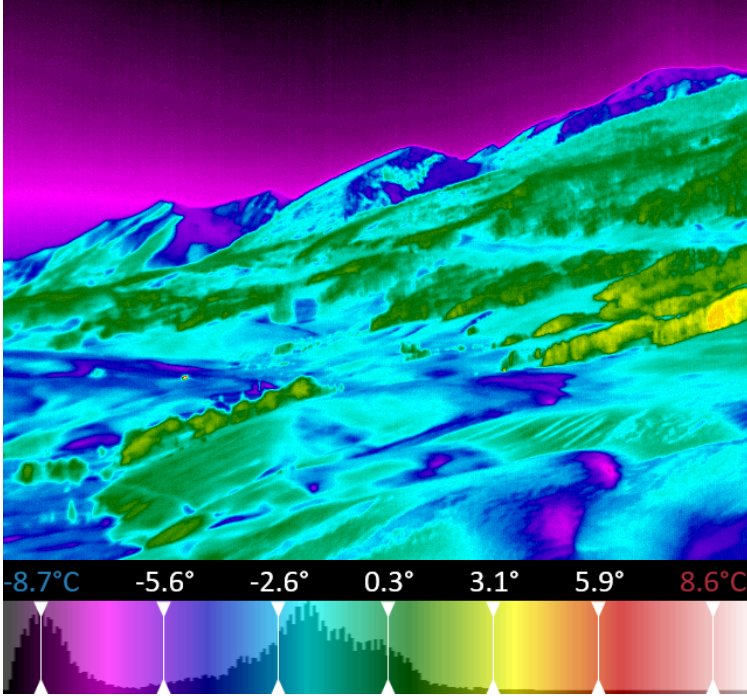
Inspection Report

Project: TBS SAIL II

Session: April 6, 2023 22.36.46

Image: 0003_MWIR

Project	TBS SAIL II	Ambient	-1.0 °C
Date	April 6, 2023 22.36.46	Humidity	19%
Date	2023:04:06	GPS Latitude	38° 55' 17.87" N
Time	23:58:26	GPS Longitude	106° 57' 1.55" W
Comments	100m	GPS Altitude	2876.000000 m
Emissivity	1.0	GPS Heading	100.959999°



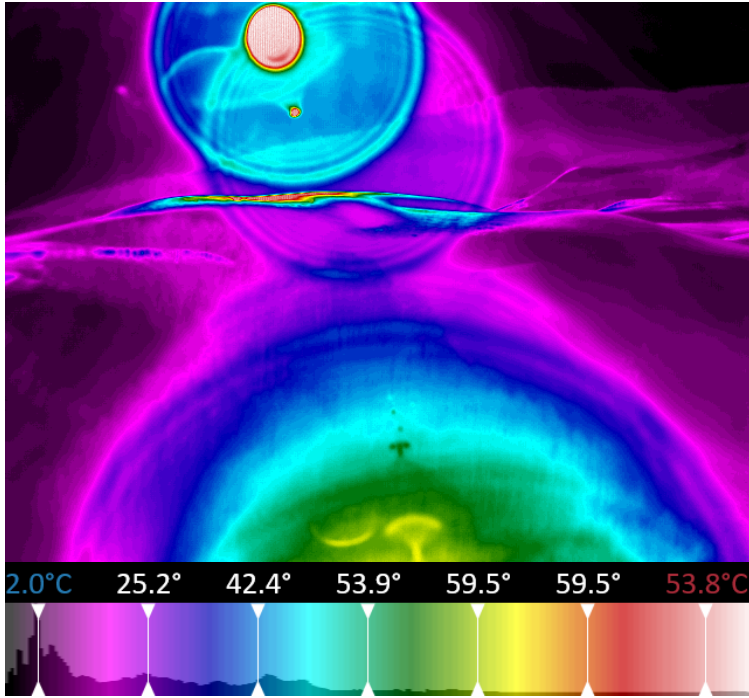
Inspection Report

Project: TBS SAIL II

Session: April 6, 2023 22.36.46

Image: 0004_MWIR

Project	TBS SAIL II	Ambient	-1.0 °C
Date	April 6, 2023 22.36.46	Humidity	19%
Date	2023:04:06	GPS Latitude	38° 55' 17.80" N
Time	23:58:34	GPS Longitude	106° 57' 1.47" W
Comments	100m	GPS Altitude	2882.000000 m
Emissivity	1.0	GPS Heading	87.930000°



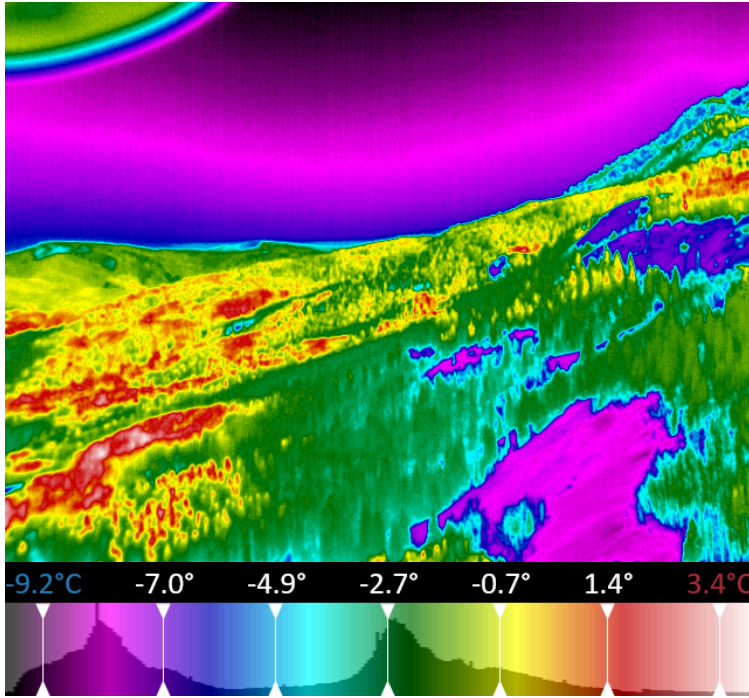
Inspection Report

Project: TBS SAIL II

Session: April 6, 2023 22.36.46

Image: 0005_MWIR

Project	TBS SAIL II	Ambient	-1.0 °C
Date	April 6, 2023 22.36.46	Humidity	19%
Date	2023:04:06	GPS Latitude	38° 55' 17.80" N
Time	23:58:48	GPS Longitude	106° 57' 1.45" W
Comments	100m	GPS Altitude	2883.000000 m
Emissivity	1.0	GPS Heading	98.750000°



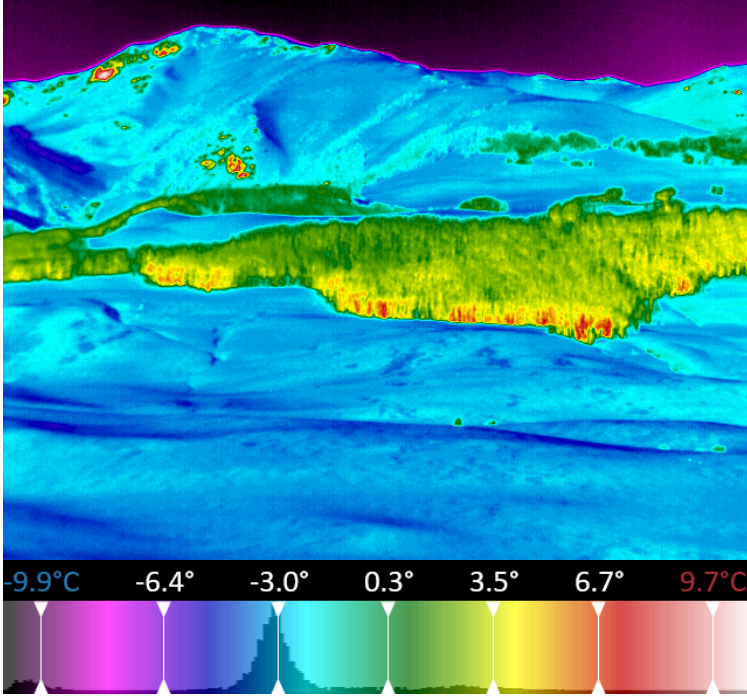
Inspection Report

Project: TBS SAIL II

Session: April 6, 2023 22.36.46

Image: 0006_MWIR

Project	TBS SAIL II	Ambient	-1.0 °C
Date	April 6, 2023 22.36.46	Humidity	19%
Date	2023:04:06	GPS Latitude	38° 55' 17.86" N
Time	23:59:15	GPS Longitude	106° 57' 1.46" W
Comments	100m	GPS Altitude	2882.000000 m
Emissivity	1.0	GPS Heading	97.400002°



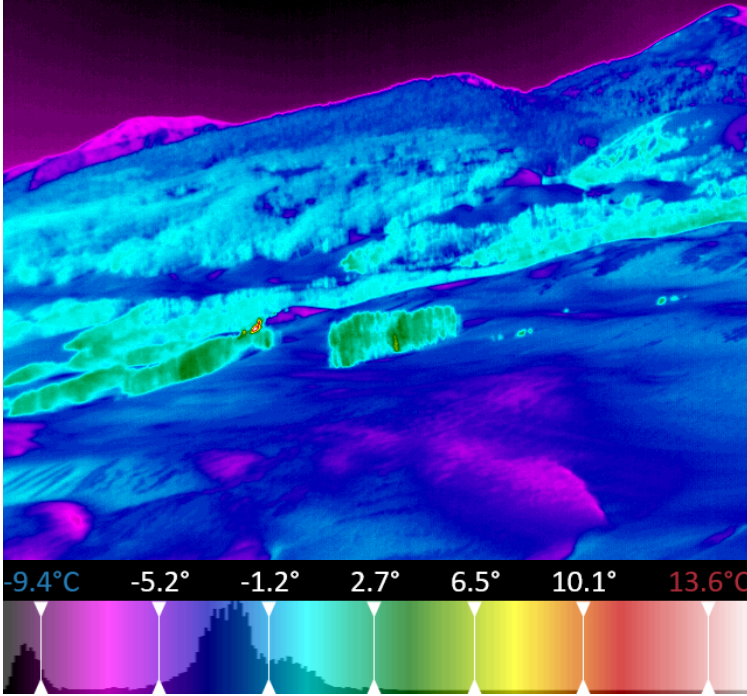
Inspection Report

Project: TBS SAIL II

Session: April 6, 2023 22.36.46

Image: 0007_MWIR

Project	TBS SAIL II	Ambient	-1.0 °C
Date	April 6, 2023 22.36.46	Humidity	19%
Date	2023:04:06	GPS Latitude	38° 55' 17.75" N
Time	23:59:36	GPS Longitude	106° 57' 1.53" W
Comments	100m	GPS Altitude	2878.000000 m
Emissivity	1.0	GPS Heading	84.570000°



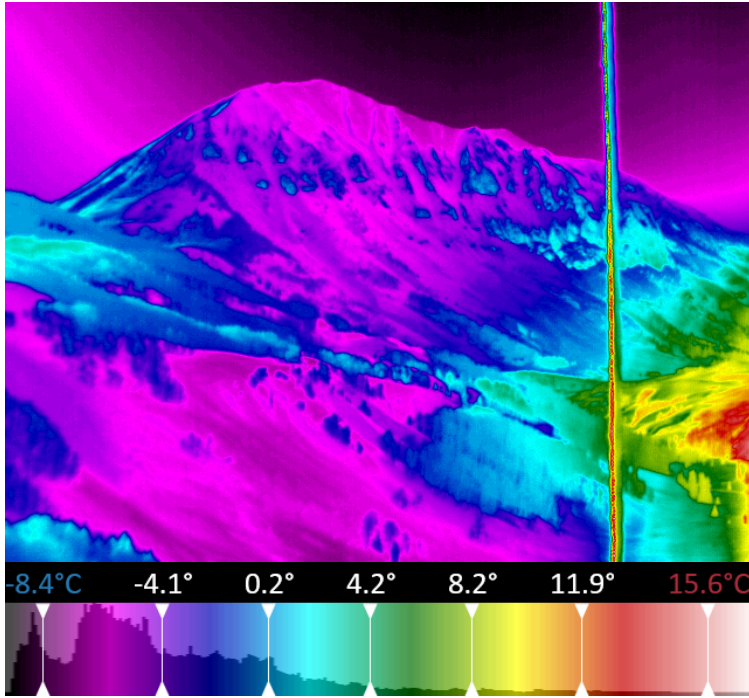
Inspection Report

Project: TBS SAIL II

Session: April 6, 2023 22.36.46

Image: 0008_MWIR

Project	TBS SAIL II	Ambient	-1.0 °C
Date	April 6, 2023 22.36.46	Humidity	19%
Date	2023:04:06	GPS Latitude	38° 55' 17.73" N
Time	23:59:44	GPS Longitude	106° 57' 1.50" W
Comments	100m	GPS Altitude	2881.000000 m
Emissivity	1.0	GPS Heading	83.949997°



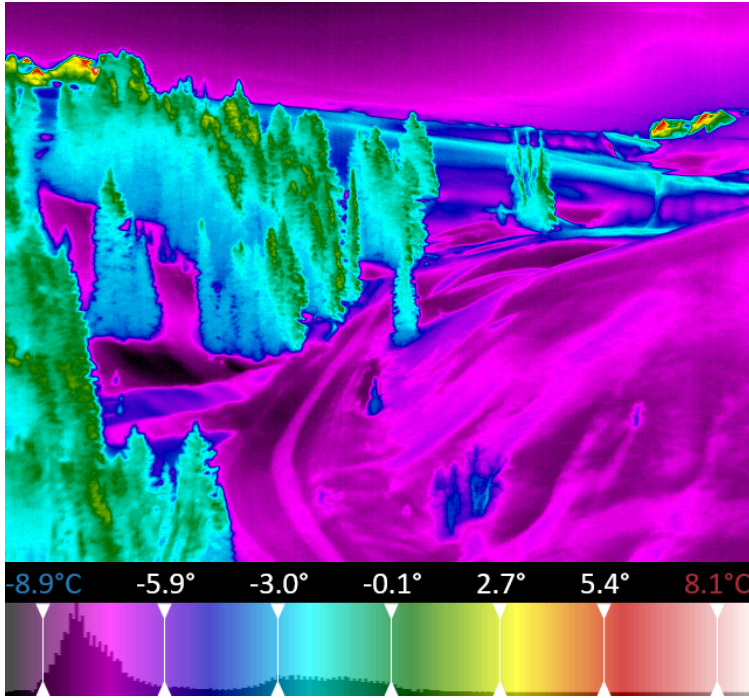
Inspection Report

Project: TBS SAIL II

Session: April 6, 2023 22.36.46

Image: 0009_MWIR

Project	TBS SAIL II	Ambient	-1.0 °C
Date	April 6, 2023 22.36.46	Humidity	19%
Date	2023:04:07	GPS Latitude	38° 55' 17.74" N
Time	00:00:05	GPS Longitude	106° 57' 1.50" W
Comments	100m	GPS Altitude	2882.000000 m
Emissivity	1.0	GPS Heading	79.980003°



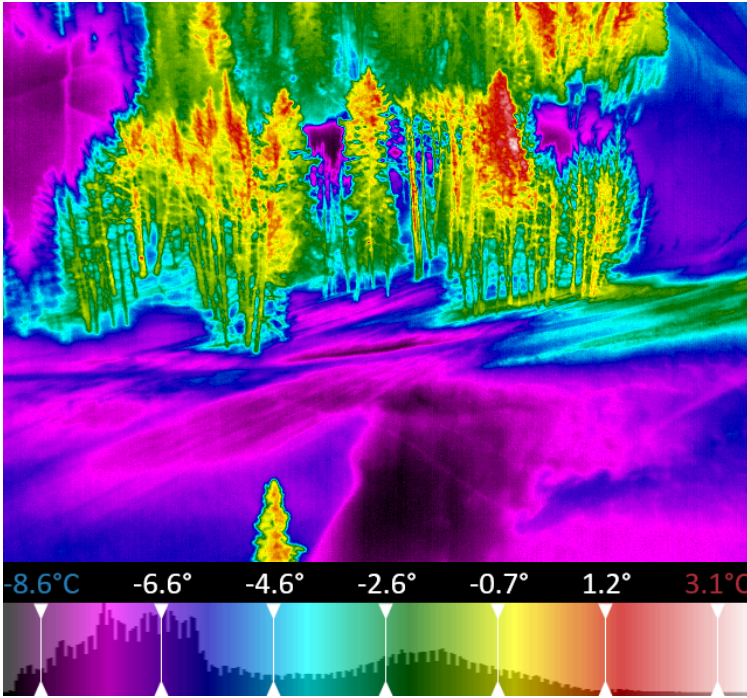
Inspection Report

Project: TBS SAIL II

Session: April 6, 2023 22.36.46

Image: 0010_MWIR

Project	TBS SAIL II	Ambient	-1.0 °C
Date	April 6, 2023 22.36.46	Humidity	19%
Date	2023:04:07	GPS Latitude	38° 55' 17.75" N
Time	00:00:13	GPS Longitude	106° 57' 1.54" W
Comments	100m	GPS Altitude	2884.000000 m
Emissivity	1.0	GPS Heading	78.940002°



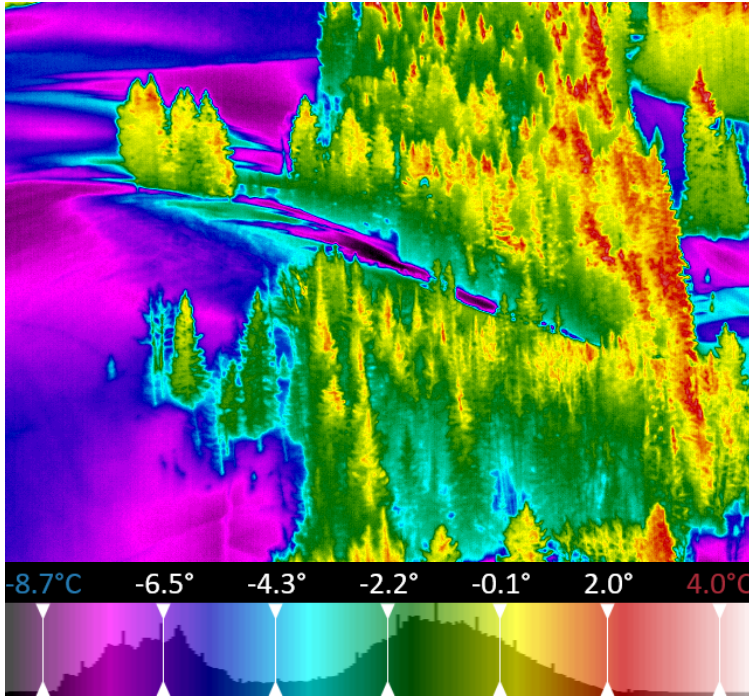
Inspection Report

Project: TBS SAIL II

Session: April 6, 2023 22.36.46

Image: 0011_MWIR

Project	TBS SAIL II	Ambient	-1.0 °C
Date	April 6, 2023 22.36.46	Humidity	19%
Date	2023:04:07	GPS Latitude	38° 55' 17.78" N
Time	00:00:23	GPS Longitude	106° 57' 1.48" W
Comments	100m	GPS Altitude	2881.000000 m
Emissivity	1.0	GPS Heading	77.800003°



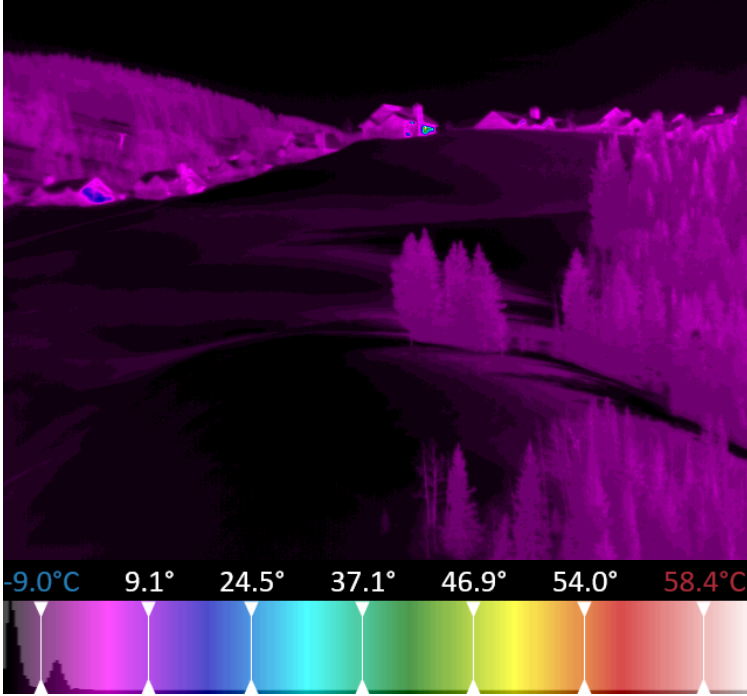
Inspection Report

Project: TBS SAIL II

Session: April 6, 2023 22.36.46

Image: 0012_MWIR

Project	TBS SAIL II	Ambient	-1.0 °C
Date	April 6, 2023 22.36.46	Humidity	19%
Date	2023:04:07	GPS Latitude	38° 55' 17.84" N
Time	00:00:30	GPS Longitude	106° 57' 1.44" W
Comments	100m	GPS Altitude	2880.000000 m
Emissivity	1.0	GPS Heading	76.430000°



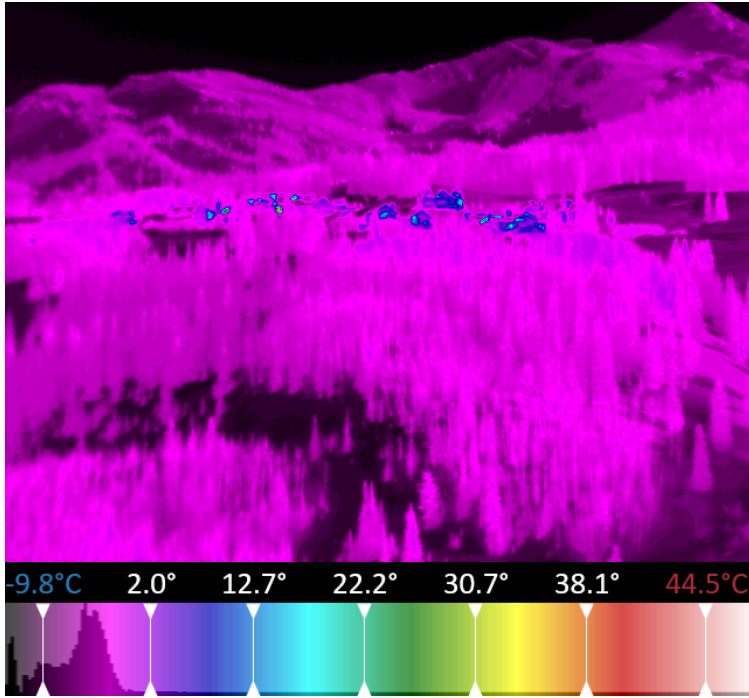
Inspection Report

Project: TBS SAIL II

Session: April 6, 2023 22.36.46

Image: 0013_MWIR

Project	TBS SAIL II	Ambient	-1.0 °C
Date	April 6, 2023 22.36.46	Humidity	19%
Date	2023:04:07	GPS Latitude	38° 55' 17.83" N
Time	00:00:39	GPS Longitude	106° 57' 1.46" W
Comments	100m	GPS Altitude	2882.000000 m
Emissivity	1.0	GPS Heading	75.370003°



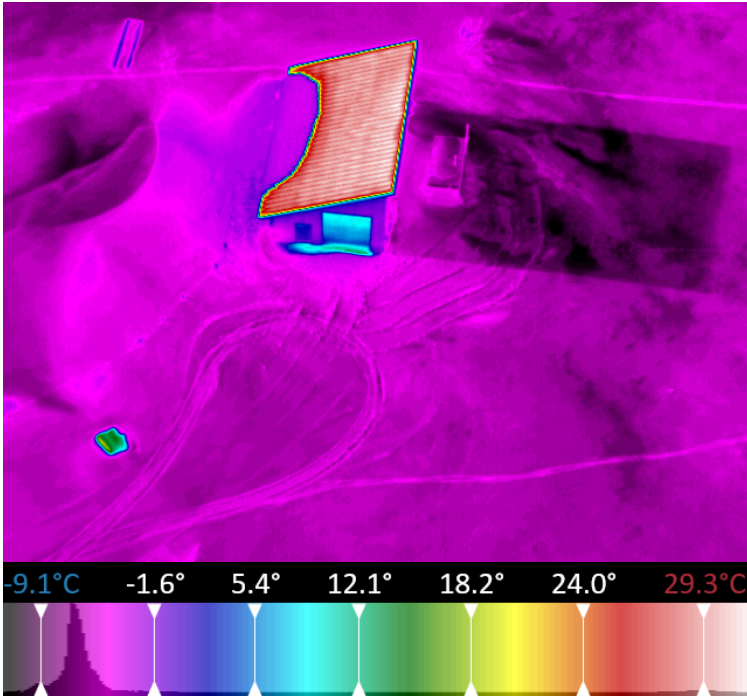
Inspection Report

Project: TBS SAIL II

Session: April 6, 2023 22.36.46

Image: 0014_MWIR

Project	TBS SAIL II	Ambient	-1.0 °C
Date	April 6, 2023 22.36.46	Humidity	19%
Date	2023:04:07	GPS Latitude	38° 55' 17.81" N
Time	00:00:58	GPS Longitude	106° 57' 1.51" W
Comments	100m	GPS Altitude	2887.000000 m
Emissivity	1.0	GPS Heading	76.750000°




Inspection Report

Project: TBS SAIL II

Session: April 6, 2023 22.36.46

Image: 0015_MWIR

Project	TBS SAIL II	Ambient	-1.0 °C
Date	April 6, 2023 22.36.46	Humidity	19%
Date	2023:04:07	GPS Latitude	38° 55' 17.78" N
Time	00:01:07	GPS Longitude	106° 57' 1.58" W
Comments	100m	GPS Altitude	2887.000000 m
Emissivity	1.0	GPS Heading	74.860001°



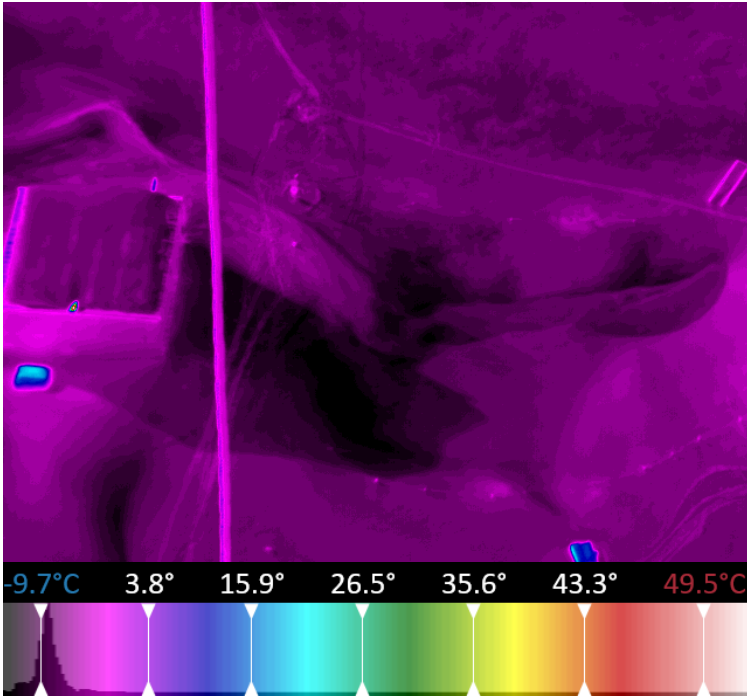
Inspection Report

Project: TBS SAIL II

Session: April 6, 2023 22.36.46

Image: 0016_MWIR

Project	TBS SAIL II	Ambient	-1.0 °C
Date	April 6, 2023 22.36.46	Humidity	19%
Date	2023:04:07	GPS Latitude	38° 55' 17.78" N
Time	00:01:13	GPS Longitude	106° 57' 1.62" W
Comments	100m	GPS Altitude	2885.000000 m
Emissivity	1.0	GPS Heading	73.080002°



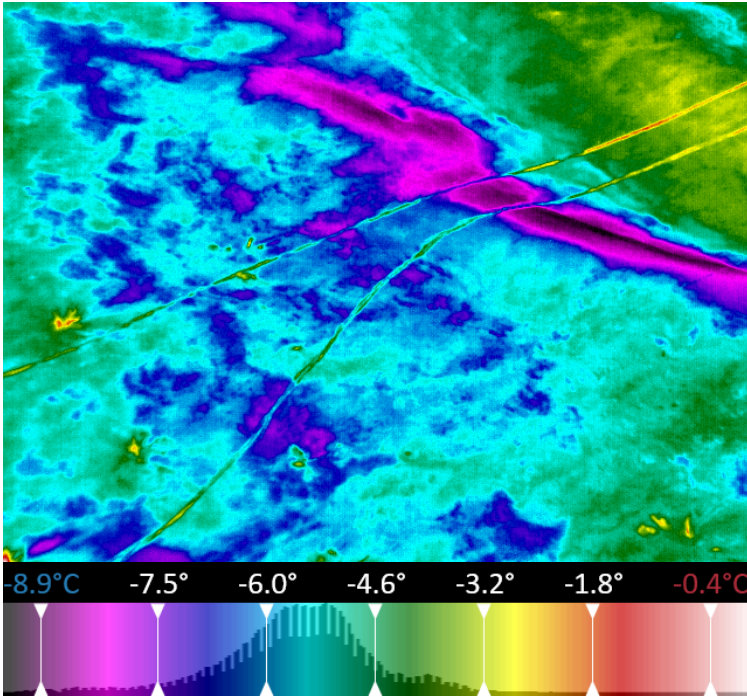
Inspection Report

Project: TBS SAIL II

Session: April 6, 2023 22.36.46

Image: 0017_MWIR

Project	TBS SAIL II	Ambient	-1.0 °C
Date	April 6, 2023 22.36.46	Humidity	19%
Date	2023:04:07	GPS Latitude	38° 55' 17.79" N
Time	00:01:20	GPS Longitude	106° 57' 1.66" W
Comments	100m	GPS Altitude	2888.000000 m
Emissivity	1.0	GPS Heading	71.389999°



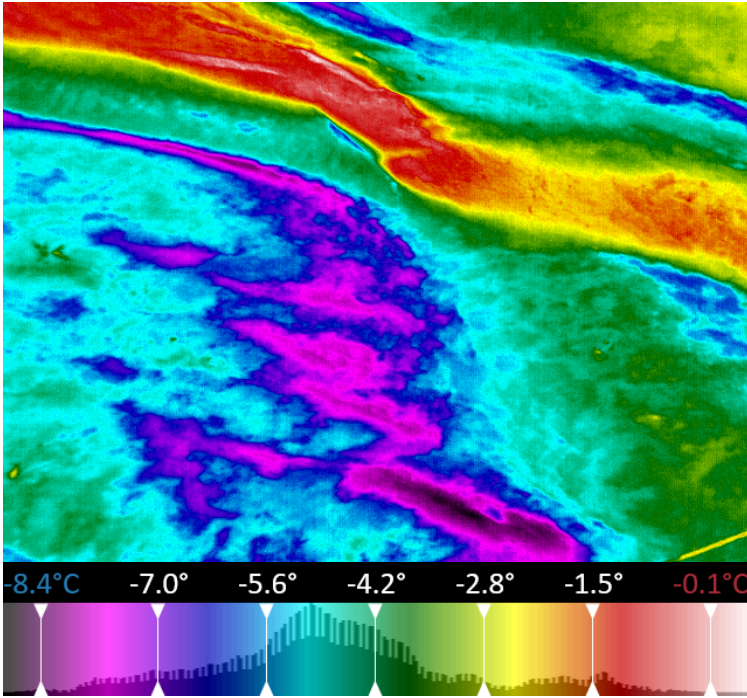
Inspection Report

Project: TBS SAIL II

Session: April 6, 2023 22.36.46

Image: 0018_MWIR

Project	TBS SAIL II	Ambient	-1.0 °C
Date	April 6, 2023 22.36.46	Humidity	19%
Date	2023:04:07	GPS Latitude	38° 55' 17.79" N
Time	00:01:26	GPS Longitude	106° 57' 1.69" W
Comments	100m	GPS Altitude	2885.000000 m
Emissivity	1.0	GPS Heading	70.250000°



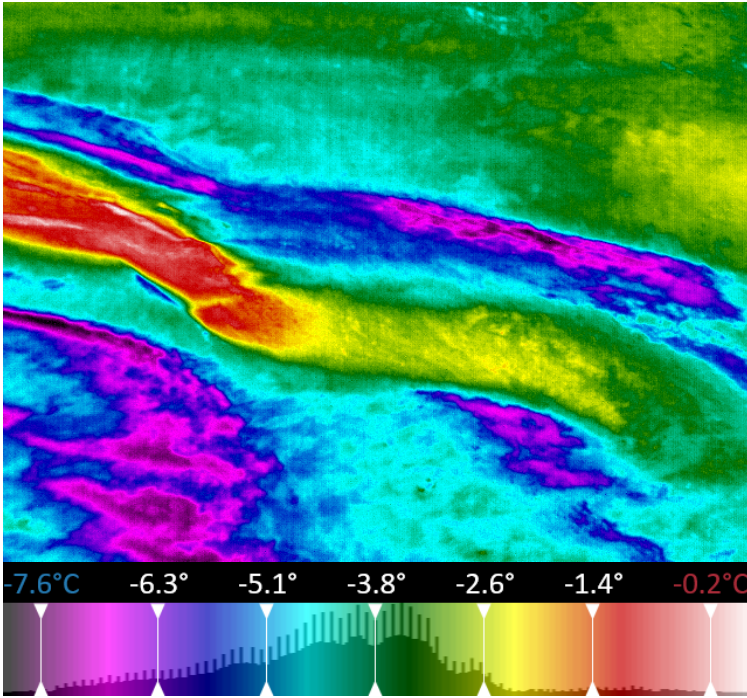
Inspection Report

Project: TBS SAIL II

Session: April 6, 2023 22.36.46

Image: 0019_MWIR

Project	TBS SAIL II	Ambient	-1.0 °C
Date	April 6, 2023 22.36.46	Humidity	19%
Date	2023:04:07	GPS Latitude	38° 55' 17.82" N
Time	00:01:36	GPS Longitude	106° 57' 1.63" W
Comments	100m	GPS Altitude	2892.000000 m
Emissivity	1.0	GPS Heading	68.440002°



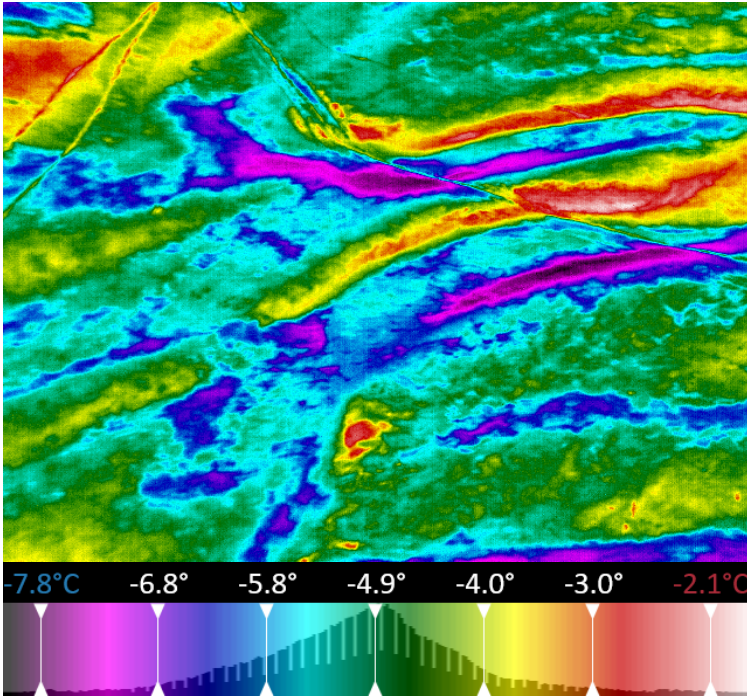
Inspection Report

Project: TBS SAIL II

Session: April 6, 2023 22.36.46

Image: 0020_MWIR

Project	TBS SAIL II	Ambient	-1.0 °C
Date	April 6, 2023 22.36.46	Humidity	19%
Date	2023:04:07	GPS Latitude	38° 55' 17.83" N
Time	00:01:44	GPS Longitude	106° 57' 1.62" W
Comments	100m	GPS Altitude	2893.000000 m
Emissivity	1.0	GPS Heading	64.690002°



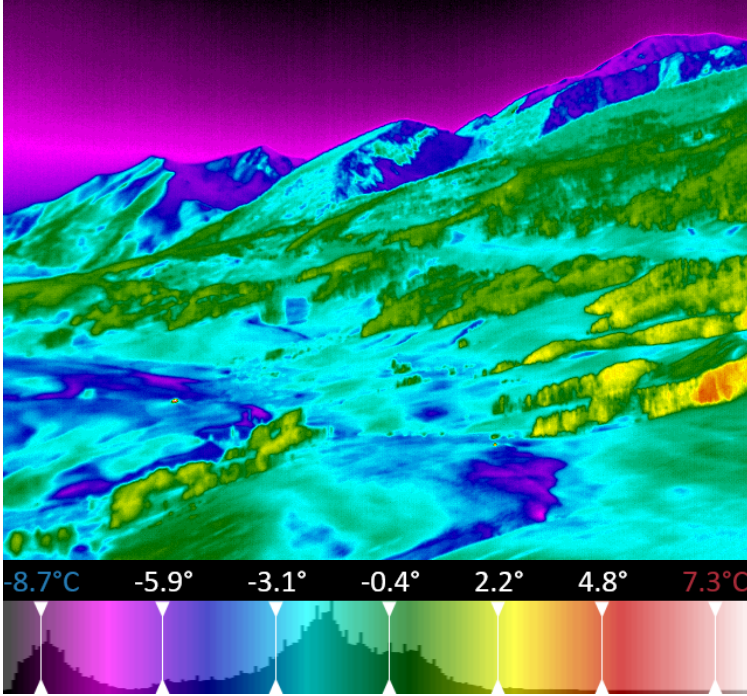
Inspection Report

Project: TBS SAIL II

Session: April 6, 2023 22.36.46

Image: 0021_MWIR

Project	TBS SAIL II	Ambient	-1.4 °C
Date	April 6, 2023 22.36.46	Humidity	21.4%
Date	2023:04:07	GPS Latitude	38° 55' 18.09" N
Time	00:04:39	GPS Longitude	106° 57' 1.43" W
Comments	200m	GPS Altitude	2974.000000 m
Emissivity	1.0	GPS Heading	337.010010°



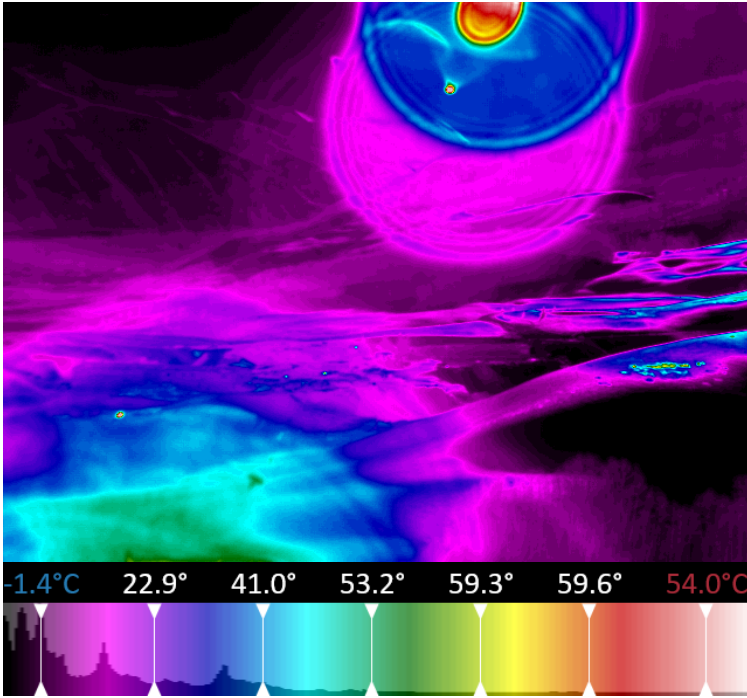
Inspection Report

Project: TBS SAIL II

Session: April 6, 2023 22.36.46

Image: 0022_MWIR

Project	TBS SAIL II	Ambient	-1.4 °C
Date	April 6, 2023 22.36.46	Humidity	21.4%
Date	2023:04:07	GPS Latitude	38° 55' 17.98" N
Time	00:04:52	GPS Longitude	106° 57' 1.31" W
Comments	200m	GPS Altitude	2974.000000 m
Emissivity	1.0	GPS Heading	300.130005°



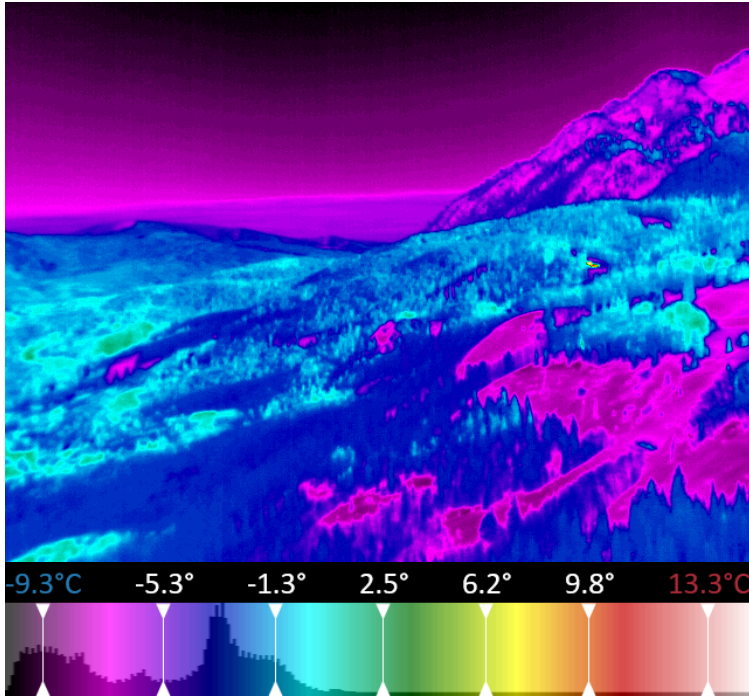
Inspection Report

Project: TBS SAIL II

Session: April 6, 2023 22.36.46

Image: 0023_MWIR

Project	TBS SAIL II	Ambient	-1.4 °C
Date	April 6, 2023 22.36.46	Humidity	21.4%
Date	2023:04:07	GPS Latitude	38° 55' 17.95" N
Time	00:05:14	GPS Longitude	106° 57' 1.16" W
Comments	200m	GPS Altitude	2975.000000 m
Emissivity	1.0	GPS Heading	321.940002°



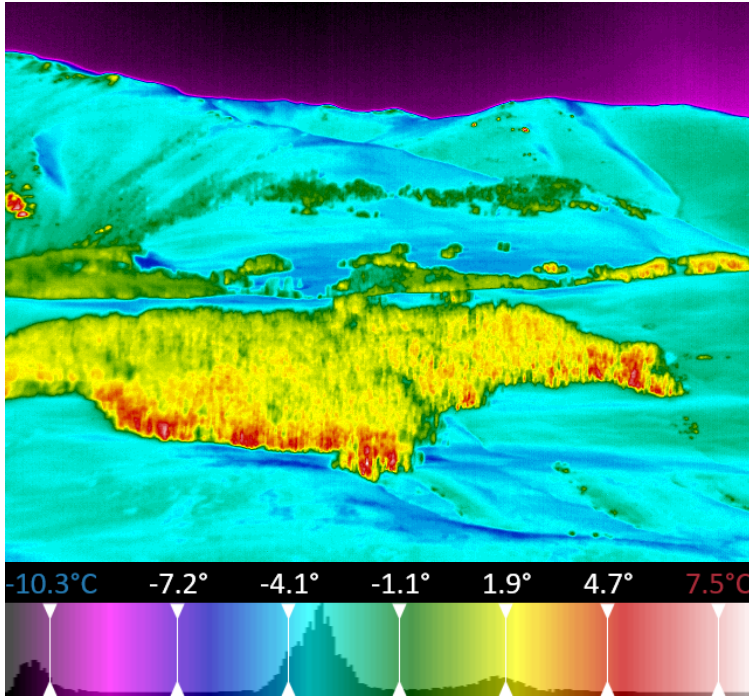
Inspection Report

Project: TBS SAIL II

Session: April 6, 2023 22.36.46

Image: 0024_MWIR

Project	TBS SAIL II	Ambient	-1.4 °C
Date	April 6, 2023 22.36.46	Humidity	21.4%
Date	2023:04:07	GPS Latitude	38° 55' 17.89" N
Time	00:05:33	GPS Longitude	106° 57' 1.15" W
Comments	200m	GPS Altitude	2974.000000 m
Emissivity	1.0	GPS Heading	331.929993°



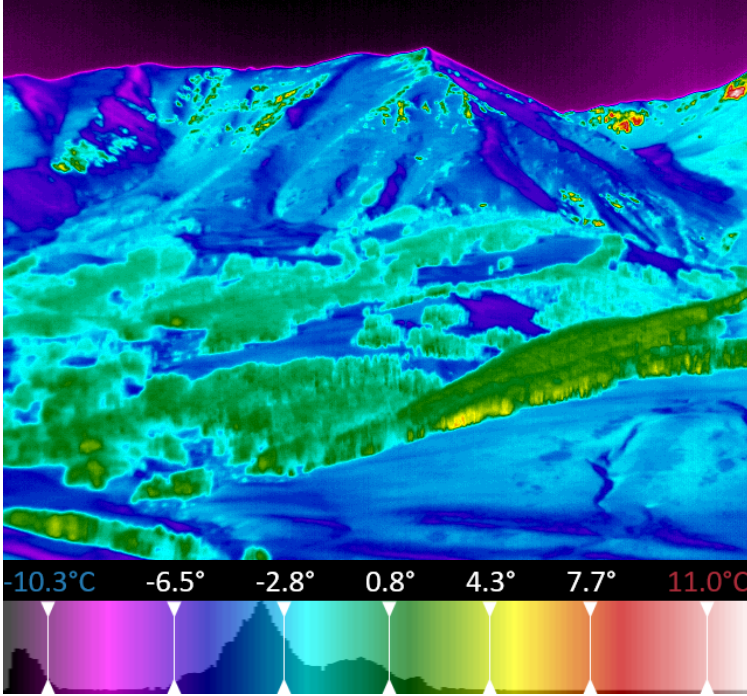
Inspection Report

Project: TBS SAIL II

Session: April 6, 2023 22.36.46

Image: 0025_MWIR

Project	TBS SAIL II	Ambient	-1.4 °C
Date	April 6, 2023 22.36.46	Humidity	21.4%
Date	2023:04:07	GPS Latitude	38° 55' 17.89" N
Time	00:05:38	GPS Longitude	106° 57' 1.17" W
Comments	200m	GPS Altitude	2973.000000 m
Emissivity	1.0	GPS Heading	333.640015°



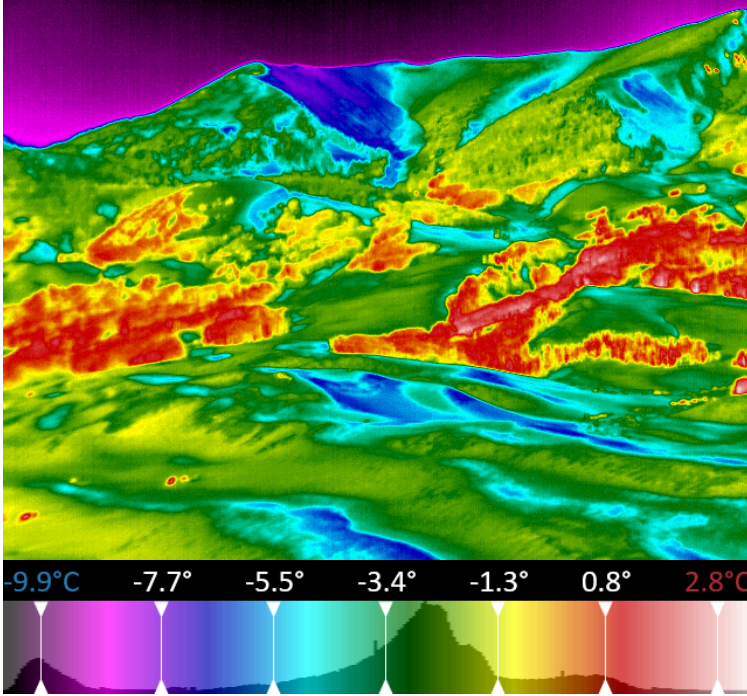
Inspection Report

Project: TBS SAIL II

Session: April 6, 2023 22.36.46

Image: 0026_MWIR

Project	TBS SAIL II	Ambient	-1.4 °C
Date	April 6, 2023 22.36.46	Humidity	21.4%
Date	2023:04:07	GPS Latitude	38° 55' 17.91" N
Time	00:05:48	GPS Longitude	106° 57' 1.18" W
Comments	200m	GPS Altitude	2973.000000 m
Emissivity	1.0	GPS Heading	332.989990°



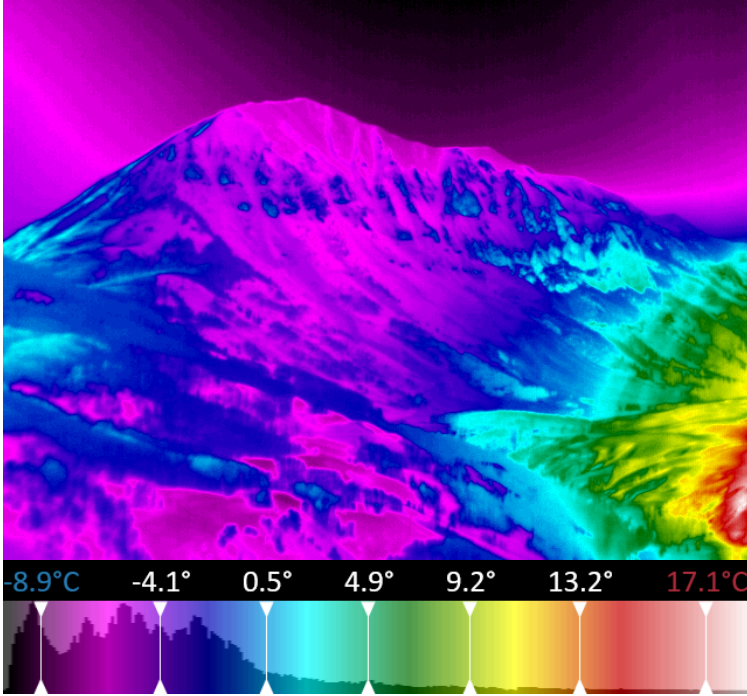
Inspection Report

Project: TBS SAIL II

Session: April 6, 2023 22.36.46

Image: 0027_MWIR

Project	TBS SAIL II	Ambient	-1.4 °C
Date	April 6, 2023 22.36.46	Humidity	21.4%
Date	2023:04:07	GPS Latitude	38° 55' 17.90" N
Time	00:05:56	GPS Longitude	106° 57' 1.13" W
Comments	200m	GPS Altitude	2973.000000 m
Emissivity	1.0	GPS Heading	332.059998°



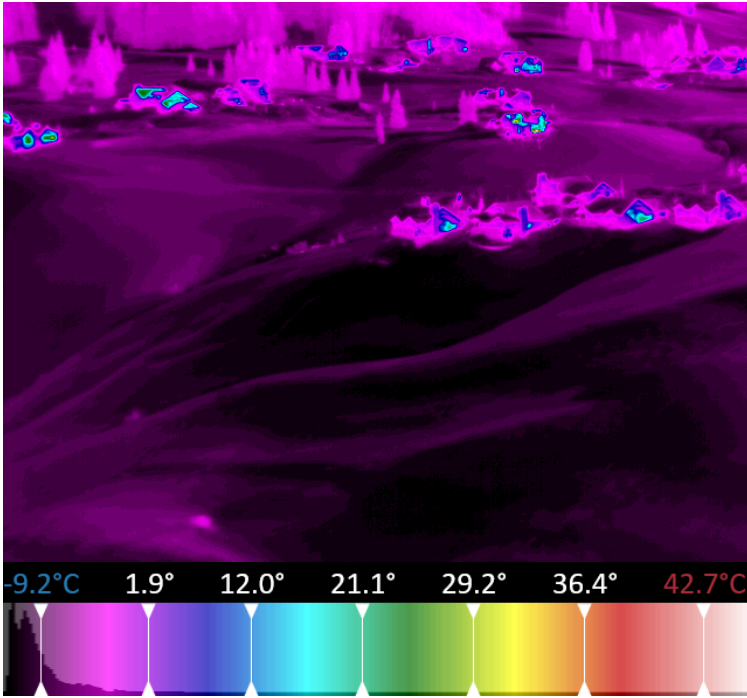
Inspection Report

Project: TBS SAIL II

Session: April 6, 2023 22.36.46

Image: 0028_MWIR

Project	TBS SAIL II	Ambient	-1.4 °C
Date	April 6, 2023 22.36.46	Humidity	21.4%
Date	2023:04:07	GPS Latitude	38° 55' 17.92" N
Time	00:06:16	GPS Longitude	106° 57' 1.16" W
Comments	200m	GPS Altitude	2974.000000 m
Emissivity	1.0	GPS Heading	316.869995°



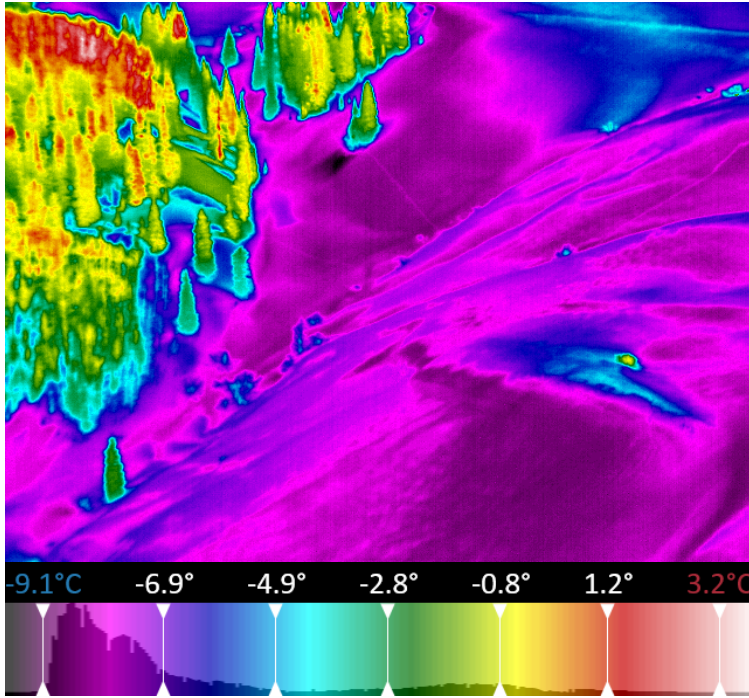
Inspection Report

Project: TBS SAIL II

Session: April 6, 2023 22.36.46

Image: 0029_MWIR

Project	TBS SAIL II	Ambient	-1.4 °C
Date	April 6, 2023 22.36.46	Humidity	21.4%
Date	2023:04:07	GPS Latitude	38° 55' 17.92" N
Time	00:06:28	GPS Longitude	106° 57' 1.19" W
Comments	200m	GPS Altitude	2974.000000 m
Emissivity	1.0	GPS Heading	314.059998°



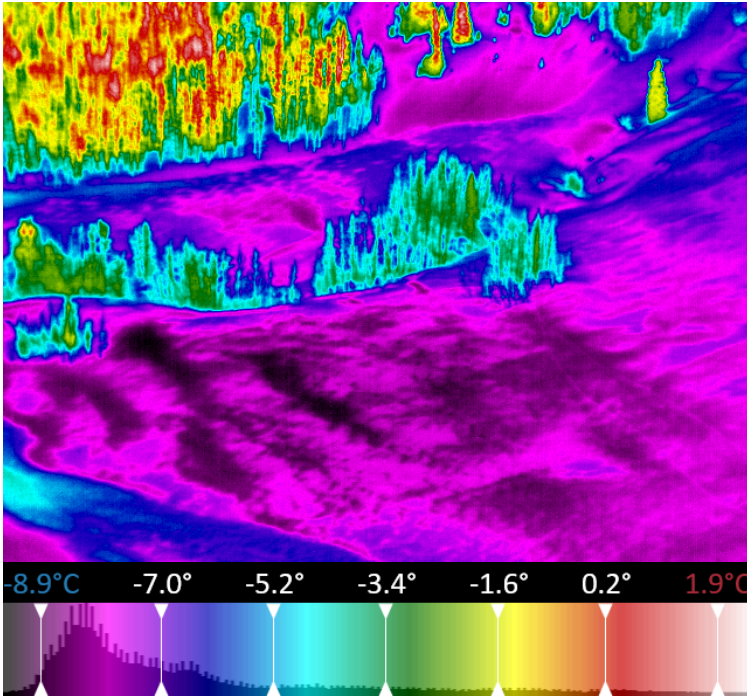
Inspection Report

Project: TBS SAIL II

Session: April 6, 2023 22.36.46

Image: 0030_MWIR

Project	TBS SAIL II	Ambient	-1.4 °C
Date	April 6, 2023 22.36.46	Humidity	21.4%
Date	2023:04:07	GPS Latitude	38° 55' 17.91" N
Time	00:06:39	GPS Longitude	106° 57' 1.16" W
Comments	200m	GPS Altitude	2974.000000 m
Emissivity	1.0	GPS Heading	310.850006°



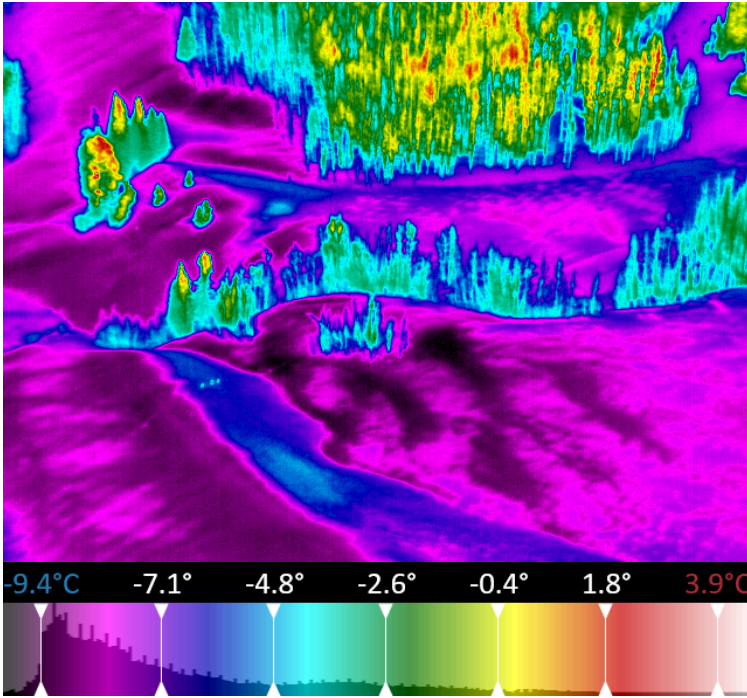
Inspection Report

Project: TBS SAIL II

Session: April 6, 2023 22.36.46

Image: 0031_MWIR

Project	TBS SAIL II	Ambient	-1.4 °C
Date	April 6, 2023 22.36.46	Humidity	21.4%
Date	2023:04:07	GPS Latitude	38° 55' 17.90" N
Time	00:06:43	GPS Longitude	106° 57' 1.12" W
Comments	200m	GPS Altitude	2974.000000 m
Emissivity	1.0	GPS Heading	310.970001°



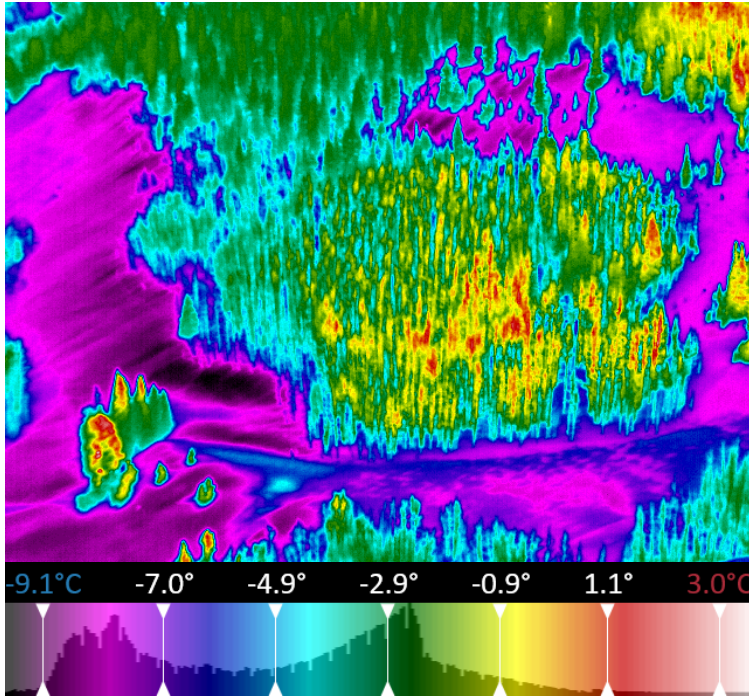
Inspection Report

Project: TBS SAIL II

Session: April 6, 2023 22.36.46

Image: 0032_MWIR

Project	TBS SAIL II	Ambient	-1.4 °C
Date	April 6, 2023 22.36.46	Humidity	21.4%
Date	2023:04:07	GPS Latitude	38° 55' 17.91" N
Time	00:06:50	GPS Longitude	106° 57' 1.10" W
Comments	200m	GPS Altitude	2974.000000 m
Emissivity	1.0	GPS Heading	310.570007°



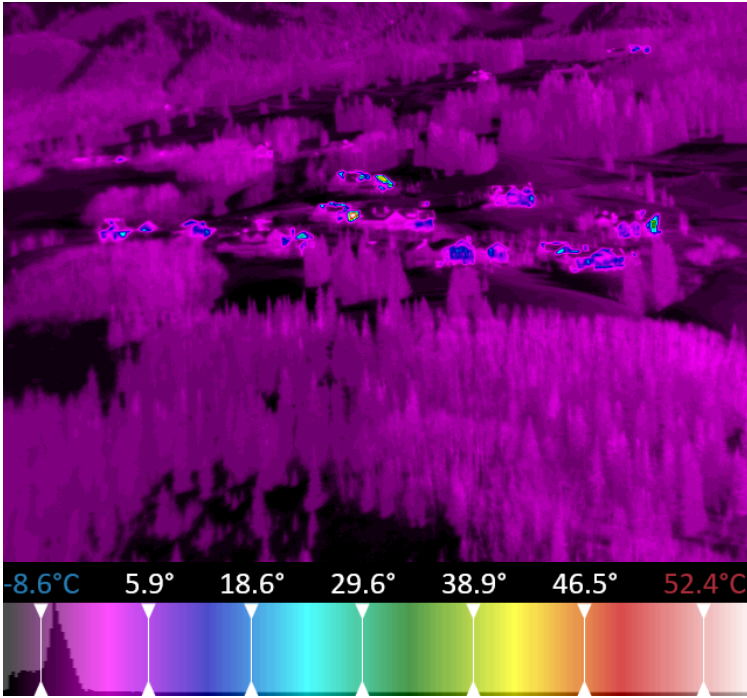
Inspection Report

Project: TBS SAIL II

Session: April 6, 2023 22.36.46

Image: 0033_MWIR

Project	TBS SAIL II	Ambient	-1.4 °C
Date	April 6, 2023 22.36.46	Humidity	21.4%
Date	2023:04:07	GPS Latitude	38° 55' 17.90" N
Time	00:06:56	GPS Longitude	106° 57' 1.06" W
Comments	200m	GPS Altitude	2974.000000 m
Emissivity	1.0	GPS Heading	312.760010°



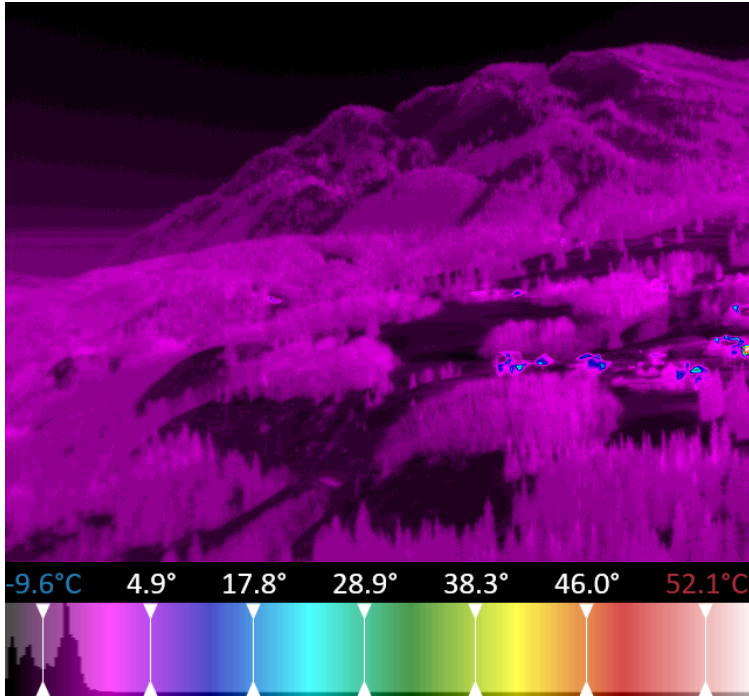
Inspection Report

Project: TBS SAIL II

Session: April 6, 2023 22.36.46

Image: 0034_MWIR

Project	TBS SAIL II	Ambient	-1.4 °C
Date	April 6, 2023 22.36.46	Humidity	21.4%
Date	2023:04:07	GPS Latitude	38° 55' 17.89" N
Time	00:07:05	GPS Longitude	106° 57' 1.03" W
Comments	200m	GPS Altitude	2975.000000 m
Emissivity	1.0	GPS Heading	313.600006°



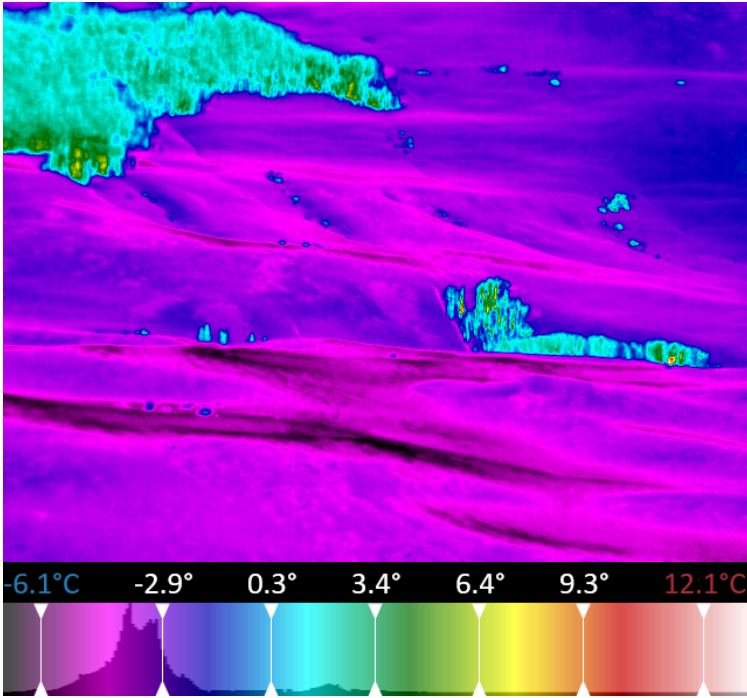
Inspection Report

Project: TBS SAIL II

Session: April 6, 2023 22.36.46

Image: 0035_MWIR

Project	TBS SAIL II	Ambient	-1.4 °C
Date	April 6, 2023 22.36.46	Humidity	21.4%
Date	2023:04:07	GPS Latitude	38° 55' 17.89" N
Time	00:07:20	GPS Longitude	106° 57' 1.06" W
Comments	200m	GPS Altitude	2976.000000 m
Emissivity	1.0	GPS Heading	311.040009°



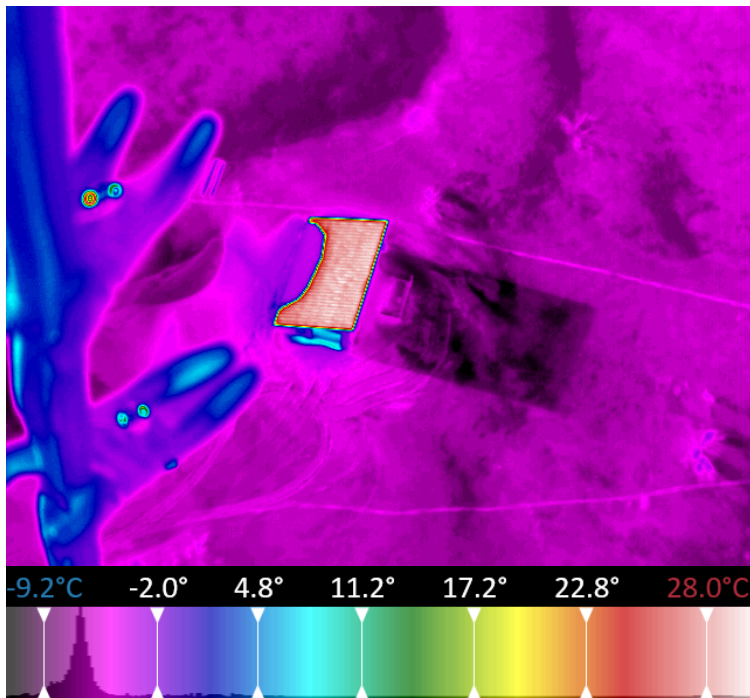
Inspection Report

Project: TBS SAIL II

Session: April 6, 2023 22.36.46

Image: 0036_MWIR

Project	TBS SAIL II	Ambient	-1.4 °C
Date	April 6, 2023 22.36.46	Humidity	21.4%
Date	2023:04:07	GPS Latitude	38° 55' 17.92" N
Time	00:08:00	GPS Longitude	106° 57' 1.11" W
Comments	200m	GPS Altitude	2973.000000 m
Emissivity	1.0	GPS Heading	302.950012°



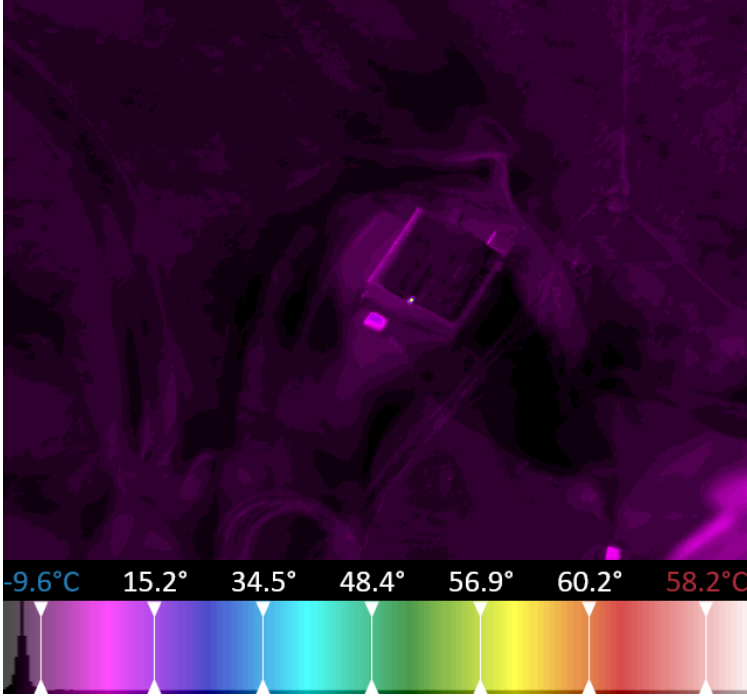
Inspection Report

Project: TBS SAIL II

Session: April 6, 2023 22.36.46

Image: 0037_MWIR

Project	TBS SAIL II	Ambient	-1.4 °C
Date	April 6, 2023 22.36.46	Humidity	21.4%
Date	2023:04:07	GPS Latitude	38° 55' 17.91" N
Time	00:08:09	GPS Longitude	106° 57' 1.13" W
Comments	200m	GPS Altitude	2974.000000 m
Emissivity	1.0	GPS Heading	299.750000°




Inspection Report

Project: TBS SAIL II

Session: April 6, 2023 22.36.46

Image: 0038_MWIR

Project	TBS SAIL II	Ambient	-1.4 °C
Date	April 6, 2023 22.36.46	Humidity	21.4%
Date	2023:04:07	GPS Latitude	38° 55' 17.89" N
Time	00:08:20	GPS Longitude	106° 57' 1.15" W
Comments	200m	GPS Altitude	2975.000000 m
Emissivity	1.0	GPS Heading	295.720001°



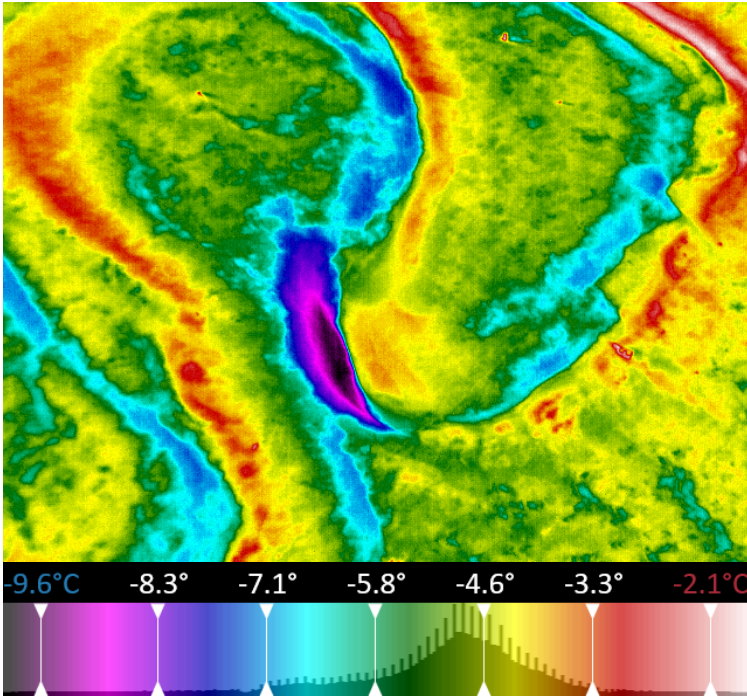
Inspection Report

Project: TBS SAIL II

Session: April 6, 2023 22.36.46

Image: 0039_MWIR

Project	TBS SAIL II	Ambient	-1.4 °C
Date	April 6, 2023 22.36.46	Humidity	21.4%
Date	2023:04:07	GPS Latitude	38° 55' 17.87" N
Time	00:08:27	GPS Longitude	106° 57' 1.14" W
Comments	200m	GPS Altitude	2975.000000 m
Emissivity	1.0	GPS Heading	294.950012°



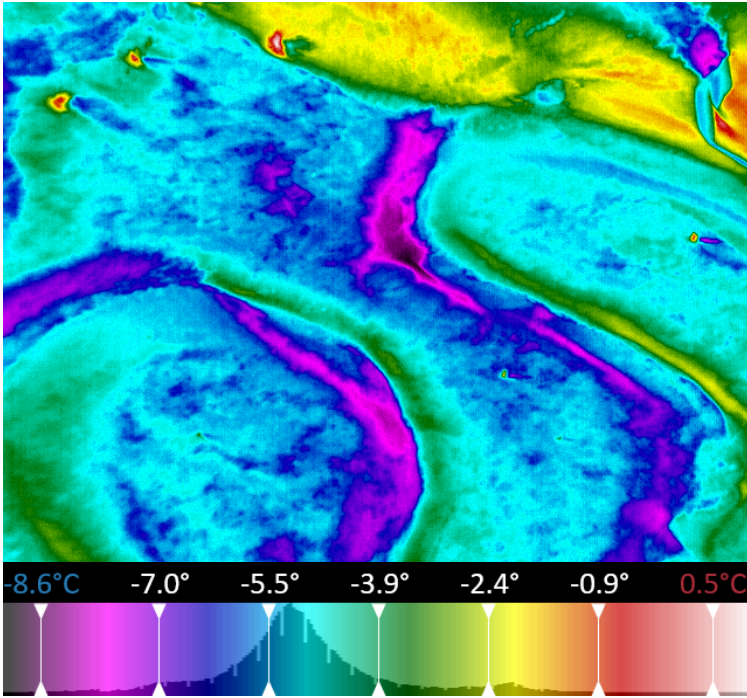
Inspection Report

Project: TBS SAIL II

Session: April 6, 2023 22.36.46

Image: 0040_MWIR

Project	TBS SAIL II	Ambient	-1.4 °C
Date	April 6, 2023 22.36.46	Humidity	21.4%
Date	2023:04:07	GPS Latitude	38° 55' 17.86" N
Time	00:08:34	GPS Longitude	106° 57' 1.12" W
Comments	200m	GPS Altitude	2976.000000 m
Emissivity	1.0	GPS Heading	294.700012°



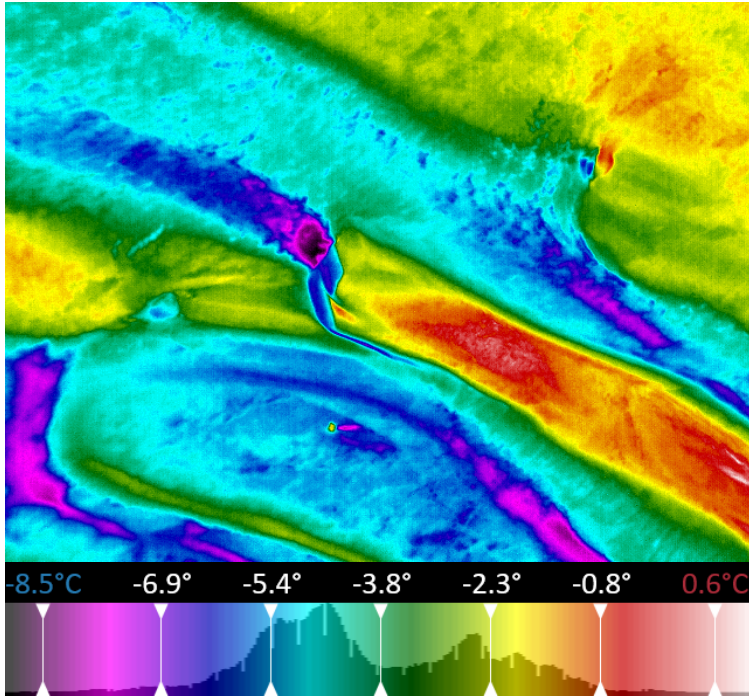
Inspection Report

Project: TBS SAIL II

Session: April 6, 2023 22.36.46

Image: 0041_MWIR

Project	TBS SAIL II	Ambient	-1.4 °C
Date	April 6, 2023 22.36.46	Humidity	21.4%
Date	2023:04:07	GPS Latitude	38° 55' 17.87" N
Time	00:08:39	GPS Longitude	106° 57' 1.13" W
Comments	200m	GPS Altitude	2975.000000 m
Emissivity	1.0	GPS Heading	293.100006°



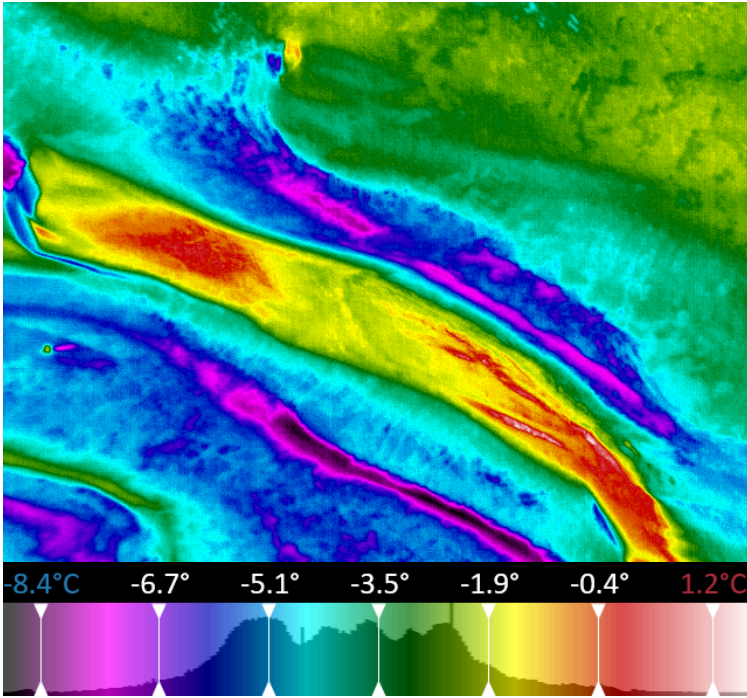
Inspection Report

Project: TBS SAIL II

Session: April 6, 2023 22.36.46

Image: 0042_MWIR

Project	TBS SAIL II	Ambient	-1.4 °C
Date	April 6, 2023 22.36.46	Humidity	21.4%
Date	2023:04:07	GPS Latitude	38° 55' 17.89" N
Time	00:08:46	GPS Longitude	106° 57' 1.13" W
Comments	200m	GPS Altitude	2974.000000 m
Emissivity	1.0	GPS Heading	289.869995°



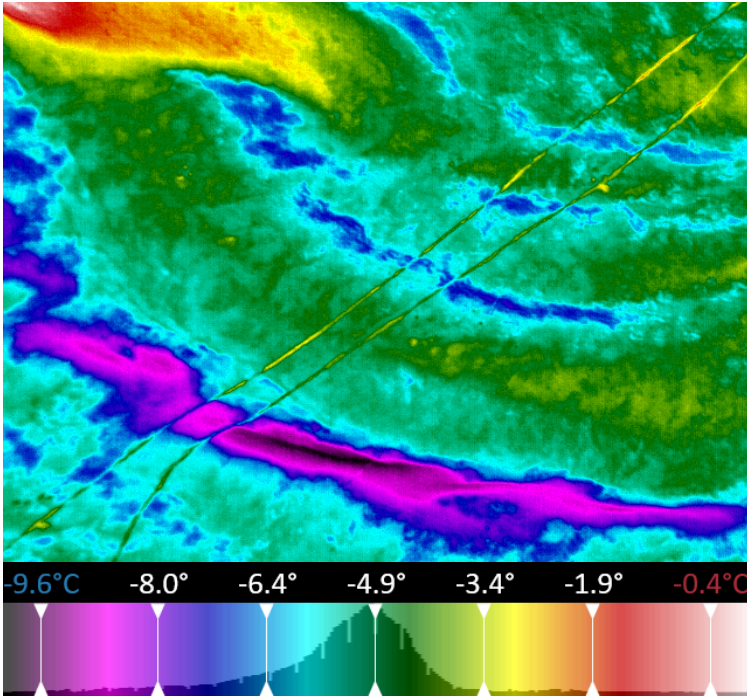
Inspection Report

Project: TBS SAIL II

Session: April 6, 2023 22.36.46

Image: 0043_MWIR

Project	TBS SAIL II	Ambient	-1.4 °C
Date	April 6, 2023 22.36.46	Humidity	21.4%
Date	2023:04:07	GPS Latitude	38° 55' 17.91" N
Time	00:08:54	GPS Longitude	106° 57' 1.12" W
Comments	200m	GPS Altitude	2974.000000 m
Emissivity	1.0	GPS Heading	290.559998°



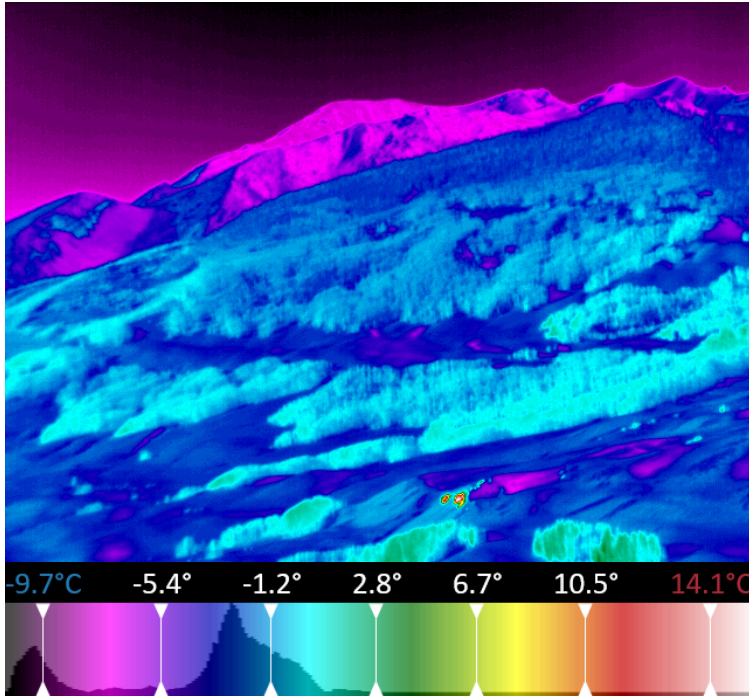
Inspection Report

Project: TBS SAIL II

Session: April 6, 2023 22.36.46

Image: 0044_MWIR

Project	TBS SAIL II	Ambient	-1.6 °C
Date	April 6, 2023 22.36.46	Humidity	21.9%
Date	2023:04:07	GPS Latitude	38° 55' 17.82" N
Time	00:11:59	GPS Longitude	106° 57' 1.40" W
Comments	300m	GPS Altitude	3134.000000 m
Emissivity	1.0	GPS Heading	52.490002°



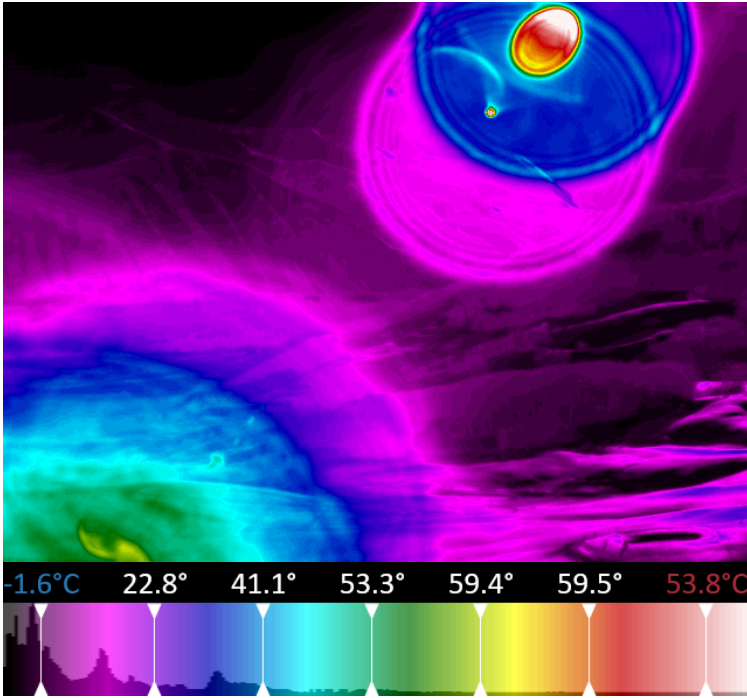
Inspection Report

Project: TBS SAIL II

Session: April 6, 2023 22.36.46

Image: 0045_MWIR

Project	TBS SAIL II	Ambient	-1.6 °C
Date	April 6, 2023 22.36.46	Humidity	21.9%
Date	2023:04:07	GPS Latitude	38° 55' 17.86" N
Time	00:12:07	GPS Longitude	106° 57' 1.42" W
Comments	300m	GPS Altitude	3134.000000 m
Emissivity	1.0	GPS Heading	62.549999°



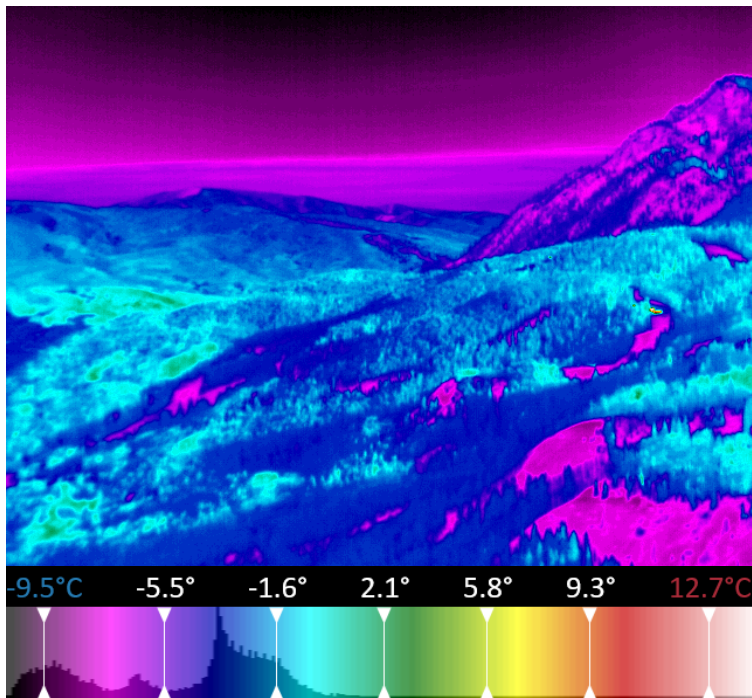
Inspection Report

Project: TBS SAIL II

Session: April 6, 2023 22.36.46

Image: 0046_MWIR

Project	TBS SAIL II	Ambient	-1.6 °C
Date	April 6, 2023 22.36.46	Humidity	21.9%
Date	2023:04:07	GPS Latitude	38° 55' 17.94" N
Time	00:12:21	GPS Longitude	106° 57' 1.37" W
Comments	300m	GPS Altitude	3134.000000 m
Emissivity	1.0	GPS Heading	64.809998°



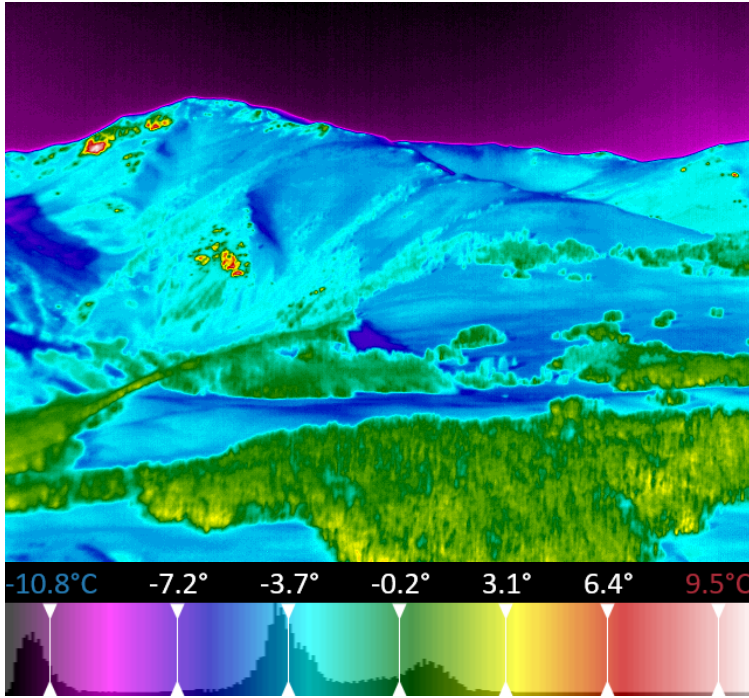
Inspection Report

Project: TBS SAIL II

Session: April 6, 2023 22.36.46

Image: 0047_MWIR

Project	TBS SAIL II	Ambient	-1.6 °C
Date	April 6, 2023 22.36.46	Humidity	21.9%
Date	2023:04:07	GPS Latitude	38° 55' 17.97" N
Time	00:12:32	GPS Longitude	106° 57' 1.31" W
Comments	300m	GPS Altitude	3134.000000 m
Emissivity	1.0	GPS Heading	47.740002°



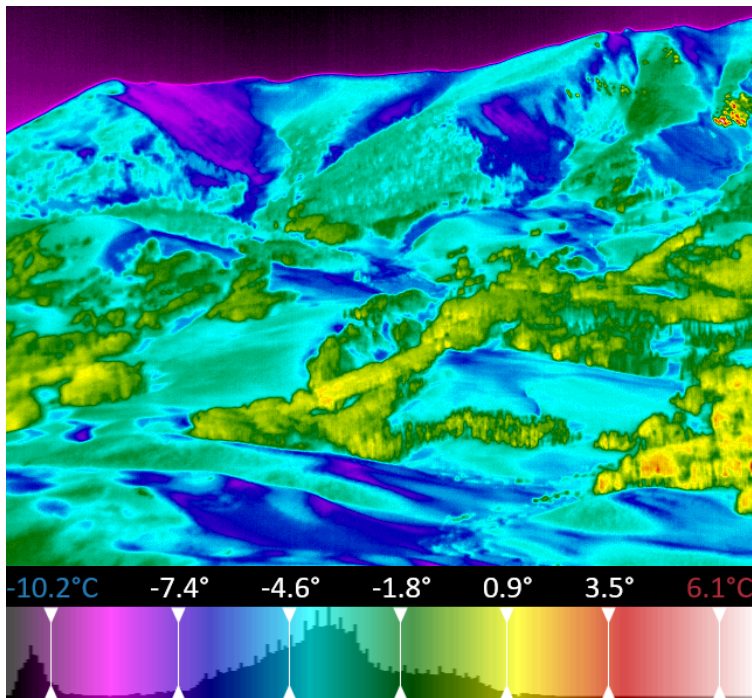
Inspection Report

Project: TBS SAIL II

Session: April 6, 2023 22.36.46

Image: 0048_MWIR

Project	TBS SAIL II	Ambient	-1.6 °C
Date	April 6, 2023 22.36.46	Humidity	21.9%
Date	2023:04:07	GPS Latitude	38° 55' 17.97" N
Time	00:12:40	GPS Longitude	106° 57' 1.29" W
Comments	300m	GPS Altitude	3134.000000 m
Emissivity	1.0	GPS Heading	38.590000°



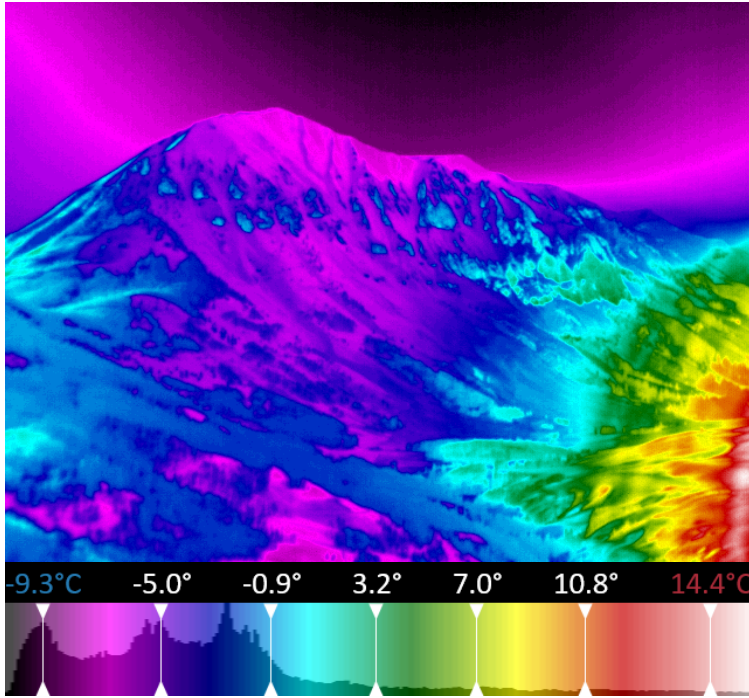
Inspection Report

Project: TBS SAIL II

Session: April 6, 2023 22.36.46

Image: 0049_MWIR

Project	TBS SAIL II	Ambient	-1.6 °C
Date	April 6, 2023 22.36.46	Humidity	21.9%
Date	2023:04:07	GPS Latitude	38° 55' 17.95" N
Time	00:12:49	GPS Longitude	106° 57' 1.26" W
Comments	300m	GPS Altitude	3134.000000 m
Emissivity	1.0	GPS Heading	35.840000°



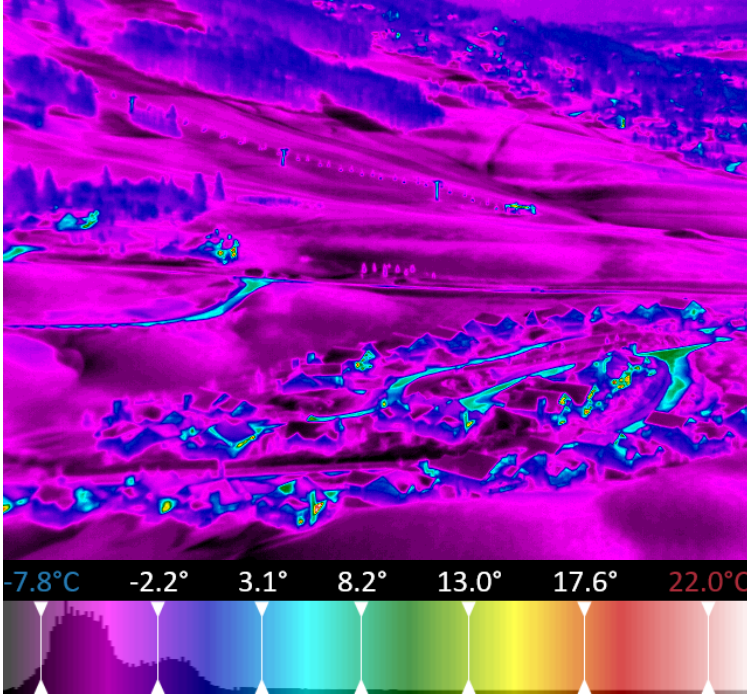
Inspection Report

Project: TBS SAIL II

Session: April 6, 2023 22.36.46

Image: 0050_MWIR

Project	TBS SAIL II	Ambient	-1.6 °C
Date	April 6, 2023 22.36.46	Humidity	21.9%
Date	2023:04:07	GPS Latitude	38° 55' 17.89" N
Time	00:13:03	GPS Longitude	106° 57' 1.21" W
Comments	300m	GPS Altitude	3134.000000 m
Emissivity	1.0	GPS Heading	42.189999°



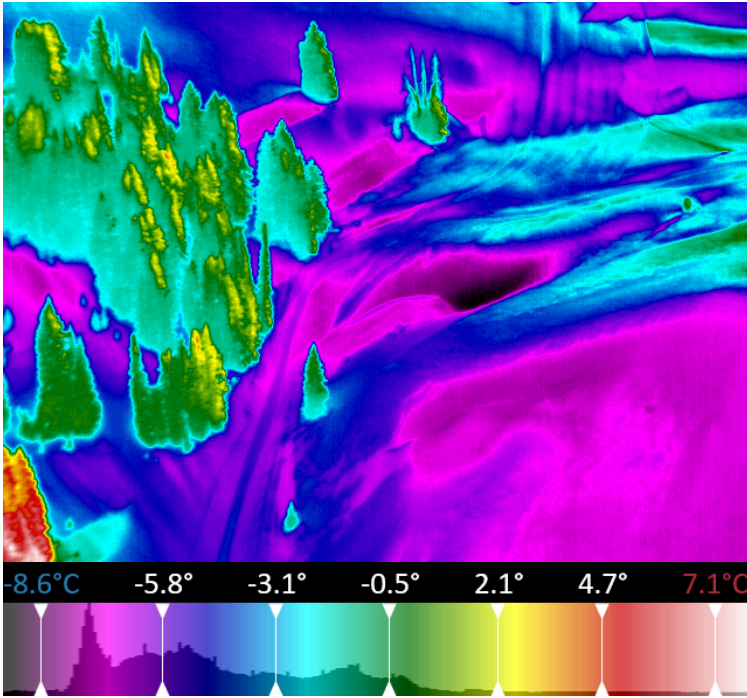
Inspection Report

Project: TBS SAIL II

Session: April 6, 2023 22.36.46

Image: 0051_MWIR

Project	TBS SAIL II	Ambient	-1.6 °C
Date	April 6, 2023 22.36.46	Humidity	21.9%
Date	2023:04:07	GPS Latitude	38° 55' 17.86" N
Time	00:13:30	GPS Longitude	106° 57' 1.14" W
Comments	300m	GPS Altitude	3134.000000 m
Emissivity	1.0	GPS Heading	26.100000°



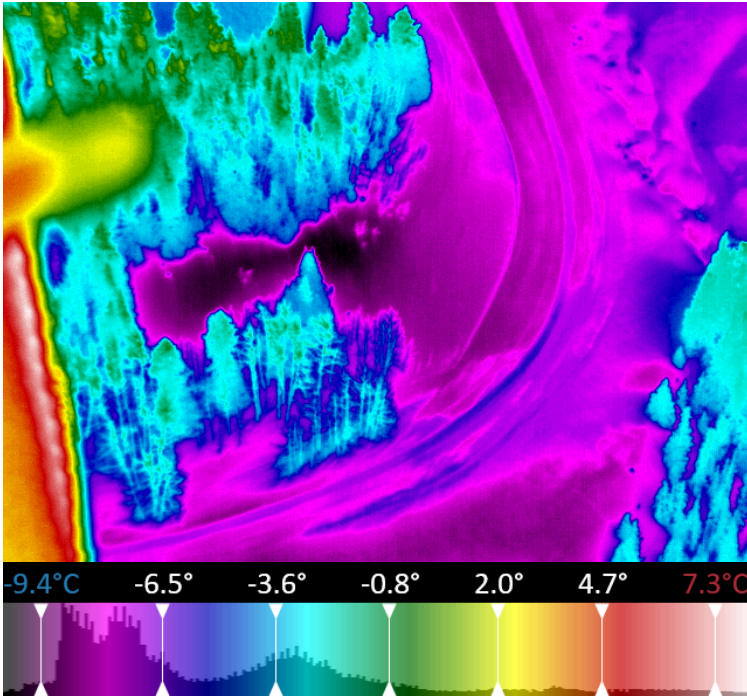
Inspection Report

Project: TBS SAIL II

Session: April 6, 2023 22.36.46

Image: 0052_MWIR

Project	TBS SAIL II	Ambient	-1.6 °C
Date	April 6, 2023 22.36.46	Humidity	21.9%
Date	2023:04:07	GPS Latitude	38° 55' 17.87" N
Time	00:13:35	GPS Longitude	106° 57' 1.12" W
Comments	300m	GPS Altitude	3134.000000 m
Emissivity	1.0	GPS Heading	28.139999°



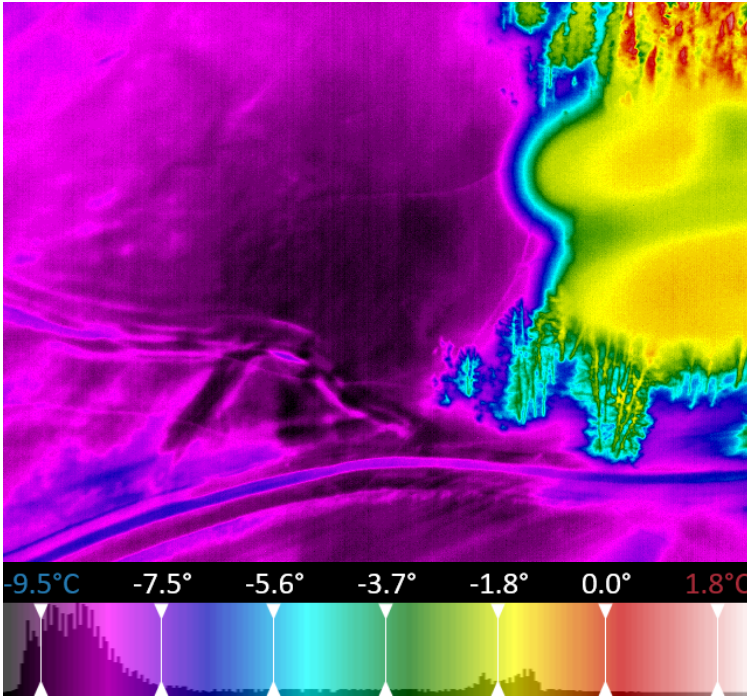
Inspection Report

Project: TBS SAIL II

Session: April 6, 2023 22.36.46

Image: 0053_MWIR

Project	TBS SAIL II	Ambient	-1.6 °C
Date	April 6, 2023 22.36.46	Humidity	21.9%
Date	2023:04:07	GPS Latitude	38° 55' 17.90" N
Time	00:13:44	GPS Longitude	106° 57' 1.08" W
Comments	300m	GPS Altitude	3134.000000 m
Emissivity	1.0	GPS Heading	31.610001°



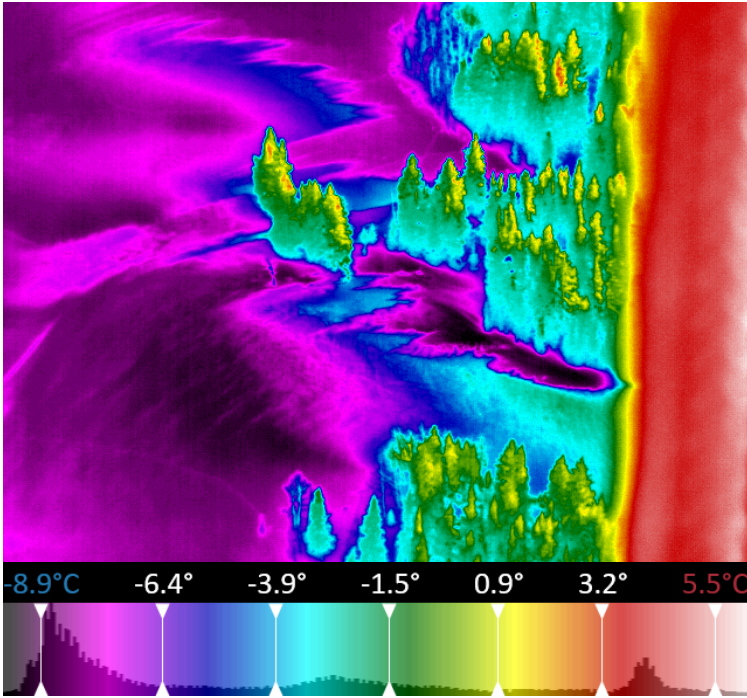
Inspection Report

Project: TBS SAIL II

Session: April 6, 2023 22.36.46

Image: 0054_MWIR

Project	TBS SAIL II	Ambient	-1.6 °C
Date	April 6, 2023 22.36.46	Humidity	21.9%
Date	2023:04:07	GPS Latitude	38° 55' 17.92" N
Time	00:13:53	GPS Longitude	106° 57' 1.02" W
Comments	300m	GPS Altitude	3134.000000 m
Emissivity	1.0	GPS Heading	26.480000°




Inspection Report

Project: TBS SAIL II

Session: April 6, 2023 22.36.46

Image: 0055_MWIR

Project	TBS SAIL II	Ambient	-1.6 °C
Date	April 6, 2023 22.36.46	Humidity	21.9%
Date	2023:04:07	GPS Latitude	38° 55' 17.91" N
Time	00:14:05	GPS Longitude	106° 57' 0.98" W
Comments	300m	GPS Altitude	3134.000000 m
Emissivity	1.0	GPS Heading	18.160000°




Inspection Report

Project: TBS SAIL II

Session: April 6, 2023 22.36.46

Image: 0056_MWIR

Project	TBS SAIL II	Ambient	-1.6 °C
Date	April 6, 2023 22.36.46	Humidity	21.9%
Date	2023:04:07	GPS Latitude	38° 55' 17.92" N
Time	00:14:11	GPS Longitude	106° 57' 0.95" W
Comments	300m	GPS Altitude	3134.000000 m
Emissivity	1.0	GPS Heading	15.780000°



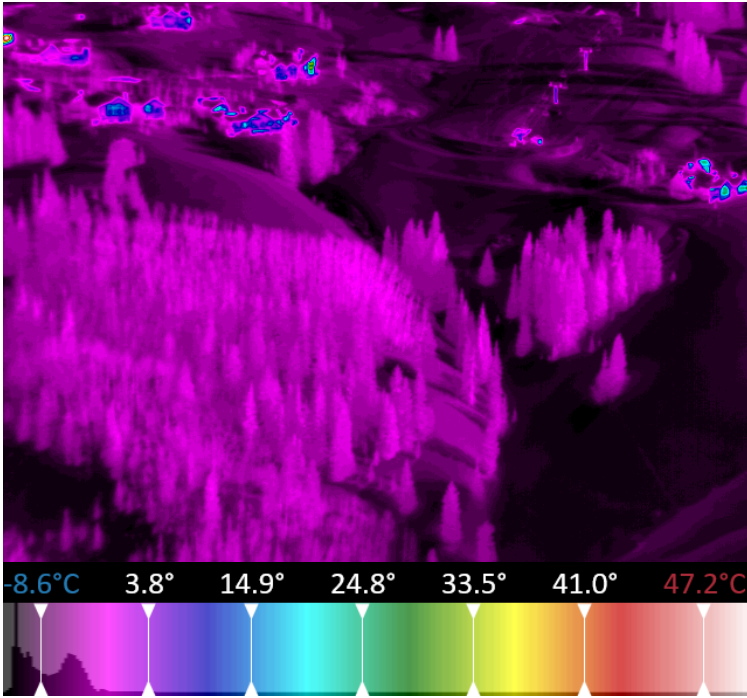
Inspection Report

Project: TBS SAIL II

Session: April 6, 2023 22.36.46

Image: 0057_MWIR

Project	TBS SAIL II	Ambient	-1.6 °C
Date	April 6, 2023 22.36.46	Humidity	21.9%
Date	2023:04:07	GPS Latitude	38° 55' 17.91" N
Time	00:14:15	GPS Longitude	106° 57' 0.93" W
Comments	300m	GPS Altitude	3134.000000 m
Emissivity	1.0	GPS Heading	14.600000°



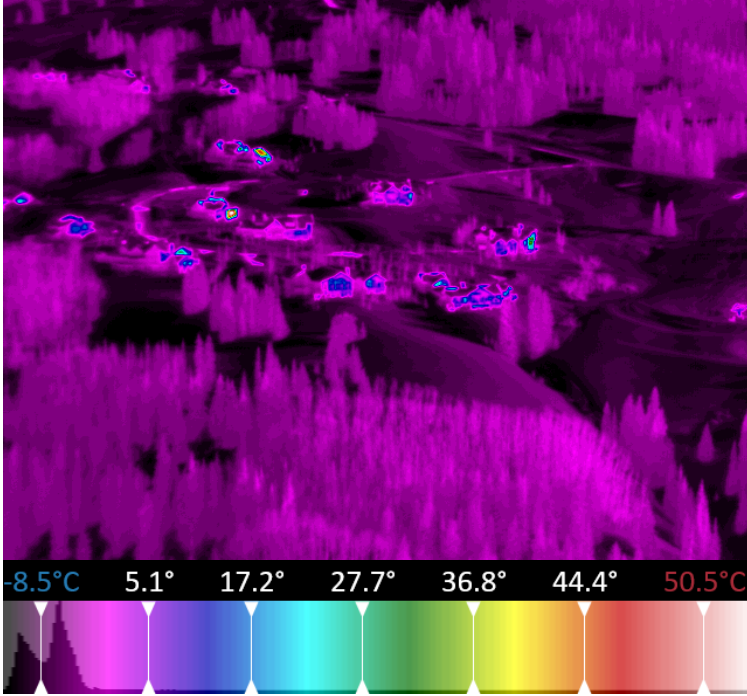
Inspection Report

Project: TBS SAIL II

Session: April 6, 2023 22.36.46

Image: 0058_MWIR

Project	TBS SAIL II	Ambient	-1.6 °C
Date	April 6, 2023 22.36.46	Humidity	21.9%
Date	2023:04:07	GPS Latitude	38° 55' 17.91" N
Time	00:14:22	GPS Longitude	106° 57' 0.91" W
Comments	300m	GPS Altitude	3134.000000 m
Emissivity	1.0	GPS Heading	14.450000°



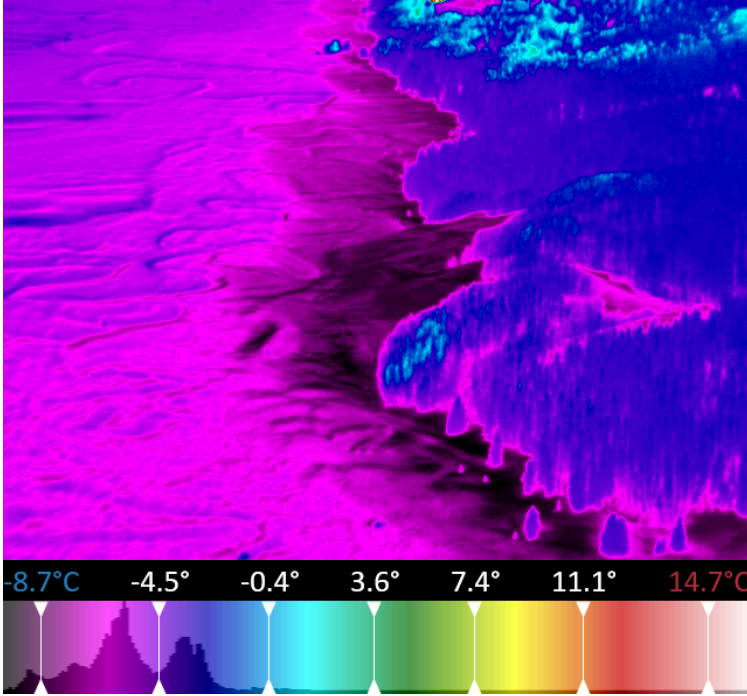
Inspection Report

Project: TBS SAIL II

Session: April 6, 2023 22.36.46

Image: 0059_MWIR

Project	TBS SAIL II	Ambient	-1.6 °C
Date	April 6, 2023 22.36.46	Humidity	21.9%
Date	2023:04:07	GPS Latitude	38° 55' 17.93" N
Time	00:14:32	GPS Longitude	106° 57' 0.90" W
Comments	300m	GPS Altitude	3134.000000 m
Emissivity	1.0	GPS Heading	14.500000°



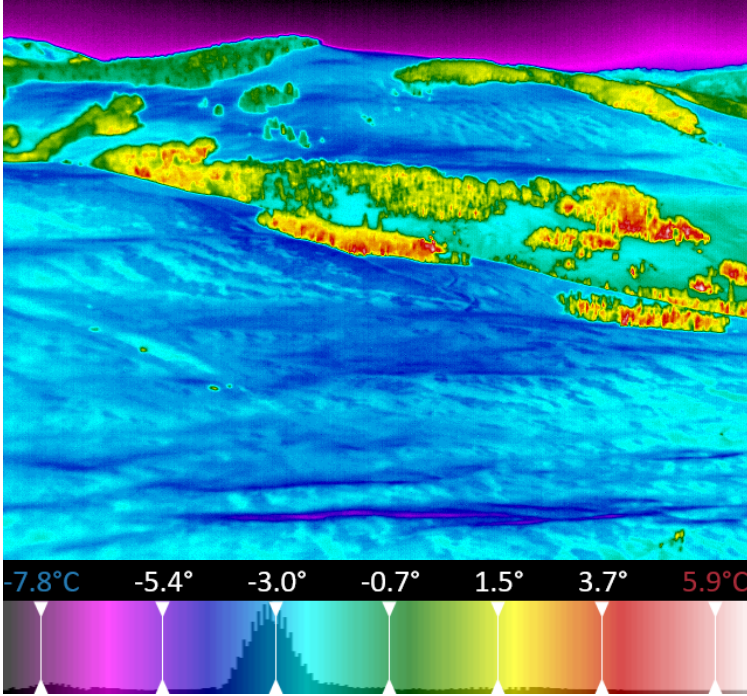
Inspection Report

Project: TBS SAIL II

Session: April 6, 2023 22.36.46

Image: 0060_MWIR

Project	TBS SAIL II	Ambient	-1.6 °C
Date	April 6, 2023 22.36.46	Humidity	21.9%
Date	2023:04:07	GPS Latitude	38° 55' 17.92" N
Time	00:15:04	GPS Longitude	106° 57' 0.78" W
Comments	300m	GPS Altitude	3133.000000 m
Emissivity	1.0	GPS Heading	1.830000°



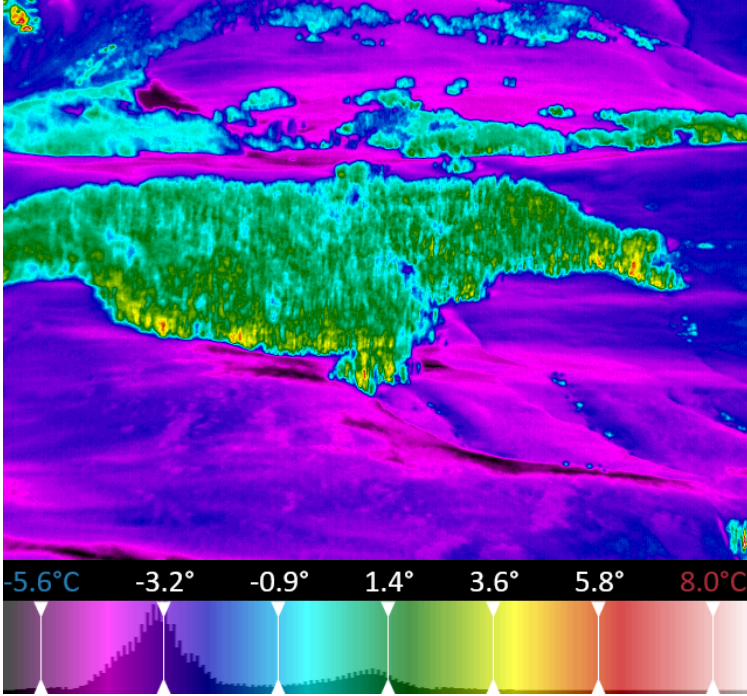
Inspection Report

Project: TBS SAIL II

Session: April 6, 2023 22.36.46

Image: 0061_MWIR

Project	TBS SAIL II	Ambient	-1.6 °C
Date	April 6, 2023 22.36.46	Humidity	21.9%
Date	2023:04:07	GPS Latitude	38° 55' 17.92" N
Time	00:15:14	GPS Longitude	106° 57' 0.80" W
Comments	300m	GPS Altitude	3134.000000 m
Emissivity	1.0	GPS Heading	357.500000°



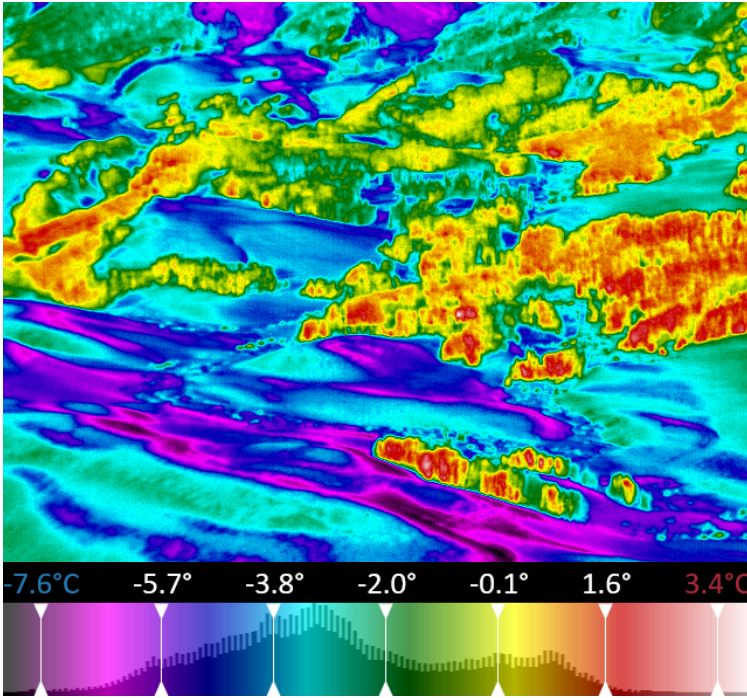
Inspection Report

Project: TBS SAIL II

Session: April 6, 2023 22.36.46

Image: 0062_MWIR

Project	TBS SAIL II	Ambient	-1.6 °C
Date	April 6, 2023 22.36.46	Humidity	21.9%
Date	2023:04:07	GPS Latitude	38° 55' 17.90" N
Time	00:15:32	GPS Longitude	106° 57' 0.82" W
Comments	300m	GPS Altitude	3134.000000 m
Emissivity	1.0	GPS Heading	357.190002°




Inspection Report

Project: TBS SAIL II

Session: April 6, 2023 22.36.46

Image: 0063_MWIR

Project	TBS SAIL II	Ambient	-1.6 °C
Date	April 6, 2023 22.36.46	Humidity	21.9%
Date	2023:04:07	GPS Latitude	38° 55' 17.93" N
Time	00:15:55	GPS Longitude	106° 57' 0.88" W
Comments	300m	GPS Altitude	3134.000000 m
Emissivity	1.0	GPS Heading	348.500000°



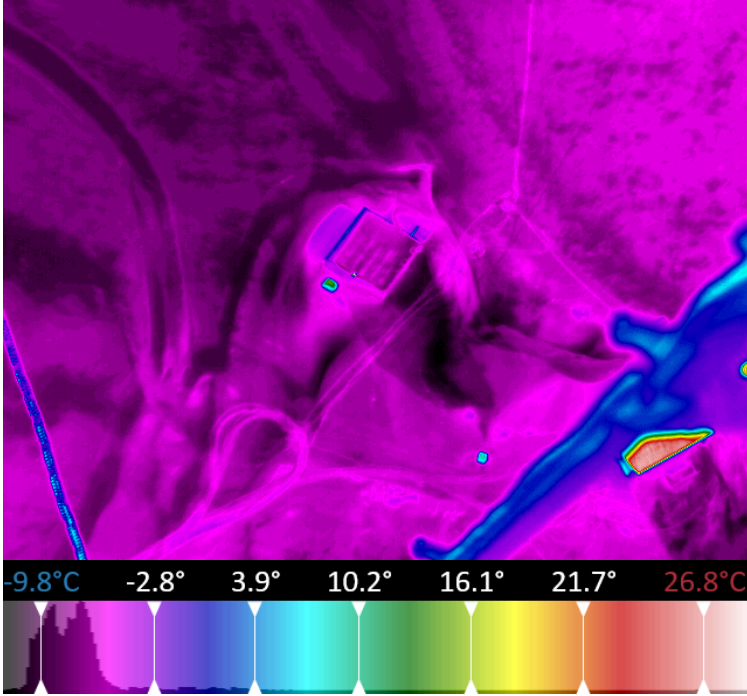
Inspection Report

Project: TBS SAIL II

Session: April 6, 2023 22.36.46

Image: 0064_MWIR

Project	TBS SAIL II	Ambient	-1.6 °C
Date	April 6, 2023 22.36.46	Humidity	21.9%
Date	2023:04:07	GPS Latitude	38° 55' 17.93" N
Time	00:16:03	GPS Longitude	106° 57' 0.90" W
Comments	300m	GPS Altitude	3133.000000 m
Emissivity	1.0	GPS Heading	347.779999°



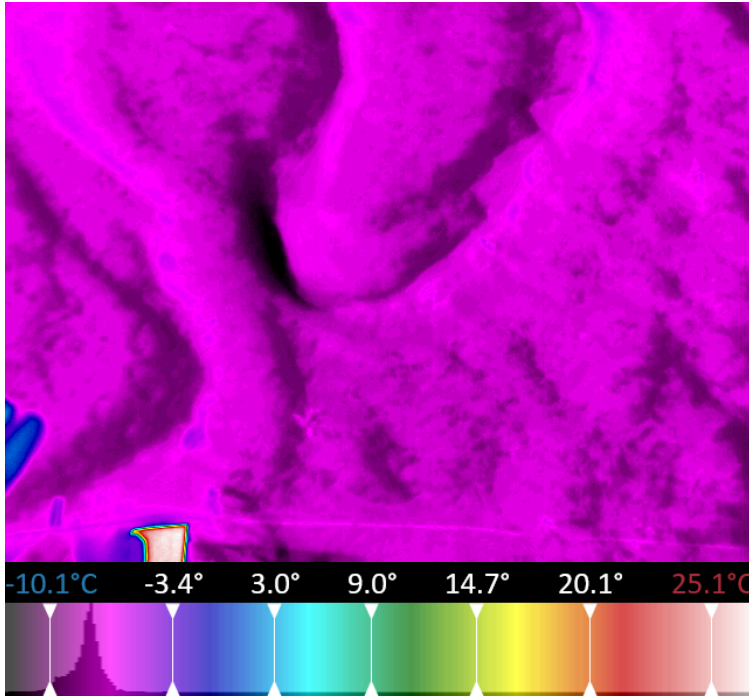
Inspection Report

Project: TBS SAIL II

Session: April 6, 2023 22.36.46

Image: 0065_MWIR

Project	TBS SAIL II	Ambient	-1.6 °C
Date	April 6, 2023 22.36.46	Humidity	21.9%
Date	2023:04:07	GPS Latitude	38° 55' 17.92" N
Time	00:16:12	GPS Longitude	106° 57' 0.90" W
Comments	300m	GPS Altitude	3133.000000 m
Emissivity	1.0	GPS Heading	345.350006°



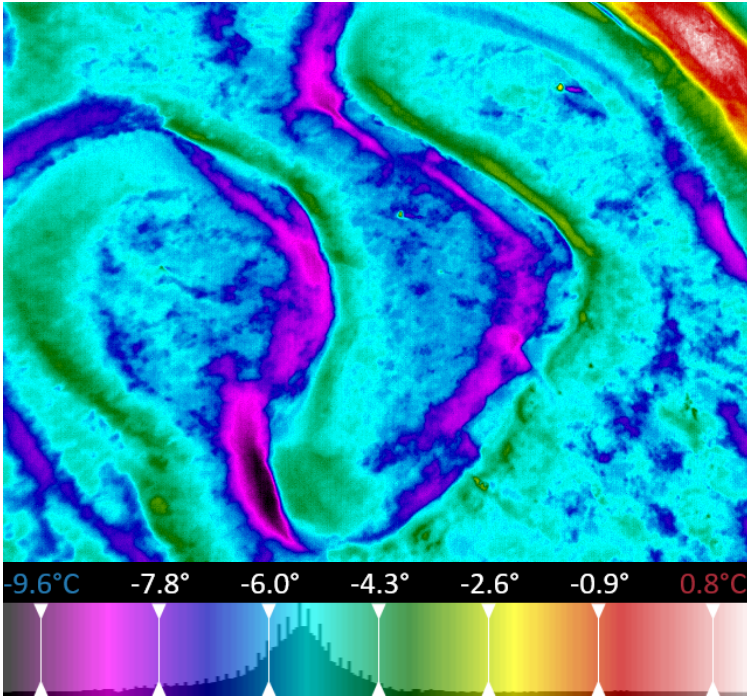
Inspection Report

Project: TBS SAIL II

Session: April 6, 2023 22.36.46

Image: 0066_MWIR

Project	TBS SAIL II	Ambient	-1.6 °C
Date	April 6, 2023 22.36.46	Humidity	21.9%
Date	2023:04:07	GPS Latitude	38° 55' 17.93" N
Time	00:16:20	GPS Longitude	106° 57' 0.90" W
Comments	300m	GPS Altitude	3133.000000 m
Emissivity	1.0	GPS Heading	340.140015°



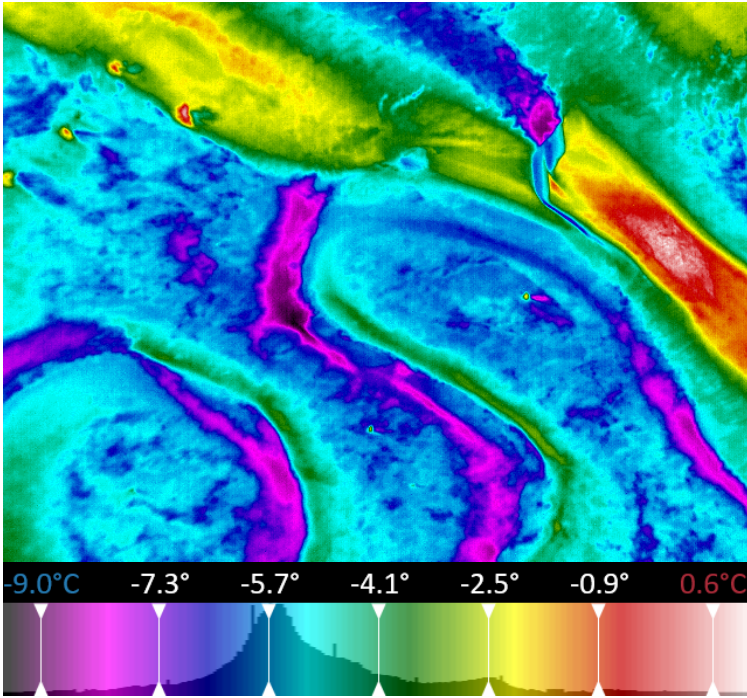
Inspection Report

Project: TBS SAIL II

Session: April 6, 2023 22.36.46

Image: 0067_MWIR

Project	TBS SAIL II	Ambient	-1.6 °C
Date	April 6, 2023 22.36.46	Humidity	21.9%
Date	2023:04:07	GPS Latitude	38° 55' 17.94" N
Time	00:16:25	GPS Longitude	106° 57' 0.90" W
Comments	300m	GPS Altitude	3134.000000 m
Emissivity	1.0	GPS Heading	337.880005°



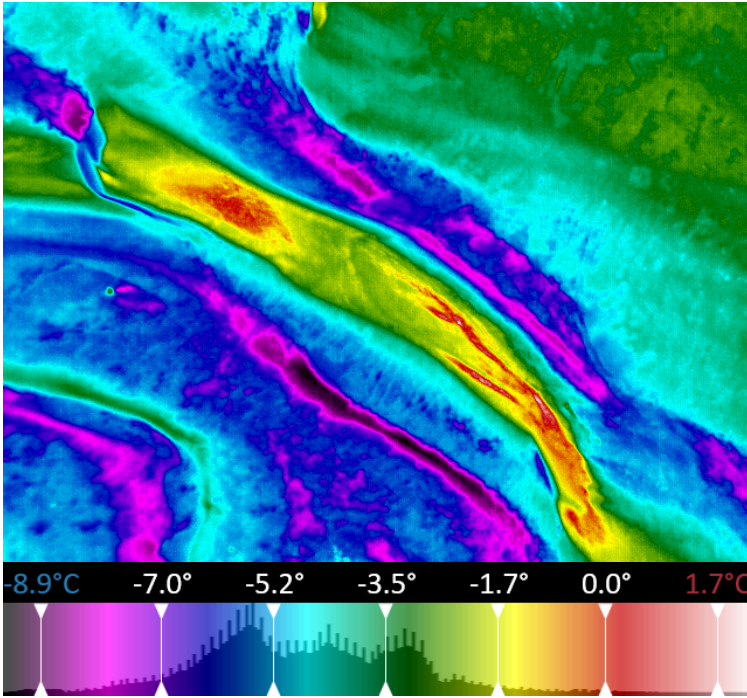
Inspection Report

Project: TBS SAIL II

Session: April 6, 2023 22.36.46

Image: 0068_MWIR

Project	TBS SAIL II	Ambient	-1.6 °C
Date	April 6, 2023 22.36.46	Humidity	21.9%
Date	2023:04:07	GPS Latitude	38° 55' 17.93" N
Time	00:16:31	GPS Longitude	106° 57' 0.88" W
Comments	300m	GPS Altitude	3133.000000 m
Emissivity	1.0	GPS Heading	336.420013°



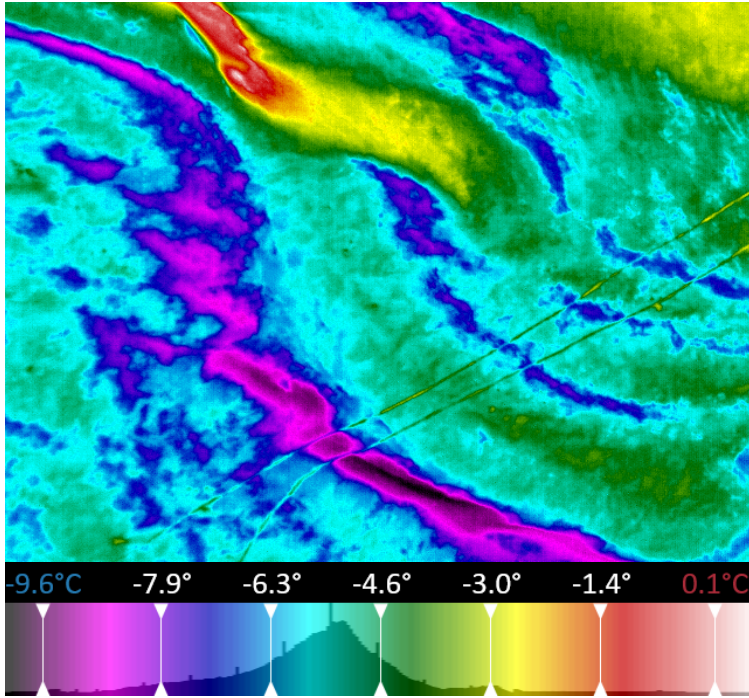
Inspection Report

Project: TBS SAIL II

Session: April 6, 2023 22.36.46

Image: 0069_MWIR

Project	TBS SAIL II	Ambient	-1.6 °C
Date	April 6, 2023 22.36.46	Humidity	21.9%
Date	2023:04:07	GPS Latitude	38° 55' 17.93" N
Time	00:16:35	GPS Longitude	106° 57' 0.86" W
Comments	300m	GPS Altitude	3133.000000 m
Emissivity	1.0	GPS Heading	336.730011°



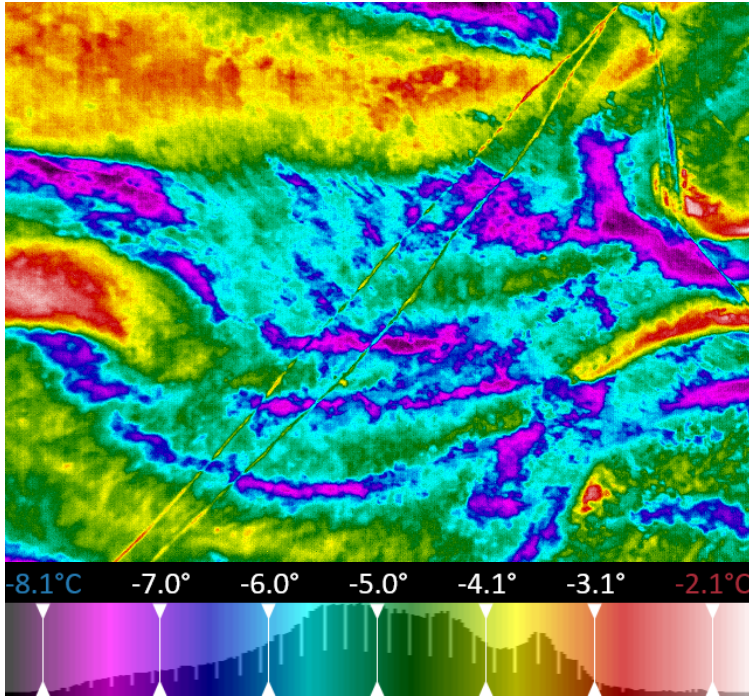
Inspection Report

Project: TBS SAIL II

Session: April 6, 2023 22.36.46

Image: 0070_MWIR

Project	TBS SAIL II	Ambient	-1.6 °C
Date	April 6, 2023 22.36.46	Humidity	21.9%
Date	2023:04:07	GPS Latitude	38° 55' 17.93" N
Time	00:16:43	GPS Longitude	106° 57' 0.84" W
Comments	300m	GPS Altitude	3133.000000 m
Emissivity	1.0	GPS Heading	335.279999°



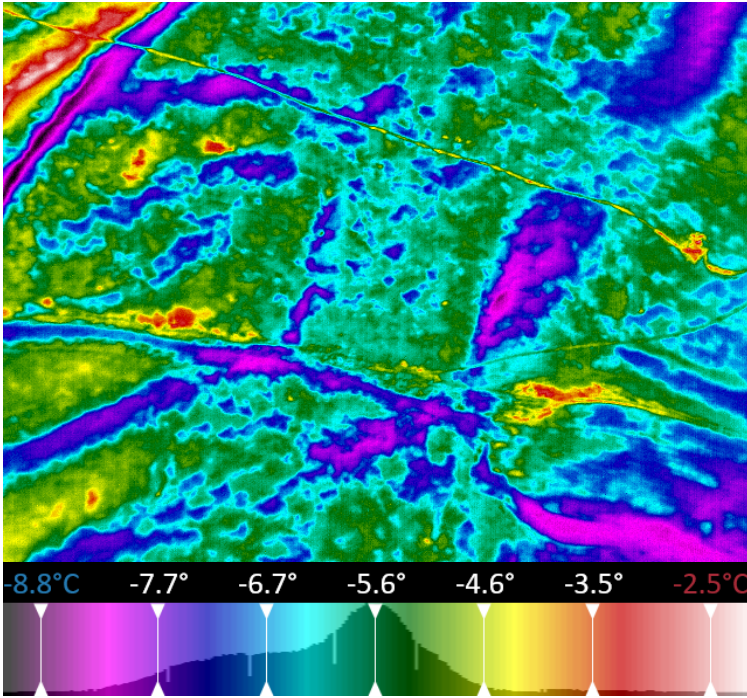
Inspection Report

Project: TBS SAIL II

Session: April 6, 2023 22.36.46

Image: 0071_MWIR

Project	TBS SAIL II	Ambient	-1.6 °C
Date	April 6, 2023 22.36.46	Humidity	21.9%
Date	2023:04:07	GPS Latitude	38° 55' 17.93" N
Time	00:16:49	GPS Longitude	106° 57' 0.84" W
Comments	300m	GPS Altitude	3134.000000 m
Emissivity	1.0	GPS Heading	333.440002°



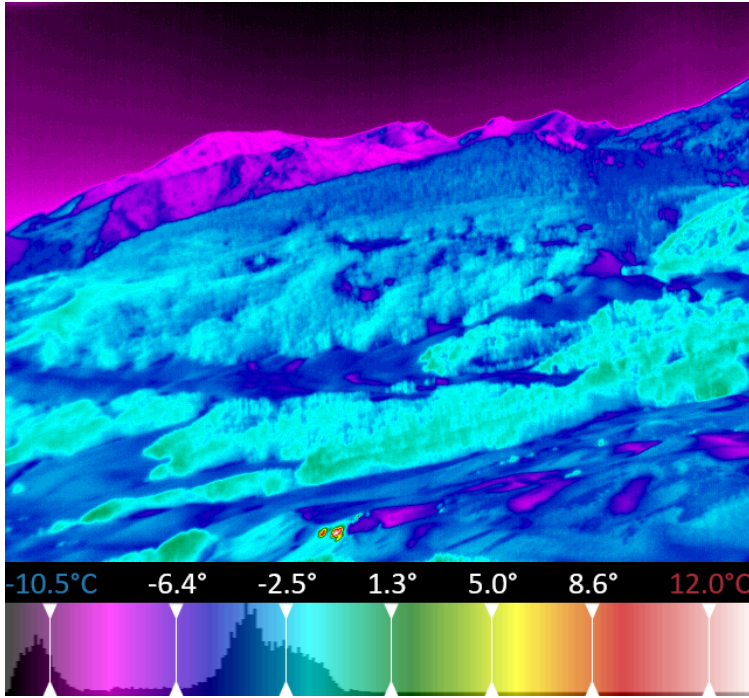
Inspection Report

Project: TBS SAIL II

Session: April 6, 2023 22.36.46

Image: 0072_MWIR

Project	TBS SAIL II	Ambient	-1.4 °C
Date	April 6, 2023 22.36.46	Humidity	26.3 %
Date	2023:04:07	GPS Latitude	38° 55' 17.84" N
Time	00:31:09	GPS Longitude	106° 57' 1.39" W
Comments	300m	GPS Altitude	3132.000000 m
Emissivity	1.0	GPS Heading	315.369995°



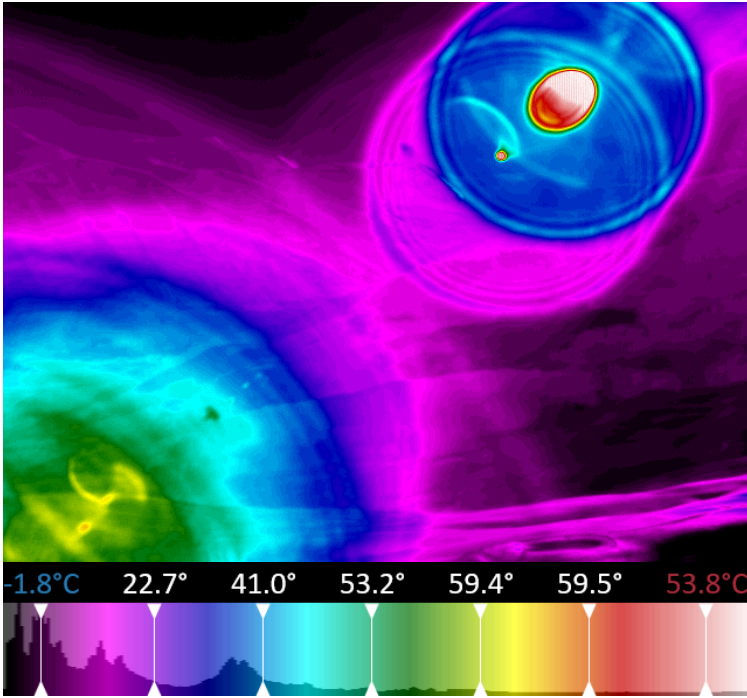
Inspection Report

Project: TBS SAIL II

Session: April 6, 2023 22.36.46

Image: 0073_MWIR

Project	TBS SAIL II	Ambient	-1.4 °C
Date	April 6, 2023 22.36.46	Humidity	26.3%
Date	2023:04:07	GPS Latitude	38° 55' 17.84" N
Time	00:31:17	GPS Longitude	106° 57' 1.42" W
Comments	300m	GPS Altitude	3132.000000 m
Emissivity	1.0	GPS Heading	321.760010°



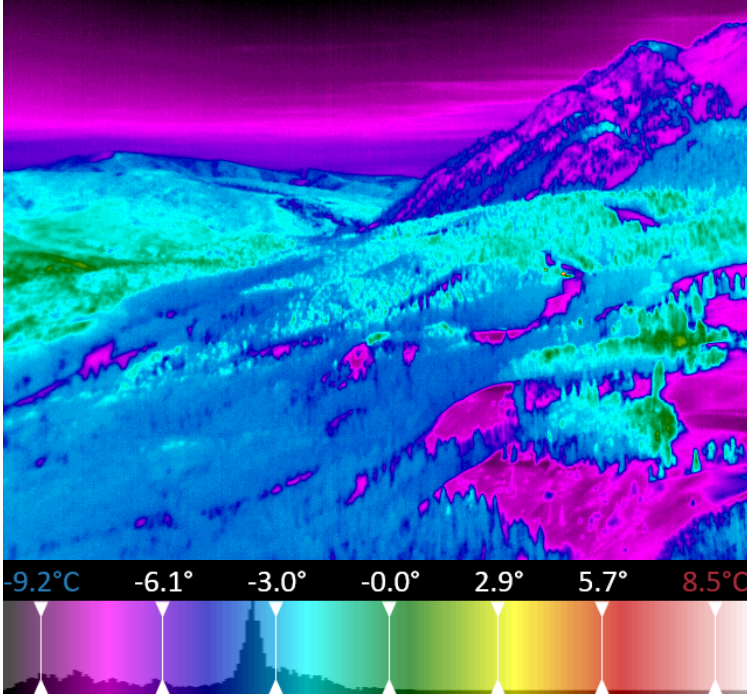
Inspection Report

Project: TBS SAIL II

Session: April 6, 2023 22.36.46

Image: 0074_MWIR

Project	TBS SAIL II	Ambient	-1.4 °C
Date	April 6, 2023 22.36.46	Humidity	26.3%
Date	2023:04:07	GPS Latitude	38° 55' 17.83" N
Time	00:31:29	GPS Longitude	106° 57' 1.42" W
Comments	300m	GPS Altitude	3132.000000 m
Emissivity	1.0	GPS Heading	338.459991°



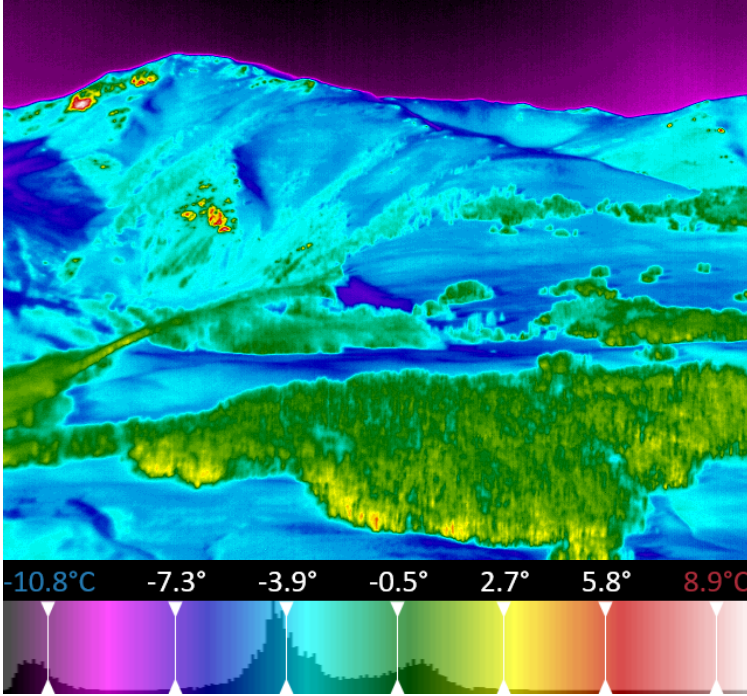
Inspection Report

Project: TBS SAIL II

Session: April 6, 2023 22.36.46

Image: 0075_MWIR

Project	TBS SAIL II	Ambient	-1.4 °C
Date	April 6, 2023 22.36.46	Humidity	26.3%
Date	2023:04:07	GPS Latitude	38° 55' 17.87" N
Time	00:31:50	GPS Longitude	106° 57' 1.44" W
Comments	300m	GPS Altitude	3133.000000 m
Emissivity	1.0	GPS Heading	21.410000°



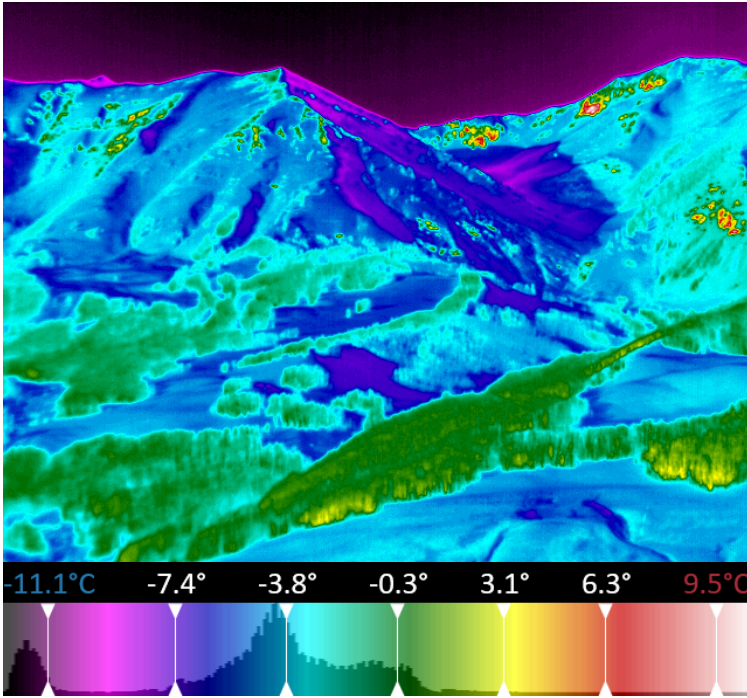
Inspection Report

Project: TBS SAIL II

Session: April 6, 2023 22.36.46

Image: 0076_MWIR

Project	TBS SAIL II	Ambient	-1.4 °C
Date	April 6, 2023 22.36.46	Humidity	26.3%
Date	2023:04:07	GPS Latitude	38° 55' 17.87" N
Time	00:31:56	GPS Longitude	106° 57' 1.43" W
Comments	300m	GPS Altitude	3132.000000 m
Emissivity	1.0	GPS Heading	34.430000°



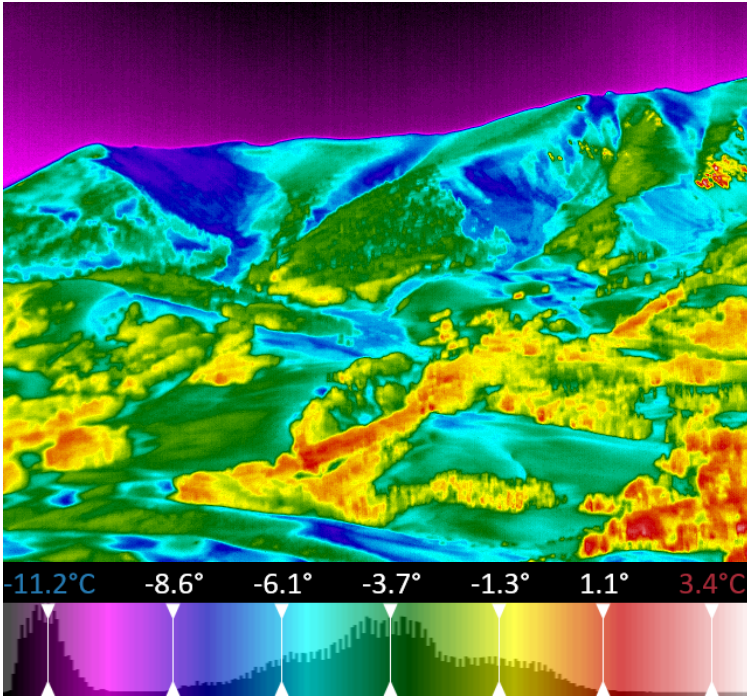
Inspection Report

Project: TBS SAIL II

Session: April 6, 2023 22.36.46

Image: 0077_MWIR

Project	TBS SAIL II	Ambient	-1.4 °C
Date	April 6, 2023 22.36.46	Humidity	26.3%
Date	2023:04:07	GPS Latitude	38° 55' 17.86" N
Time	00:32:04	GPS Longitude	106° 57' 1.40" W
Comments	300m	GPS Altitude	3132.000000 m
Emissivity	1.0	GPS Heading	48.430000°



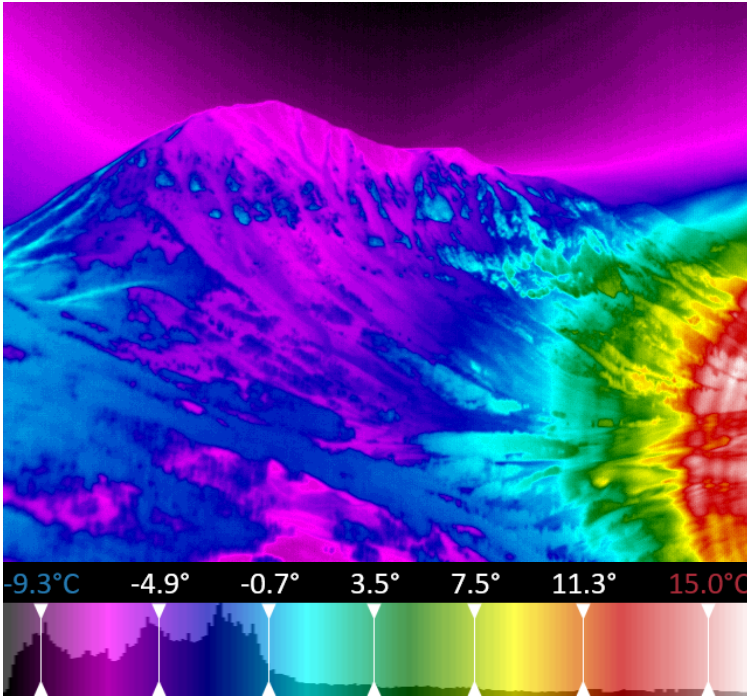
Inspection Report

Project: TBS SAIL II

Session: April 6, 2023 22.36.46

Image: 0078_MWIR

Project	TBS SAIL II	Ambient	-1.4 °C
Date	April 6, 2023 22.36.46	Humidity	26.3%
Date	2023:04:07	GPS Latitude	38° 55' 17.84" N
Time	00:32:18	GPS Longitude	106° 57' 1.35" W
Comments	300m	GPS Altitude	3132.000000 m
Emissivity	1.0	GPS Heading	55.779999°



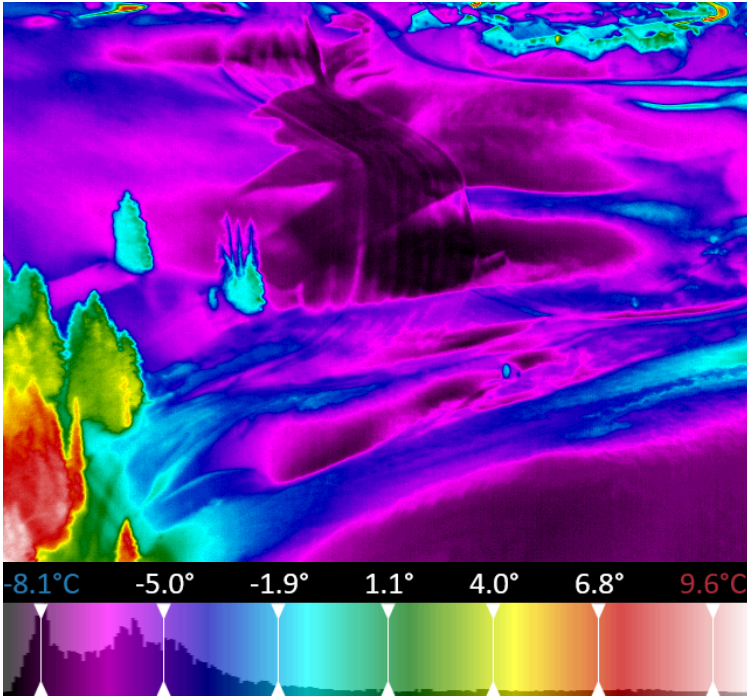
Inspection Report

Project: TBS SAIL II

Session: April 6, 2023 22.36.46

Image: 0079_MWIR

Project	TBS SAIL II	Ambient	-1.4 °C
Date	April 6, 2023 22.36.46	Humidity	26.3%
Date	2023:04:07	GPS Latitude	38° 55' 17.75" N
Time	00:32:34	GPS Longitude	106° 57' 1.29" W
Comments	300m	GPS Altitude	3132.000000 m
Emissivity	1.0	GPS Heading	42.900002°



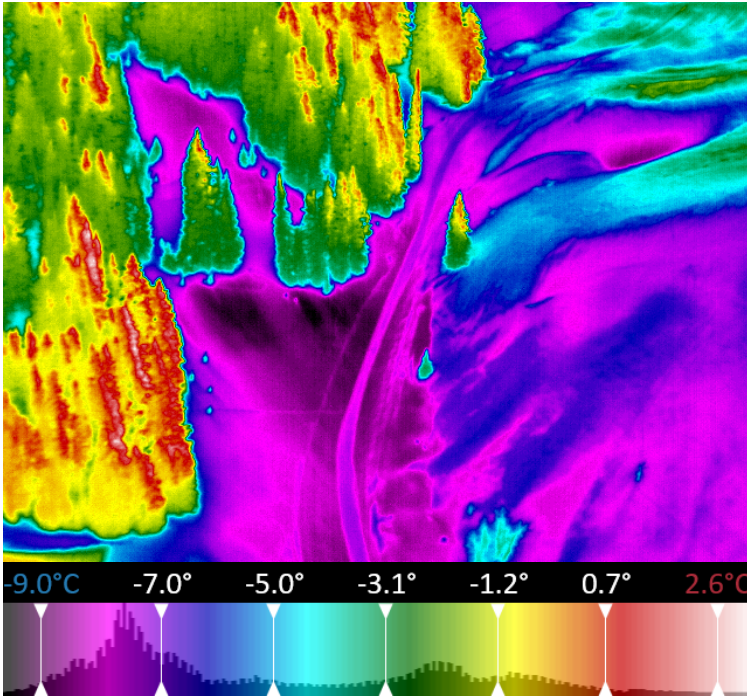
Inspection Report

Project: TBS SAIL II

Session: April 6, 2023 22.36.46

Image: 0080_MWIR

Project	TBS SAIL II	Ambient	-1.4 °C
Date	April 6, 2023 22.36.46	Humidity	26.3%
Date	2023:04:07	GPS Latitude	38° 55' 17.74" N
Time	00:32:39	GPS Longitude	106° 57' 1.28" W
Comments	300m	GPS Altitude	3132.000000 m
Emissivity	1.0	GPS Heading	38.290001°




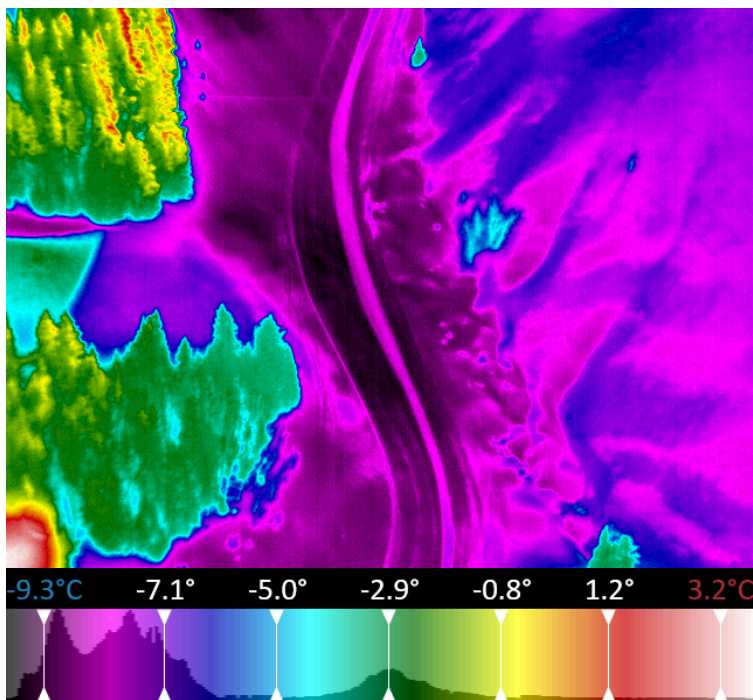
Inspection Report

Project: TBS SAIL II

Session: April 6, 2023 22.36.46

Image: 0081_MWIR

Project	TBS SAIL II	Ambient	-1.4 °C
Date	April 6, 2023 22.36.46	Humidity	26.3%
Date	2023:04:07	GPS Latitude	38° 55' 17.74" N
Time	00:32:44	GPS Longitude	106° 57' 1.28" W
Comments	300m	GPS Altitude	3132.000000 m
Emissivity	1.0	GPS Heading	36.070000°



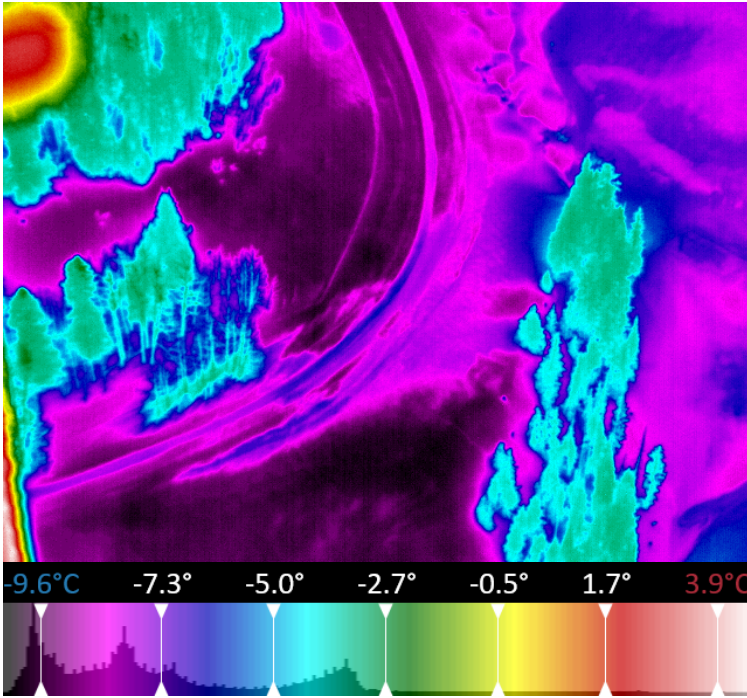
Inspection Report

Project: TBS SAIL II

Session: April 6, 2023 22.36.46

Image: 0082_MWIR

Project	TBS SAIL II	Ambient	-1.4 °C
Date	April 6, 2023 22.36.46	Humidity	26.3%
Date	2023:04:07	GPS Latitude	38° 55' 17.74" N
Time	00:32:48	GPS Longitude	106° 57' 1.29" W
Comments	300m	GPS Altitude	3132.000000 m
Emissivity	1.0	GPS Heading	35.770000°



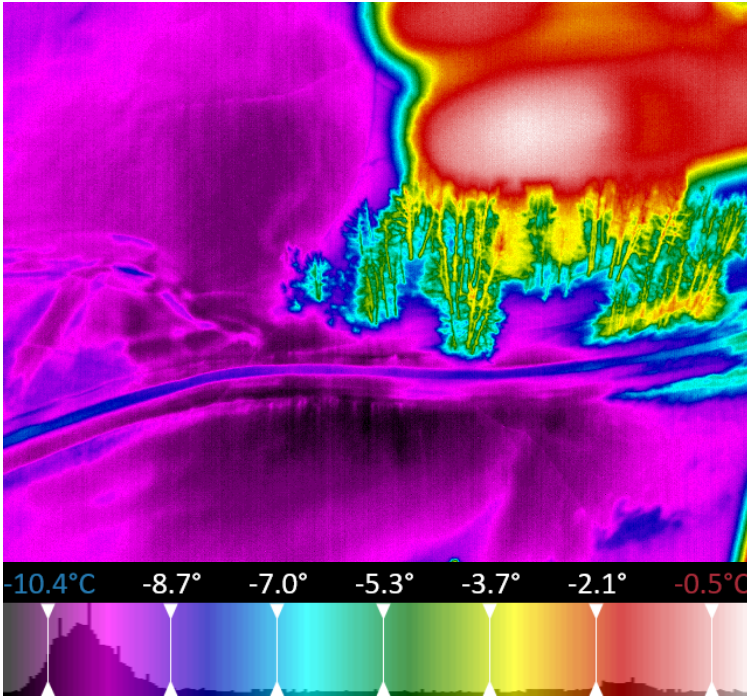
Inspection Report

Project: TBS SAIL II

Session: April 6, 2023 22.36.46

Image: 0083_MWIR

Project	TBS SAIL II	Ambient	-1.4 °C
Date	April 6, 2023 22.36.46	Humidity	26.3%
Date	2023:04:07	GPS Latitude	38° 55' 17.75" N
Time	00:32:55	GPS Longitude	106° 57' 1.30" W
Comments	300m	GPS Altitude	3132.000000 m
Emissivity	1.0	GPS Heading	39.290001°



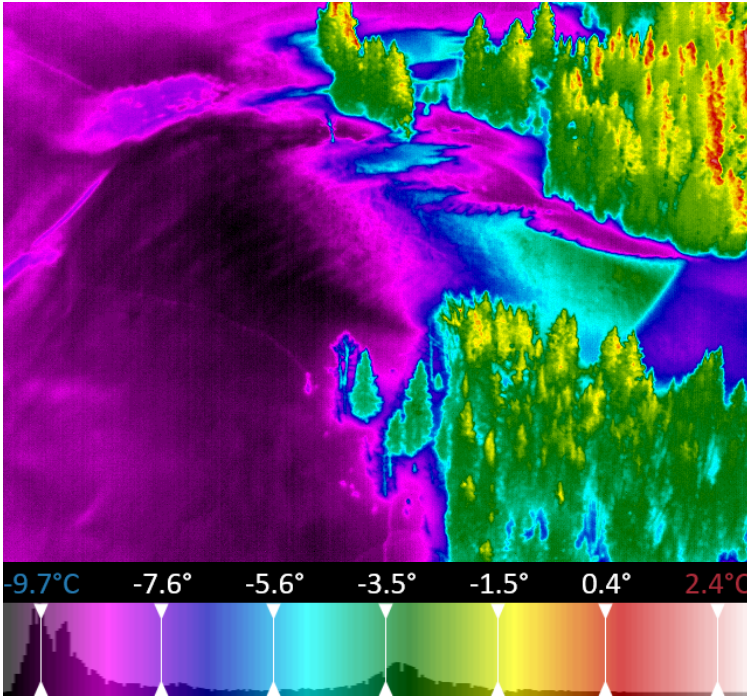
Inspection Report

Project: TBS SAIL II

Session: April 6, 2023 22.36.46

Image: 0084_MWIR

Project	TBS SAIL II	Ambient	-1.4 °C
Date	April 6, 2023 22.36.46	Humidity	26.3%
Date	2023:04:07	GPS Latitude	38° 55' 17.75" N
Time	00:33:01	GPS Longitude	106° 57' 1.31" W
Comments	300m	GPS Altitude	3132.000000 m
Emissivity	1.0	GPS Heading	43.389999°



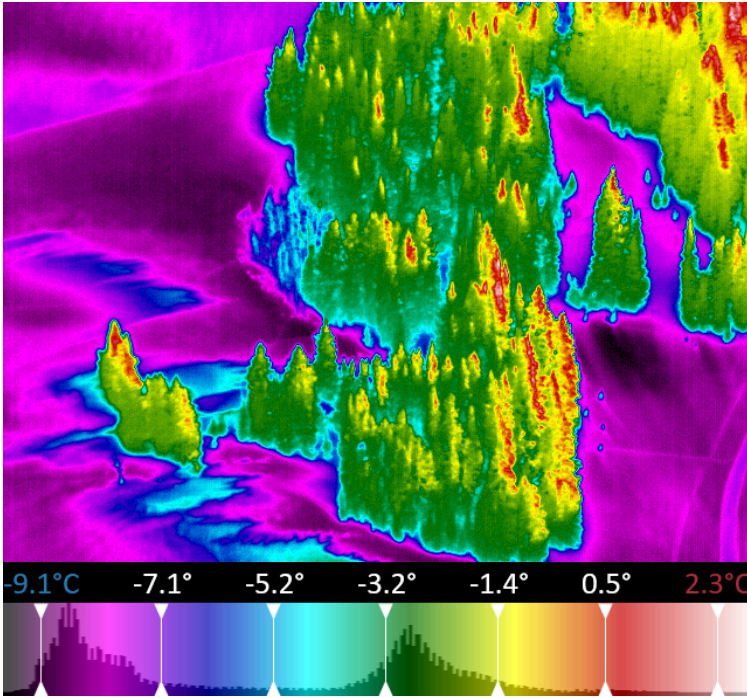
Inspection Report

Project: TBS SAIL II

Session: April 6, 2023 22.36.46

Image: 0085_MWIR

Project	TBS SAIL II	Ambient	-1.4 °C
Date	April 6, 2023 22.36.46	Humidity	26.3%
Date	2023:04:07	GPS Latitude	38° 55' 17.76" N
Time	00:33:05	GPS Longitude	106° 57' 1.31" W
Comments	300m	GPS Altitude	3132.000000 m
Emissivity	1.0	GPS Heading	46.970001°



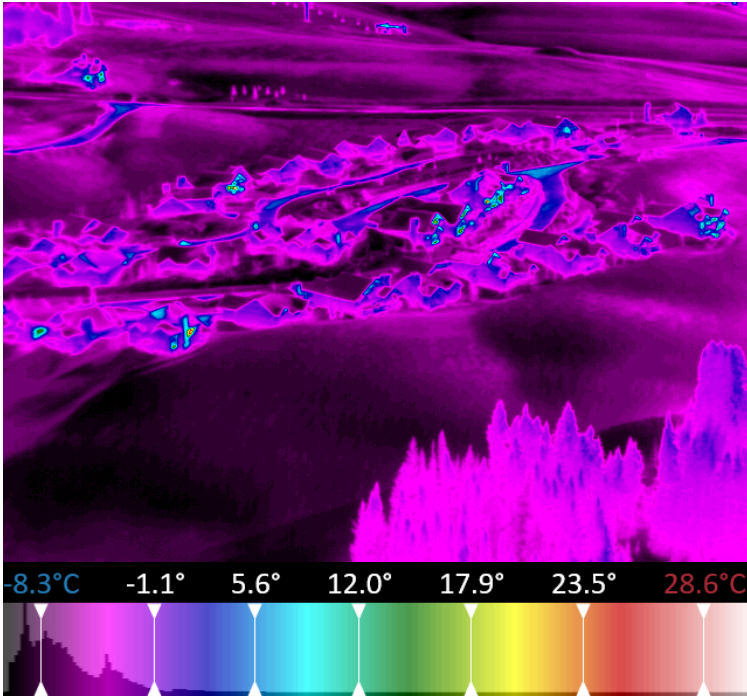
Inspection Report

Project: TBS SAIL II

Session: April 6, 2023 22.36.46

Image: 0086_MWIR

Project	TBS SAIL II	Ambient	-1.4 °C
Date	April 6, 2023 22.36.46	Humidity	26.3%
Date	2023:04:07	GPS Latitude	38° 55' 17.77" N
Time	00:33:13	GPS Longitude	106° 57' 1.30" W
Comments	300m	GPS Altitude	3132.000000 m
Emissivity	1.0	GPS Heading	51.980000°



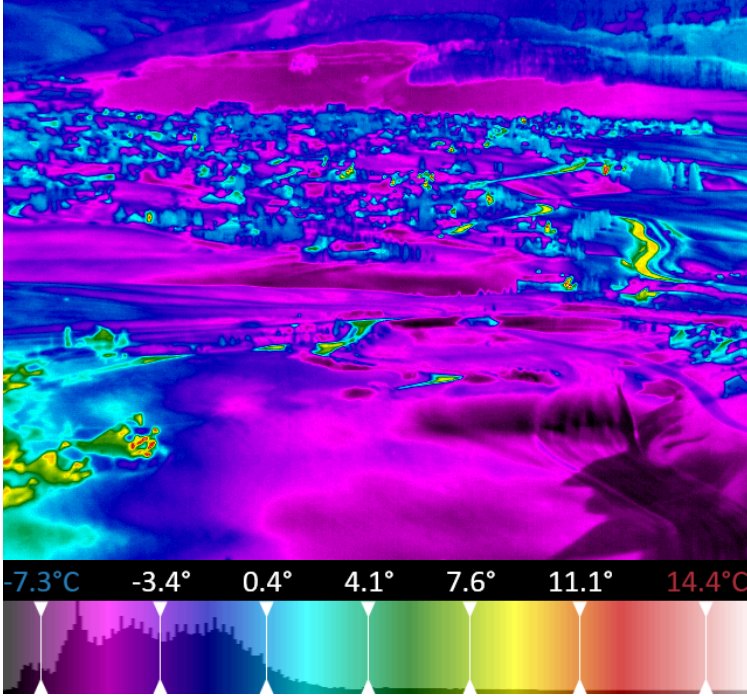
Inspection Report

Project: TBS SAIL II

Session: April 6, 2023 22.36.46

Image: 0087_MWIR

Project	TBS SAIL II	Ambient	-1.4 °C
Date	April 6, 2023 22.36.46	Humidity	26.3%
Date	2023:04:07	GPS Latitude	38° 55' 17.77" N
Time	00:33:18	GPS Longitude	106° 57' 1.29" W
Comments	300m	GPS Altitude	3132.000000 m
Emissivity	1.0	GPS Heading	53.299999°



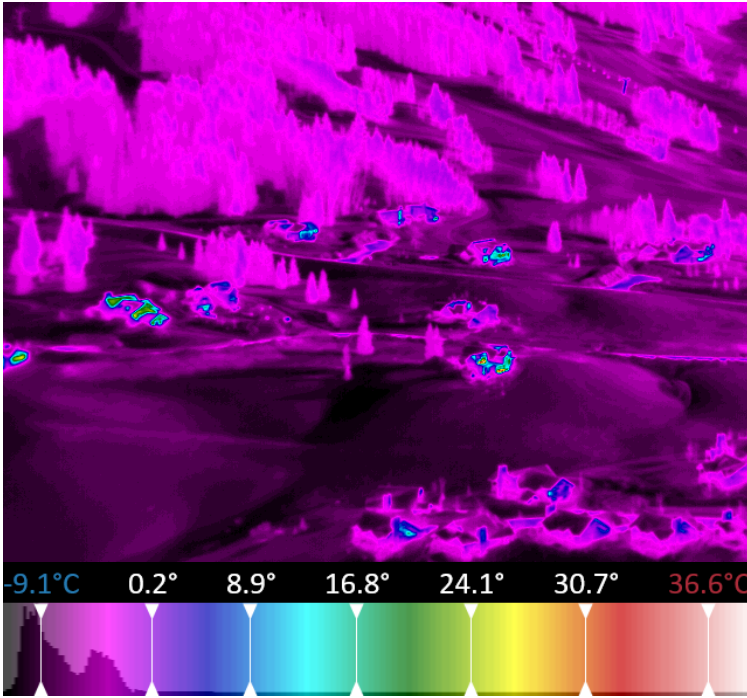
Inspection Report

Project: TBS SAIL II

Session: April 6, 2023 22.36.46

Image: 0088_MWIR

Project	TBS SAIL II	Ambient	-1.4 °C
Date	April 6, 2023 22.36.46	Humidity	26.3%
Date	2023:04:07	GPS Latitude	38° 55' 17.80" N
Time	00:33:27	GPS Longitude	106° 57' 1.27" W
Comments	300m	GPS Altitude	3132.000000 m
Emissivity	1.0	GPS Heading	49.779999°



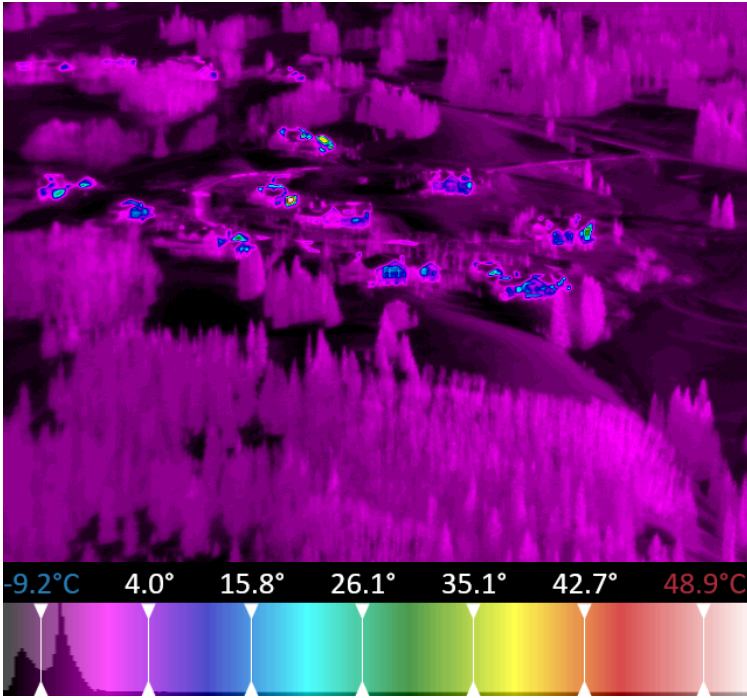
Inspection Report

Project: TBS SAIL II

Session: April 6, 2023 22.36.46

Image: 0089_MWIR

Project	TBS SAIL II	Ambient	-1.4 °C
Date	April 6, 2023 22.36.46	Humidity	26.3%
Date	2023:04:07	GPS Latitude	38° 55' 17.80" N
Time	00:33:34	GPS Longitude	106° 57' 1.26" W
Comments	300m	GPS Altitude	3132.000000 m
Emissivity	1.0	GPS Heading	42.349998°



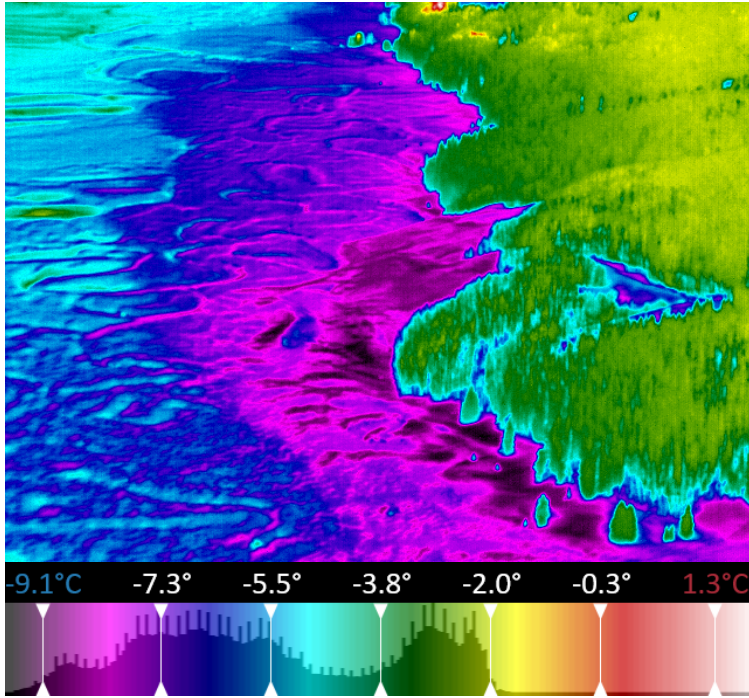
Inspection Report

Project: TBS SAIL II

Session: April 6, 2023 22.36.46

Image: 0090_MWIR

Project	TBS SAIL II	Ambient	-1.4 °C
Date	April 6, 2023 22.36.46	Humidity	26.3%
Date	2023:04:07	GPS Latitude	38° 55' 17.79" N
Time	00:33:45	GPS Longitude	106° 57' 1.26" W
Comments	300m	GPS Altitude	3132.000000 m
Emissivity	1.0	GPS Heading	23.020000°



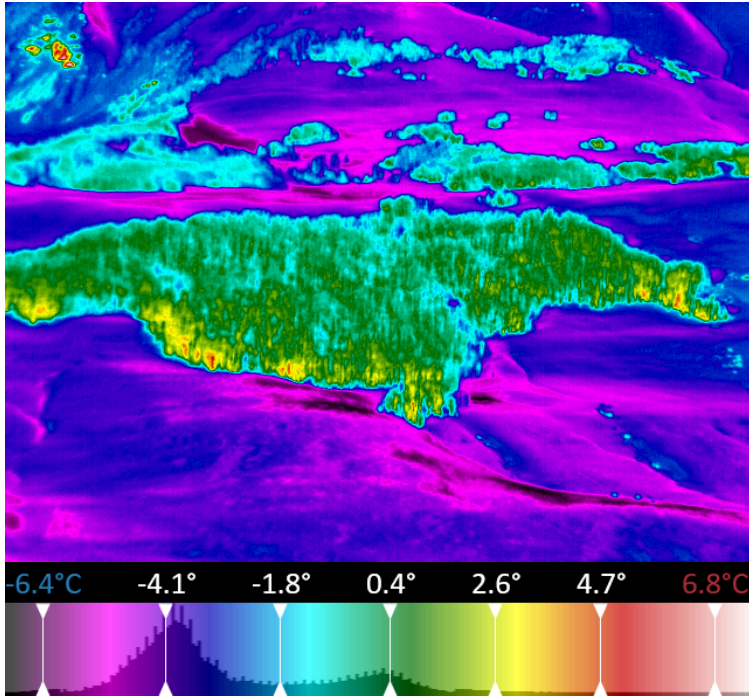
Inspection Report

Project: TBS SAIL II

Session: April 6, 2023 22.36.46

Image: 0091_MWIR

Project	TBS SAIL II	Ambient	-1.4 °C
Date	April 6, 2023 22.36.46	Humidity	26.3%
Date	2023:04:07	GPS Latitude	38° 55' 17.77" N
Time	00:33:57	GPS Longitude	106° 57' 1.25" W
Comments	300m	GPS Altitude	3132.000000 m
Emissivity	1.0	GPS Heading	8.140000°



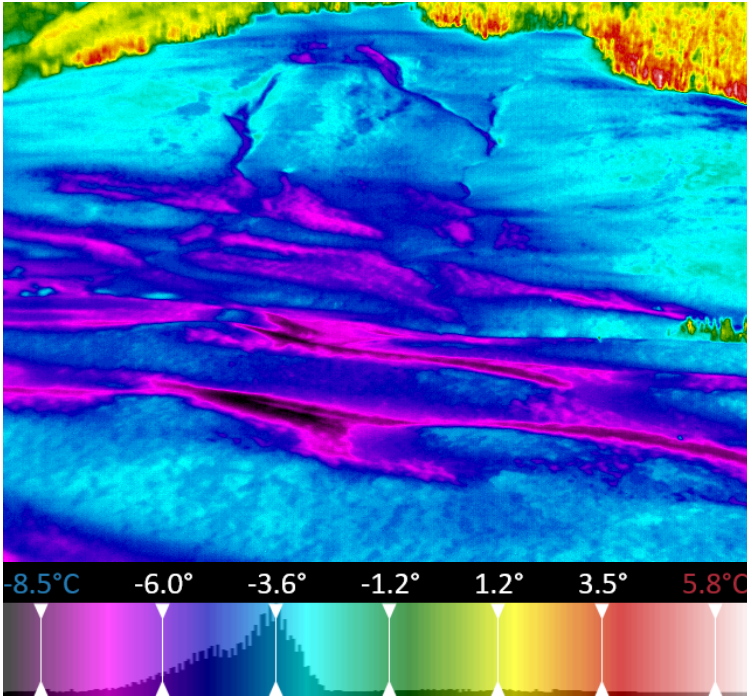
Inspection Report

Project: TBS SAIL II

Session: April 6, 2023 22.36.46

Image: 0092_MWIR

Project	TBS SAIL II	Ambient	-1.4 °C
Date	April 6, 2023 22.36.46	Humidity	26.3%
Date	2023:04:07	GPS Latitude	38° 55' 17.76" N
Time	00:34:03	GPS Longitude	106° 57' 1.24" W
Comments	300m	GPS Altitude	3132.000000 m
Emissivity	1.0	GPS Heading	6.840000°



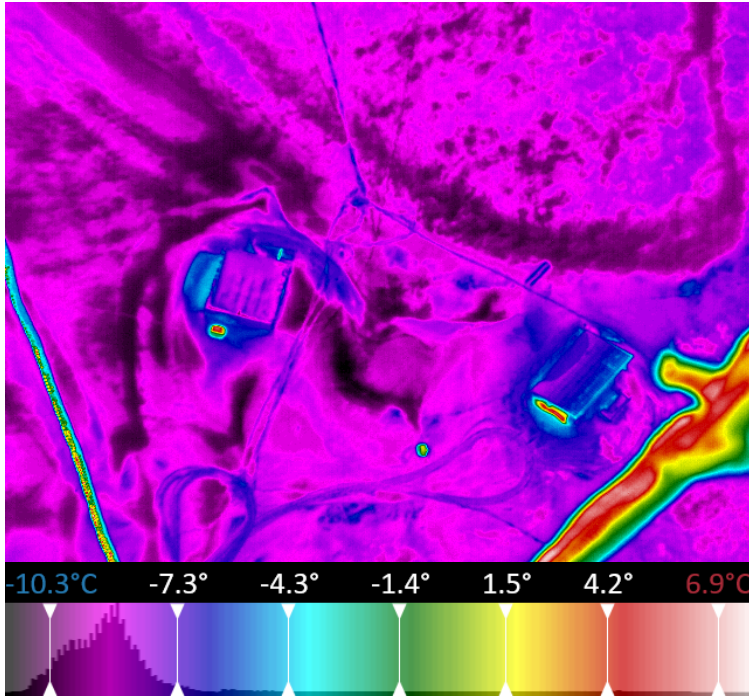
Inspection Report

Project: TBS SAIL II

Session: April 6, 2023 22.36.46

Image: 0093_MWIR

Project	TBS SAIL II	Ambient	-1.4 °C
Date	April 6, 2023 22.36.46	Humidity	26.3%
Date	2023:04:07	GPS Latitude	38° 55' 17.78" N
Time	00:34:25	GPS Longitude	106° 57' 1.14" W
Comments	300m	GPS Altitude	3132.000000 m
Emissivity	1.0	GPS Heading	16.700001°



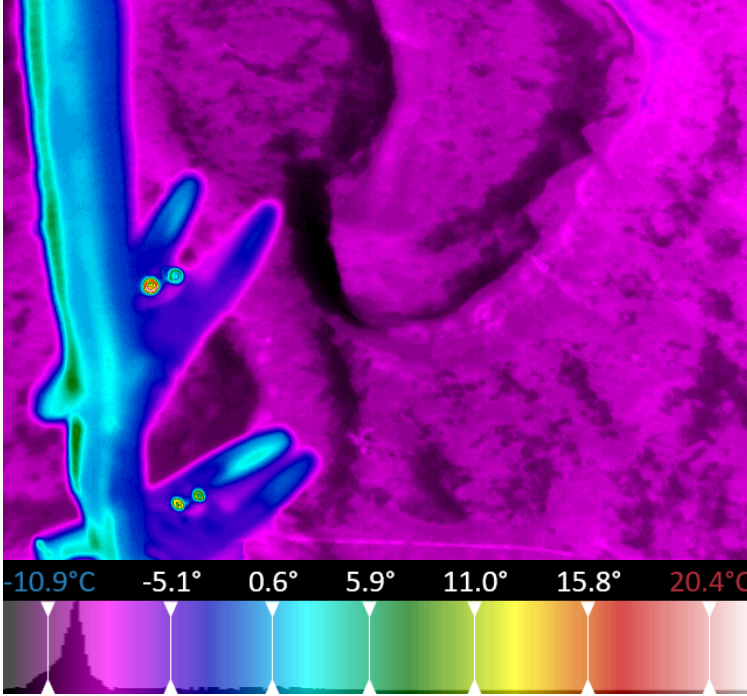
Inspection Report

Project: TBS SAIL II

Session: April 6, 2023 22.36.46

Image: 0094_MWIR

Project	TBS SAIL II	Ambient	-1.4 °C
Date	April 6, 2023 22.36.46	Humidity	26.3%
Date	2023:04:07	GPS Latitude	38° 55' 17.76" N
Time	00:34:32	GPS Longitude	106° 57' 1.10" W
Comments	300m	GPS Altitude	3132.000000 m
Emissivity	1.0	GPS Heading	0.830000°



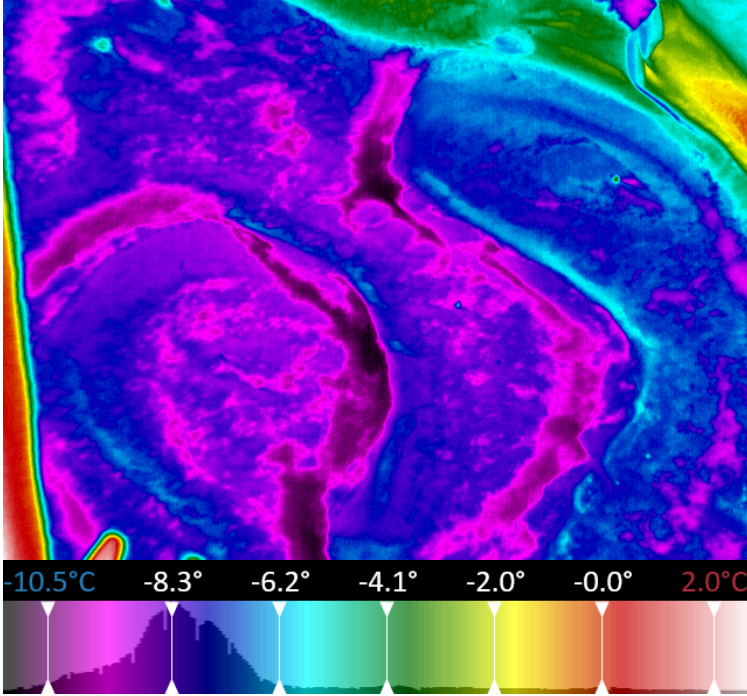
Inspection Report

Project: TBS SAIL II

Session: April 6, 2023 22.36.46

Image: 0095_MWIR

Project	TBS SAIL II	Ambient	-1.4 °C
Date	April 6, 2023 22.36.46	Humidity	26.3%
Date	2023:04:07	GPS Latitude	38° 55' 17.76" N
Time	00:34:36	GPS Longitude	106° 57' 1.08" W
Comments	300m	GPS Altitude	3132.000000 m
Emissivity	1.0	GPS Heading	356.089996°



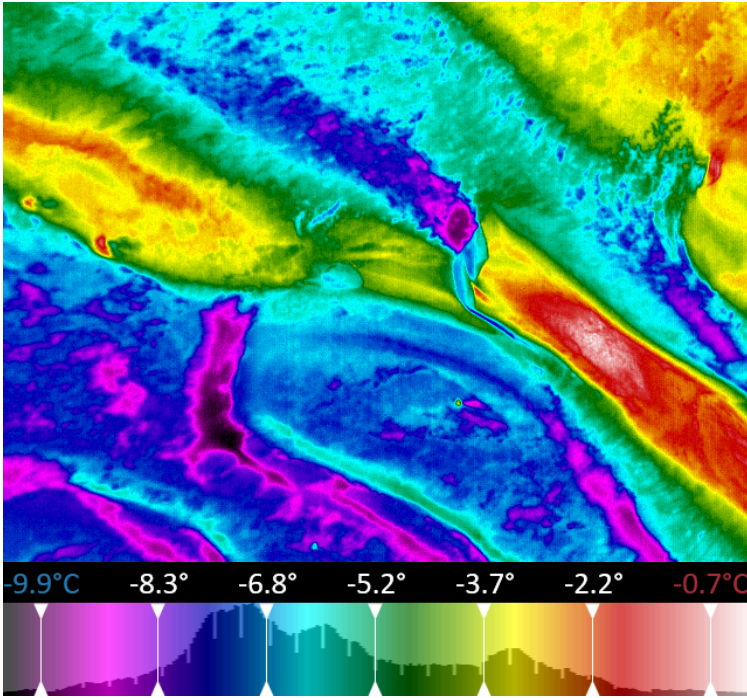
Inspection Report

Project: TBS SAIL II

Session: April 6, 2023 22.36.46

Image: 0096_MWIR

Project	TBS SAIL II	Ambient	-1.4 °C
Date	April 6, 2023 22.36.46	Humidity	26.3%
Date	2023:04:07	GPS Latitude	38° 55' 17.75" N
Time	00:34:41	GPS Longitude	106° 57' 1.07" W
Comments	300m	GPS Altitude	3132.000000 m
Emissivity	1.0	GPS Heading	351.790009°



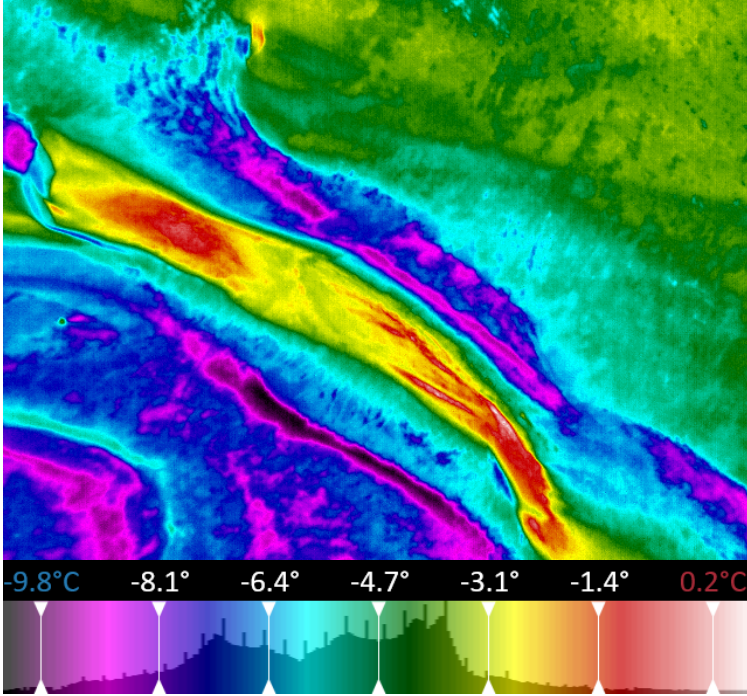
Inspection Report

Project: TBS SAIL II

Session: April 6, 2023 22.36.46

Image: 0097_MWIR

Project	TBS SAIL II	Ambient	-1.4 °C
Date	April 6, 2023 22.36.46	Humidity	26.3%
Date	2023:04:07	GPS Latitude	38° 55' 17.75" N
Time	00:34:46	GPS Longitude	106° 57' 1.06" W
Comments	300m	GPS Altitude	3132.000000 m
Emissivity	1.0	GPS Heading	348.769989°



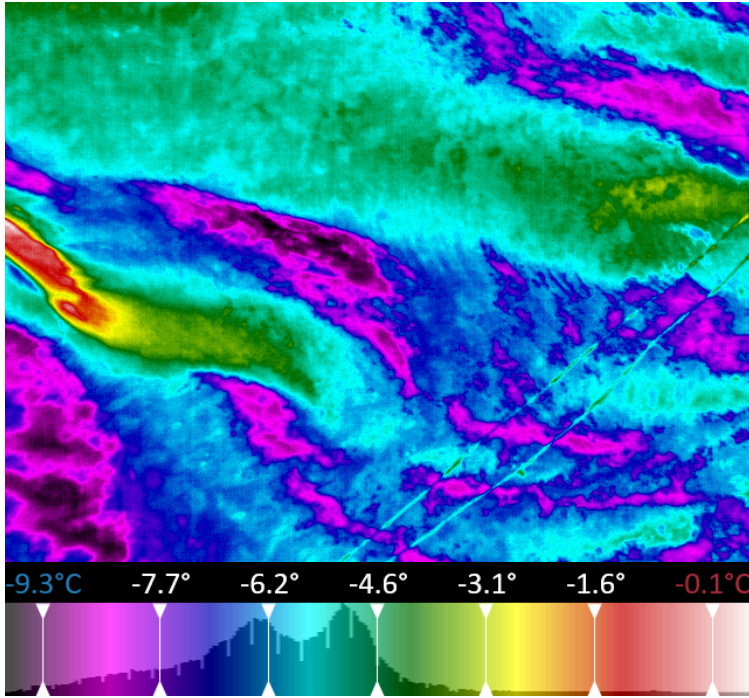
Inspection Report

Project: TBS SAIL II

Session: April 6, 2023 22.36.46

Image: 0098_MWIR

Project	TBS SAIL II	Ambient	-1.4 °C
Date	April 6, 2023 22.36.46	Humidity	26.3%
Date	2023:04:07	GPS Latitude	38° 55' 17.75" N
Time	00:34:51	GPS Longitude	106° 57' 1.06" W
Comments	300m	GPS Altitude	3132.000000 m
Emissivity	1.0	GPS Heading	348.260010°



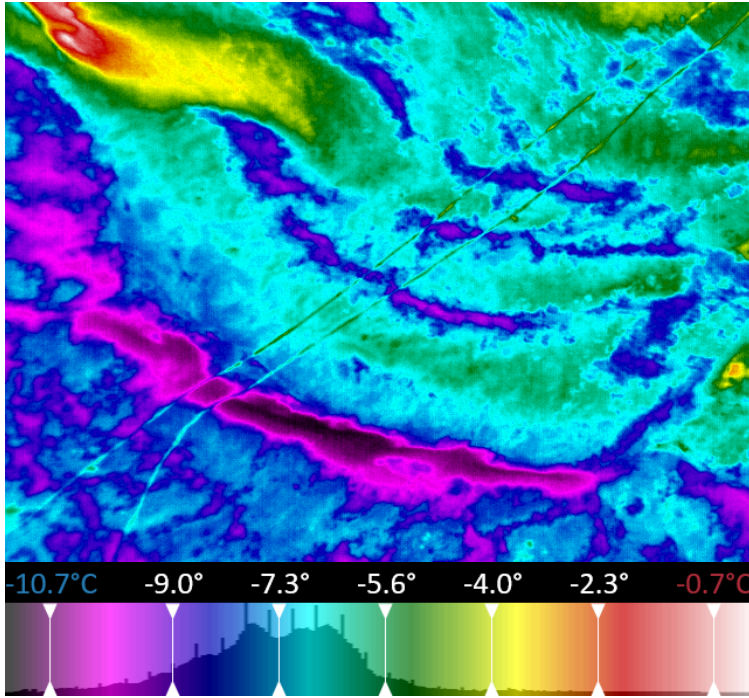
Inspection Report

Project: TBS SAIL II

Session: April 6, 2023 22.36.46

Image: 0099_MWIR

Project	TBS SAIL II	Ambient	-1.4 °C
Date	April 6, 2023 22.36.46	Humidity	26.3%
Date	2023:04:07	GPS Latitude	38° 55' 17.74" N
Time	00:34:58	GPS Longitude	106° 57' 1.06" W
Comments	300m	GPS Altitude	3132.000000 m
Emissivity	1.0	GPS Heading	350.799988°



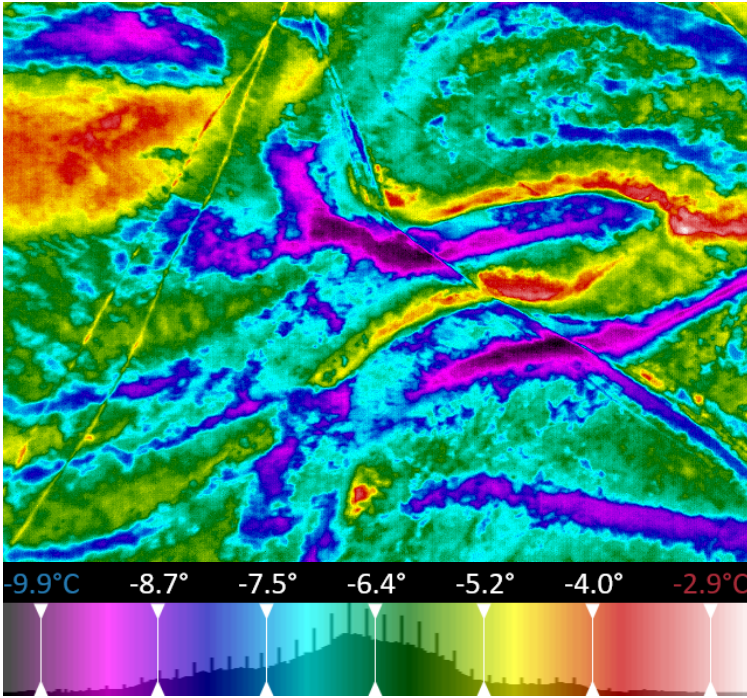
Inspection Report

Project: TBS SAIL II

Session: April 6, 2023 22.36.46

Image: 0100_MWIR

Project	TBS SAIL II	Ambient	-1.4 °C
Date	April 6, 2023 22.36.46	Humidity	26.3%
Date	2023:04:07	GPS Latitude	38° 55' 17.74" N
Time	00:35:07	GPS Longitude	106° 57' 1.06" W
Comments	300m	GPS Altitude	3132.000000 m
Emissivity	1.0	GPS Heading	354.010010°



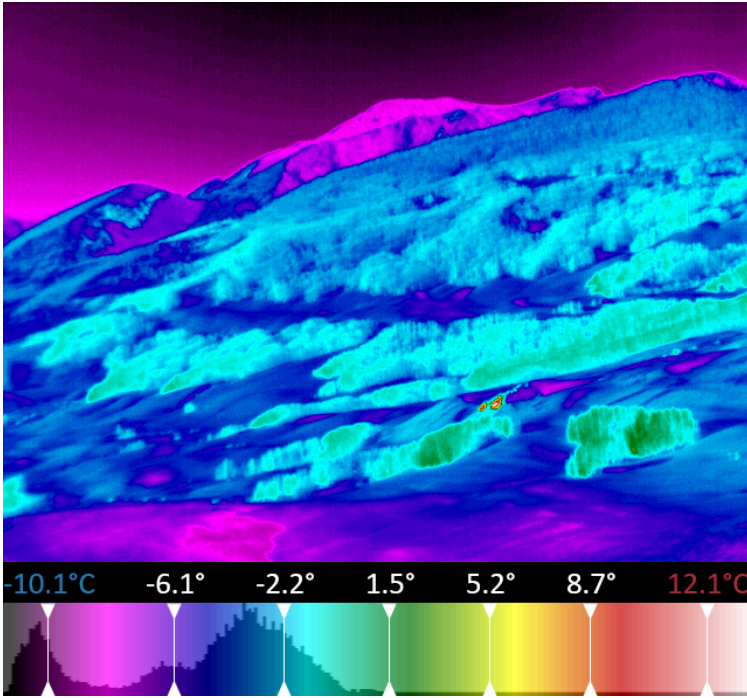
Inspection Report

Project: TBS SAIL II

Session: April 6, 2023 22.36.46

Image: 0101_MWIR

Project	TBS SAIL II	Ambient	-1.5 °C
Date	April 6, 2023 22.36.46	Humidity	24.3%
Date	2023:04:07	GPS Latitude	38° 55' 18.09" N
Time	00:38:22	GPS Longitude	106° 57' 0.94" W
Comments	200m	GPS Altitude	3017.000000 m
Emissivity	1.0	GPS Heading	230.729996°



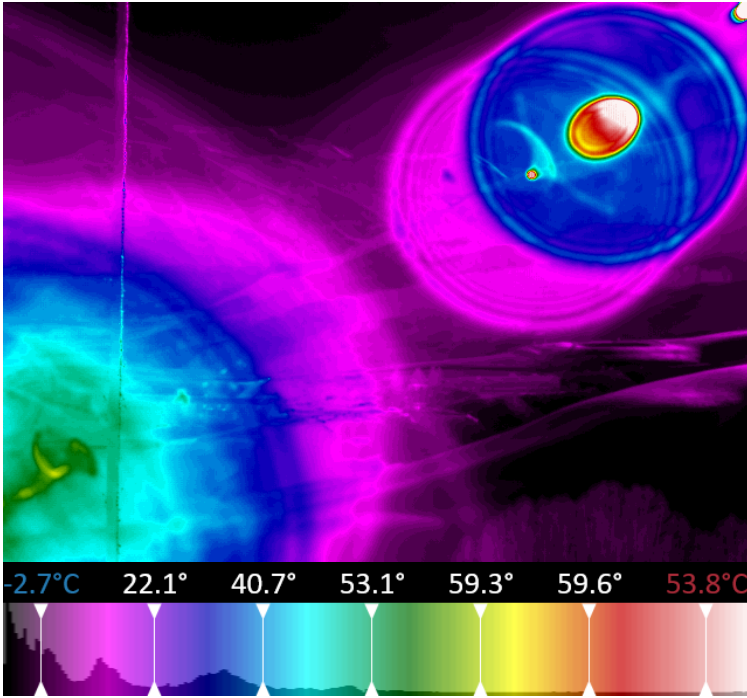
Inspection Report

Project: TBS SAIL II

Session: April 6, 2023 22.36.46

Image: 0102_MWIR

Project	TBS SAIL II	Ambient	-1.5 °C
Date	April 6, 2023 22.36.46	Humidity	24.3%
Date	2023:04:07	GPS Latitude	38° 55' 18.14" N
Time	00:38:32	GPS Longitude	106° 57' 0.83" W
Comments	200m	GPS Altitude	3016.000000 m
Emissivity	1.0	GPS Heading	234.300003°



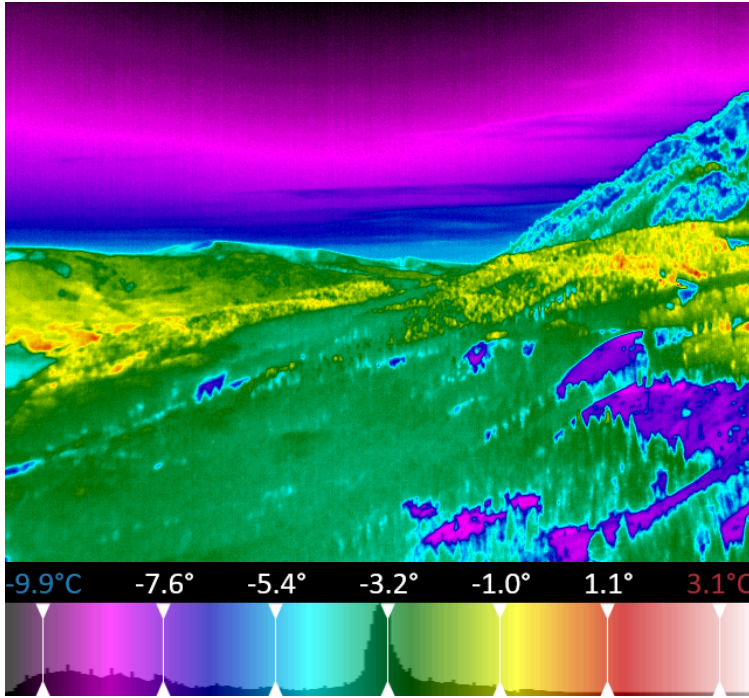
Inspection Report

Project: TBS SAIL II

Session: April 6, 2023 22.36.46

Image: 0103_MWIR

Project	TBS SAIL II	Ambient	-1.5 °C
Date	April 6, 2023 22.36.46	Humidity	24.3%
Date	2023:04:07	GPS Latitude	38° 55' 18.25" N
Time	00:38:47	GPS Longitude	106° 57' 0.70" W
Comments	200m	GPS Altitude	3016.000000 m
Emissivity	1.0	GPS Heading	225.500000°



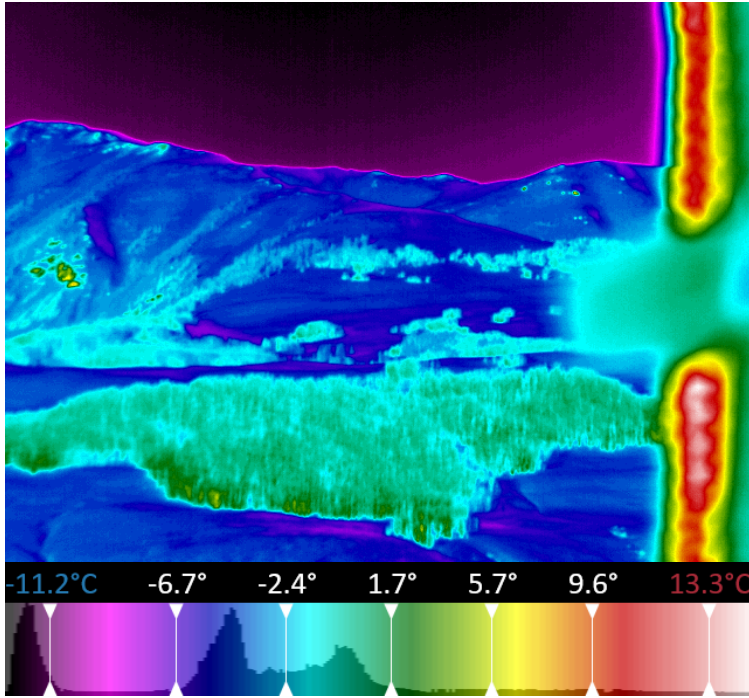
Inspection Report

Project: TBS SAIL II

Session: April 6, 2023 22.36.46

Image: 0104_MWIR

Project	TBS SAIL II	Ambient	-1.5 °C
Date	April 6, 2023 22.36.46	Humidity	24.3%
Date	2023:04:07	GPS Latitude	38° 55' 18.30" N
Time	00:39:03	GPS Longitude	106° 57' 0.65" W
Comments	200m	GPS Altitude	3016.000000 m
Emissivity	1.0	GPS Heading	212.580002°



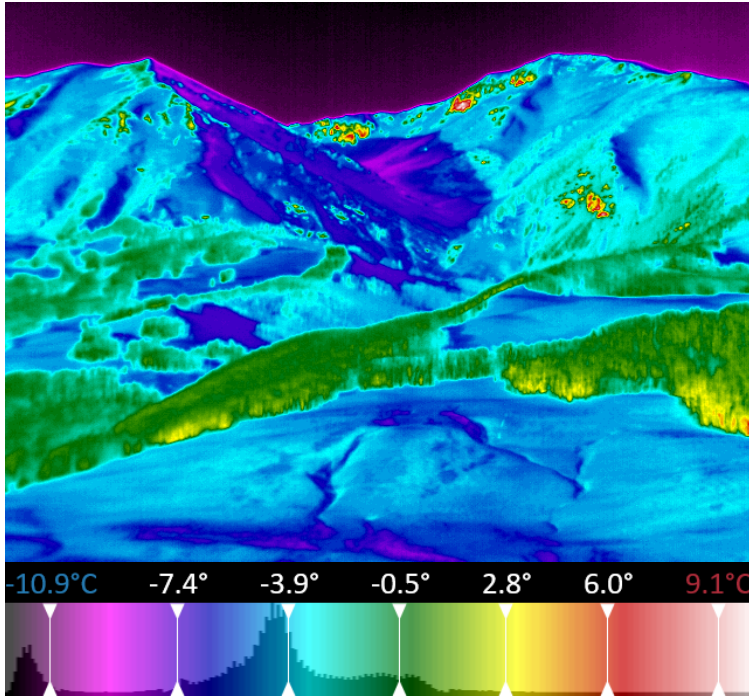
Inspection Report

Project: TBS SAIL II

Session: April 6, 2023 22.36.46

Image: 0105_MWIR

Project	TBS SAIL II	Ambient	-1.5 °C
Date	April 6, 2023 22.36.46	Humidity	24.3%
Date	2023:04:07	GPS Latitude	38° 55' 18.31" N
Time	00:39:11	GPS Longitude	106° 57' 0.66" W
Comments	200m	GPS Altitude	3016.000000 m
Emissivity	1.0	GPS Heading	209.720001°



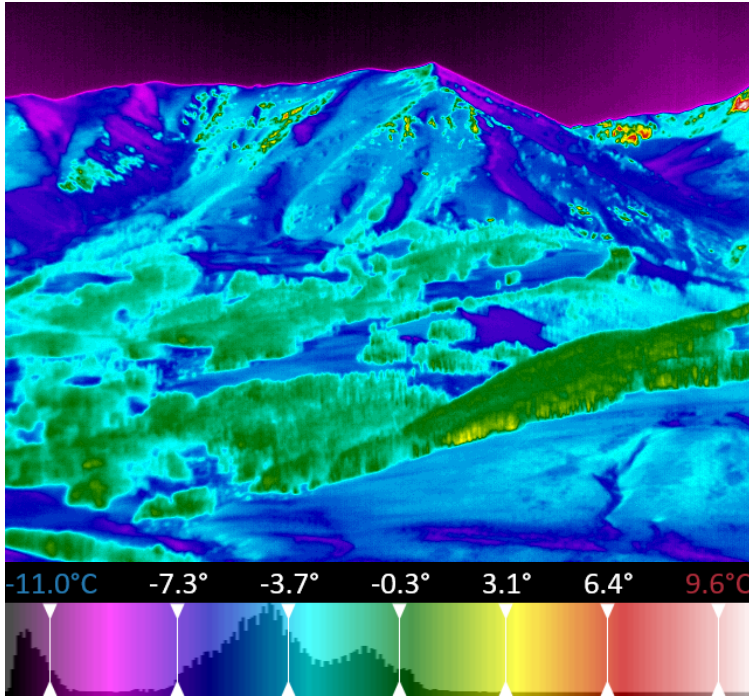
Inspection Report

Project: TBS SAIL II

Session: April 6, 2023 22.36.46

Image: 0106_MWIR

Project	TBS SAIL II	Ambient	-1.5 °C
Date	April 6, 2023 22.36.46	Humidity	24.3%
Date	2023:04:07	GPS Latitude	38° 55' 18.29" N
Time	00:39:16	GPS Longitude	106° 57' 0.65" W
Comments	200m	GPS Altitude	3016.000000 m
Emissivity	1.0	GPS Heading	208.350006°



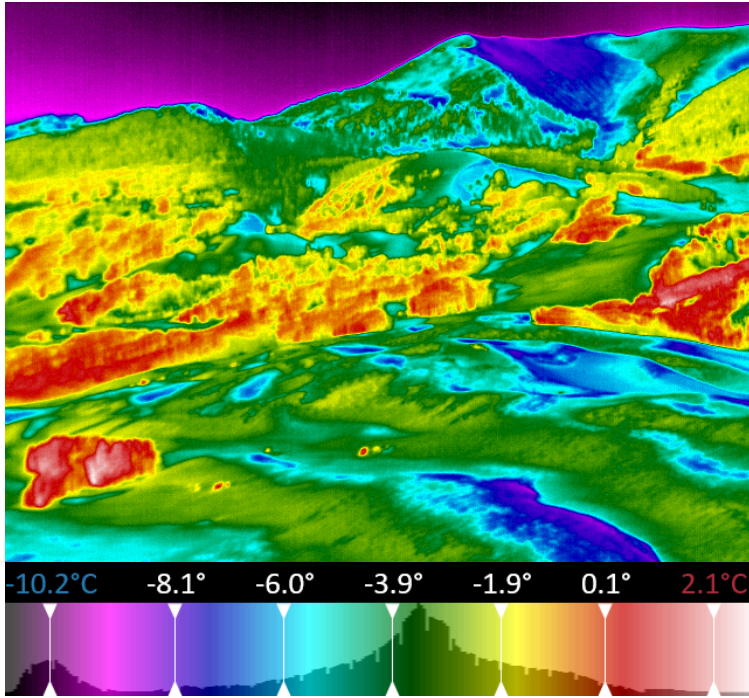
Inspection Report

Project: TBS SAIL II

Session: April 6, 2023 22.36.46

Image: 0107_MWIR

Project	TBS SAIL II	Ambient	-1.5 °C
Date	April 6, 2023 22.36.46	Humidity	24.3%
Date	2023:04:07	GPS Latitude	38° 55' 18.26" N
Time	00:39:23	GPS Longitude	106° 57' 0.69" W
Comments	200m	GPS Altitude	3016.000000 m
Emissivity	1.0	GPS Heading	203.729996°



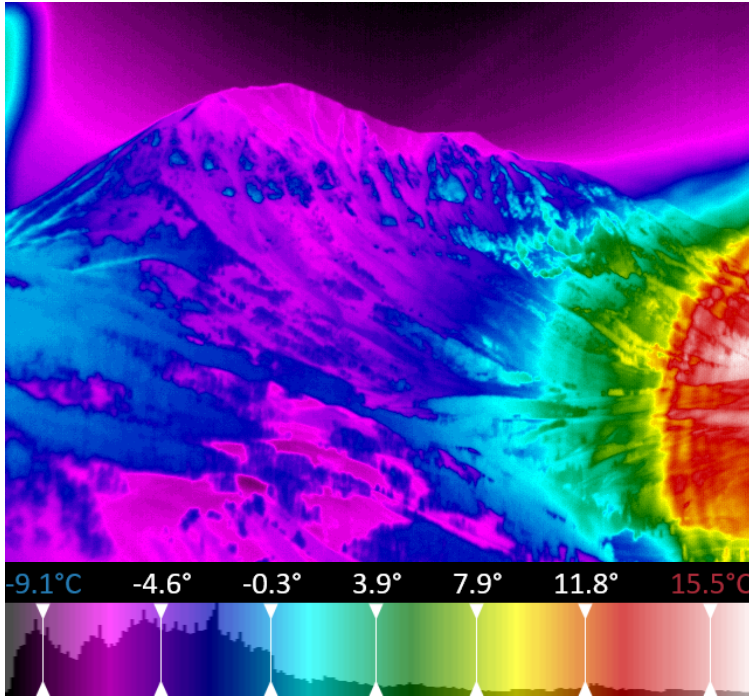
Inspection Report

Project: TBS SAIL II

Session: April 6, 2023 22.36.46

Image: 0108_MWIR

Project	TBS SAIL II	Ambient	-1.5 °C
Date	April 6, 2023 22.36.46	Humidity	24.3%
Date	2023:04:07	GPS Latitude	38° 55' 18.22" N
Time	00:39:33	GPS Longitude	106° 57' 0.73" W
Comments	200m	GPS Altitude	3016.000000 m
Emissivity	1.0	GPS Heading	201.699997°



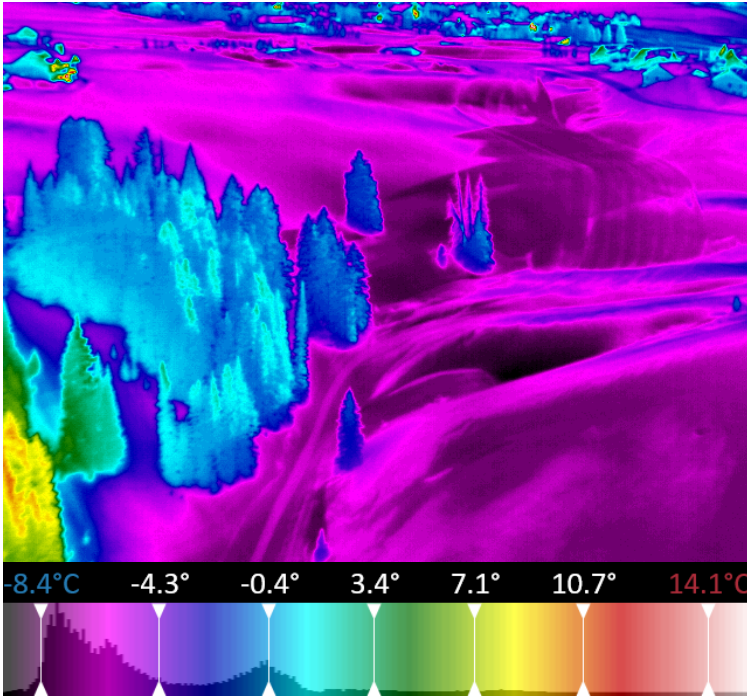
Inspection Report

Project: TBS SAIL II

Session: April 6, 2023 22.36.46

Image: 0109_MWIR

Project	TBS SAIL II	Ambient	-1.5 °C
Date	April 6, 2023 22.36.46	Humidity	24.3%
Date	2023:04:07	GPS Latitude	38° 55' 18.21" N
Time	00:39:48	GPS Longitude	106° 57' 0.72" W
Comments	200m	GPS Altitude	3016.000000 m
Emissivity	1.0	GPS Heading	194.679993°



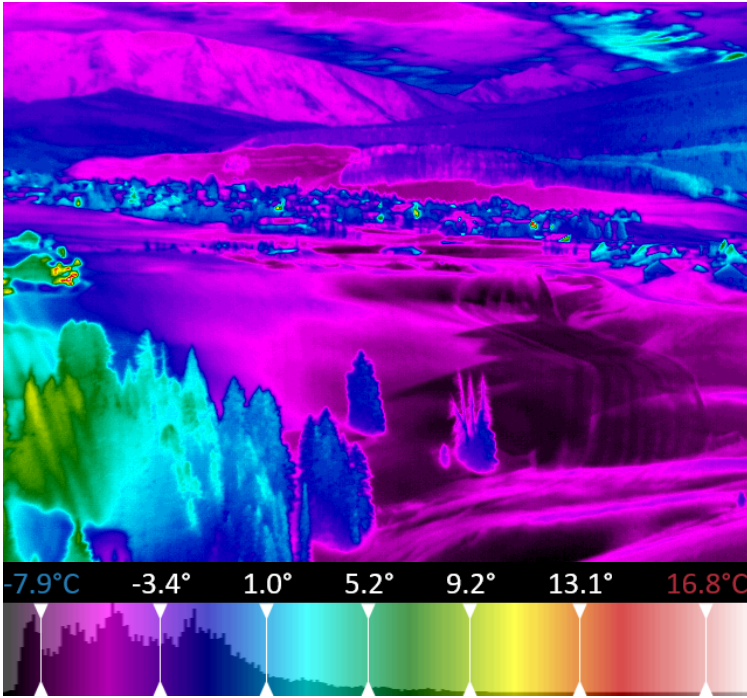
Inspection Report

Project: TBS SAIL II

Session: April 6, 2023 22.36.46

Image: 0110_MWIR

Project	TBS SAIL II	Ambient	-1.5 °C
Date	April 6, 2023 22.36.46	Humidity	24.3%
Date	2023:04:07	GPS Latitude	38° 55' 18.20" N
Time	00:39:52	GPS Longitude	106° 57' 0.73" W
Comments	200m	GPS Altitude	3016.000000 m
Emissivity	1.0	GPS Heading	191.559998°



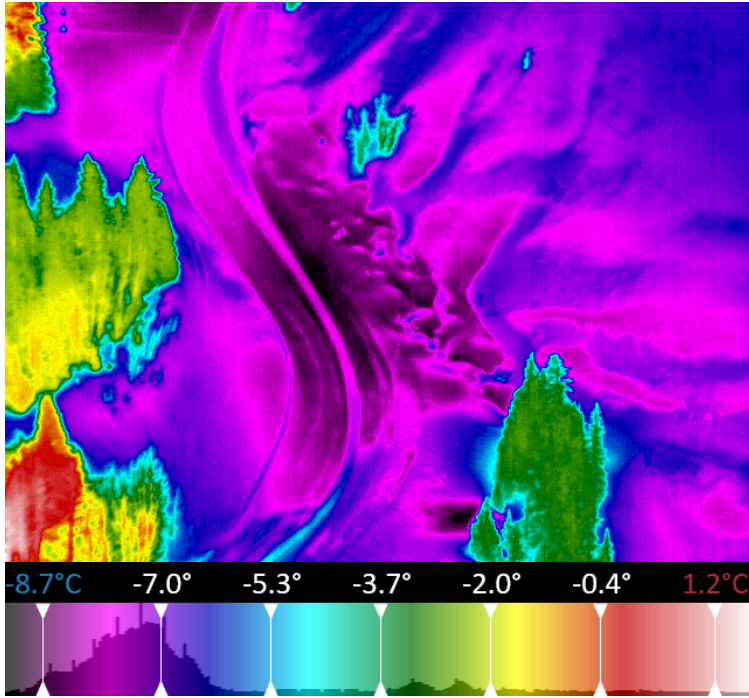
Inspection Report

Project: TBS SAIL II

Session: April 6, 2023 22.36.46

Image: 0111_MWIR

Project	TBS SAIL II	Ambient	-1.5 °C
Date	April 6, 2023 22.36.46	Humidity	24.3%
Date	2023:04:07	GPS Latitude	38° 55' 18.18" N
Time	00:39:59	GPS Longitude	106° 57' 0.72" W
Comments	200m	GPS Altitude	3016.000000 m
Emissivity	1.0	GPS Heading	187.960007°



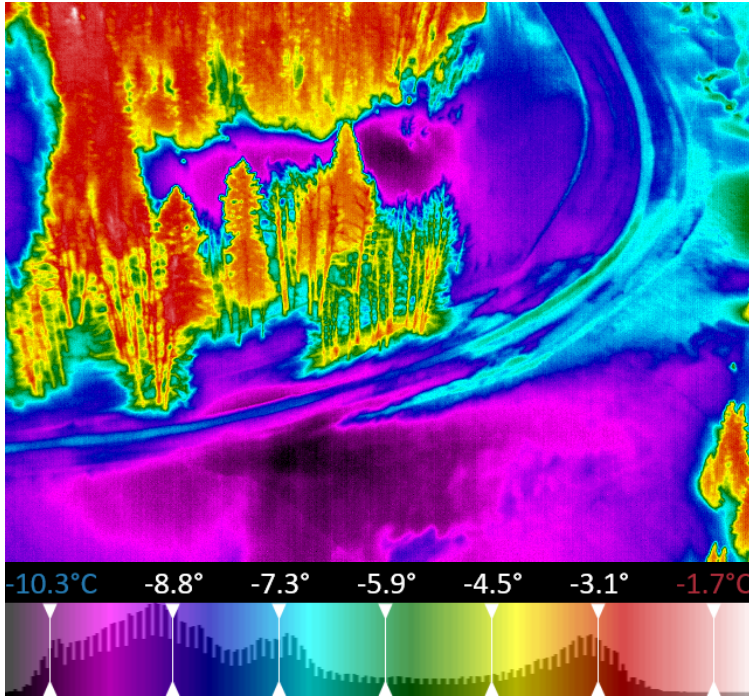
Inspection Report

Project: TBS SAIL II

Session: April 6, 2023 22.36.46

Image: 0112_MWIR

Project	TBS SAIL II	Ambient	-1.5 °C
Date	April 6, 2023 22.36.46	Humidity	24.3%
Date	2023:04:07	GPS Latitude	38° 55' 18.18" N
Time	00:40:05	GPS Longitude	106° 57' 0.68" W
Comments	200m	GPS Altitude	3016.000000 m
Emissivity	1.0	GPS Heading	185.539993°



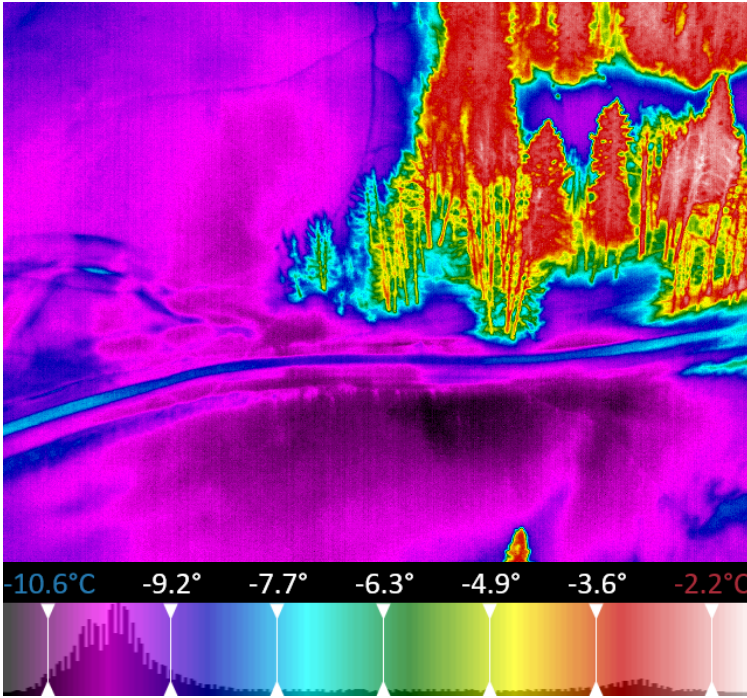
Inspection Report

Project: TBS SAIL II

Session: April 6, 2023 22.36.46

Image: 0113_MWIR

Project	TBS SAIL II	Ambient	-1.5 °C
Date	April 6, 2023 22.36.46	Humidity	24.3%
Date	2023:04:07	GPS Latitude	38° 55' 18.18" N
Time	00:40:11	GPS Longitude	106° 57' 0.61" W
Comments	200m	GPS Altitude	3016.000000 m
Emissivity	1.0	GPS Heading	182.619995°



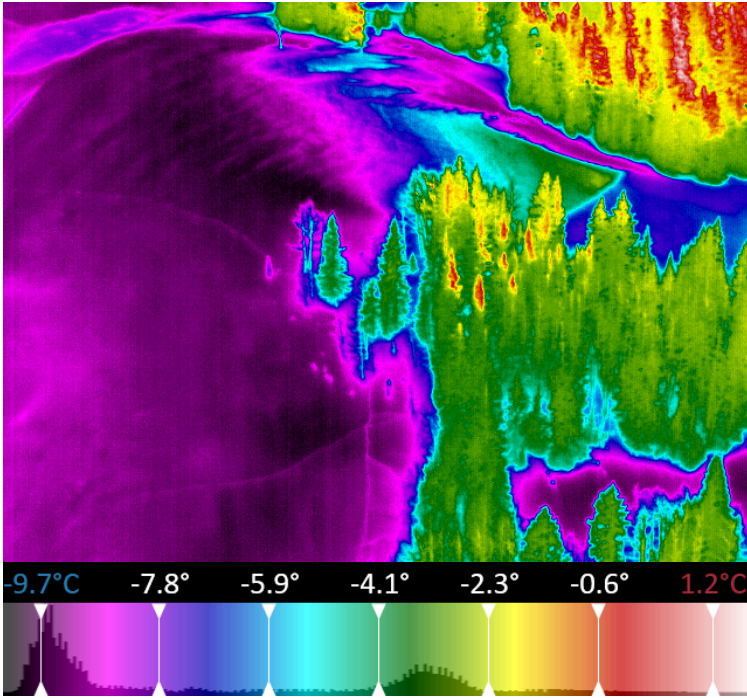
Inspection Report

Project: TBS SAIL II

Session: April 6, 2023 22.36.46

Image: 0114_MWIR

Project	TBS SAIL II	Ambient	-1.5 °C
Date	April 6, 2023 22.36.46	Humidity	24.3%
Date	2023:04:07	GPS Latitude	38° 55' 18.17" N
Time	00:40:17	GPS Longitude	106° 57' 0.55" W
Comments	200m	GPS Altitude	3016.000000 m
Emissivity	1.0	GPS Heading	183.009995°




Inspection Report

Project: TBS SAIL II

Session: April 6, 2023 22.36.46

Image: 0115_MWIR

Project	TBS SAIL II	Ambient	-1.5 °C
Date	April 6, 2023 22.36.46	Humidity	24.3%
Date	2023:04:07	GPS Latitude	38° 55' 18.17" N
Time	00:40:23	GPS Longitude	106° 57' 0.51" W
Comments	200m	GPS Altitude	3016.000000 m
Emissivity	1.0	GPS Heading	176.350006°



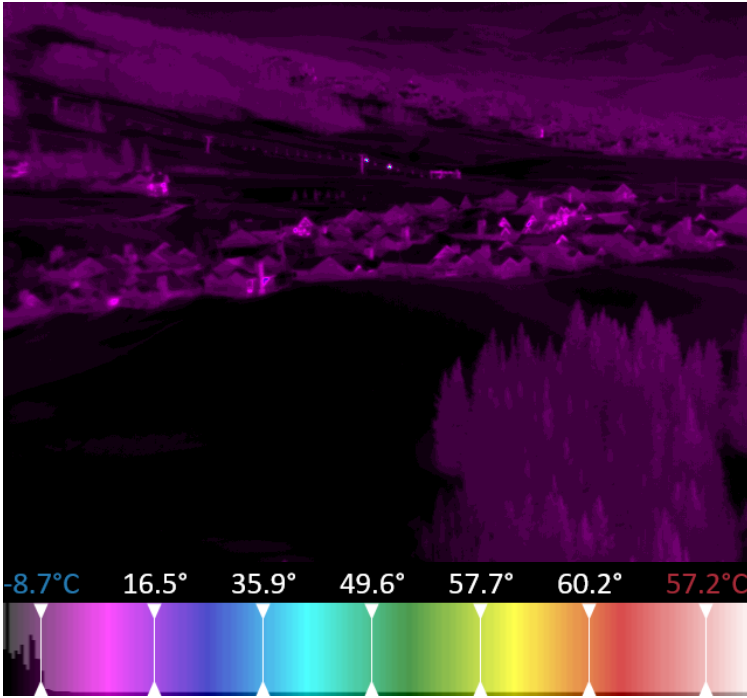
Inspection Report

Project: TBS SAIL II

Session: April 6, 2023 22.36.46

Image: 0116_MWIR

Project	TBS SAIL II	Ambient	-1.5 °C
Date	April 6, 2023 22.36.46	Humidity	24.3%
Date	2023:04:07	GPS Latitude	38° 55' 18.17" N
Time	00:40:28	GPS Longitude	106° 57' 0.49" W
Comments	200m	GPS Altitude	3015.000000 m
Emissivity	1.0	GPS Heading	177.160004°



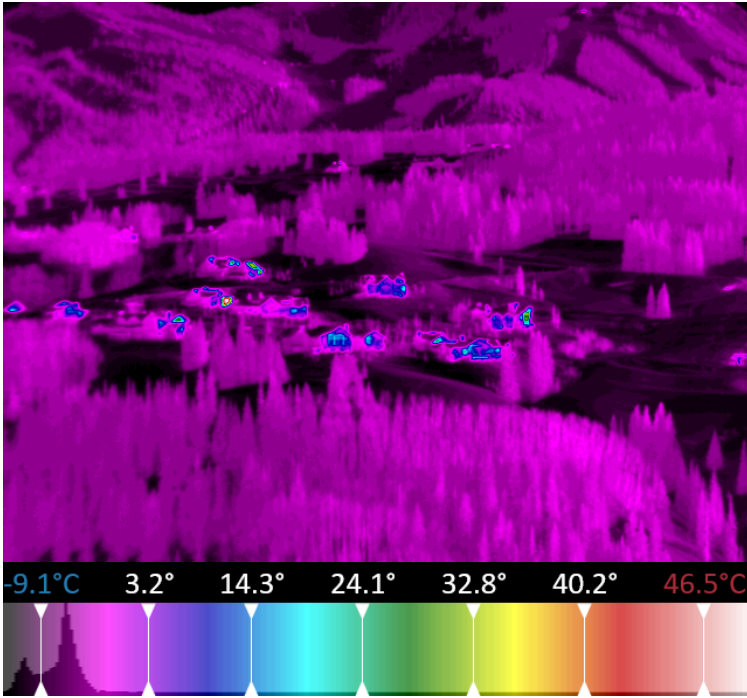
Inspection Report

Project: TBS SAIL II

Session: April 6, 2023 22.36.46

Image: 0117_MWIR

Project	TBS SAIL II	Ambient	-1.5 °C
Date	April 6, 2023 22.36.46	Humidity	24.3%
Date	2023:04:07	GPS Latitude	38° 55' 18.18" N
Time	00:40:36	GPS Longitude	106° 57' 0.45" W
Comments	200m	GPS Altitude	3015.000000 m
Emissivity	1.0	GPS Heading	178.630005°



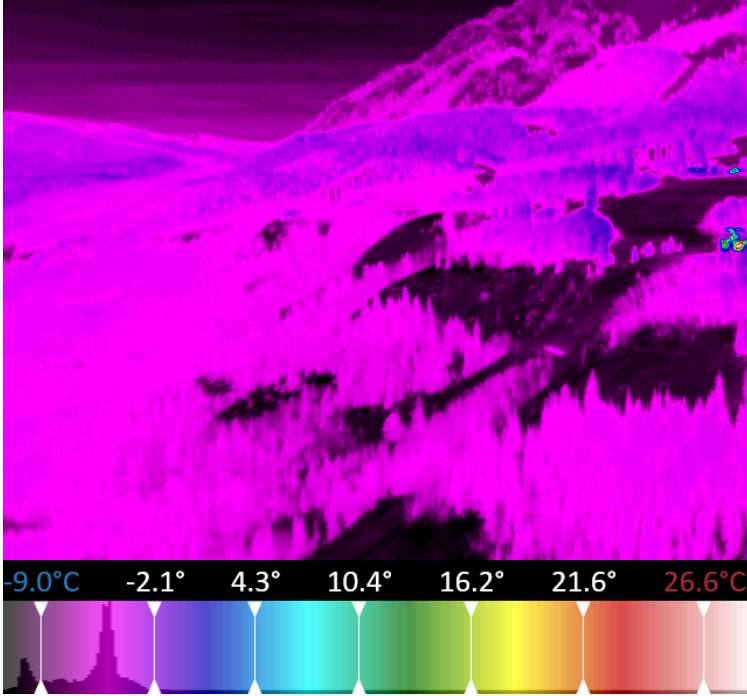
Inspection Report

Project: TBS SAIL II

Session: April 6, 2023 22.36.46

Image: 0118_MWIR

Project	TBS SAIL II	Ambient	-1.5 °C
Date	April 6, 2023 22.36.46	Humidity	24.3%
Date	2023:04:07	GPS Latitude	38° 55' 18.18" N
Time	00:40:52	GPS Longitude	106° 57' 0.38" W
Comments	200m	GPS Altitude	3015.000000 m
Emissivity	1.0	GPS Heading	168.169998°



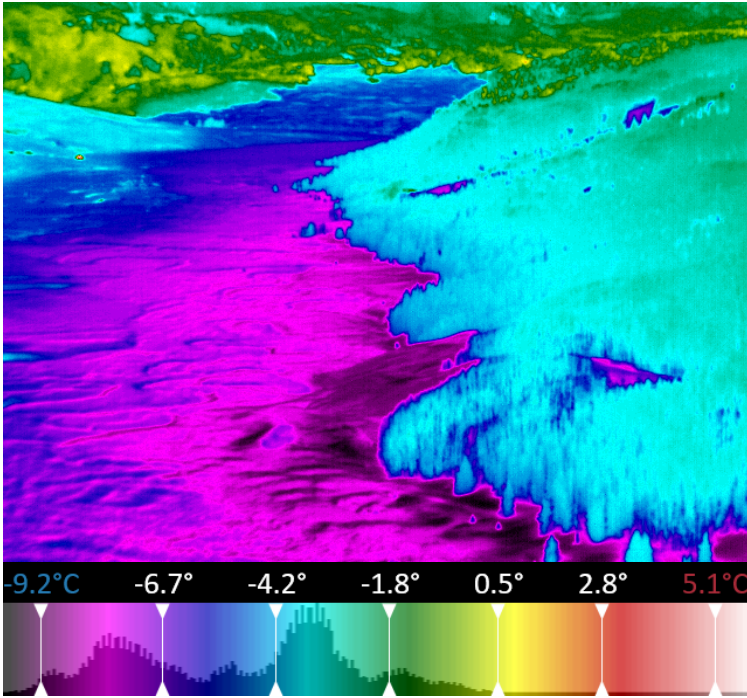
Inspection Report

Project: TBS SAIL II

Session: April 6, 2023 22.36.46

Image: 0119_MWIR

Project	TBS SAIL II	Ambient	-1.5 °C
Date	April 6, 2023 22.36.46	Humidity	24.3%
Date	2023:04:07	GPS Latitude	38° 55' 18.15" N
Time	00:41:03	GPS Longitude	106° 57' 0.38" W
Comments	200m	GPS Altitude	3015.000000 m
Emissivity	1.0	GPS Heading	165.199997°



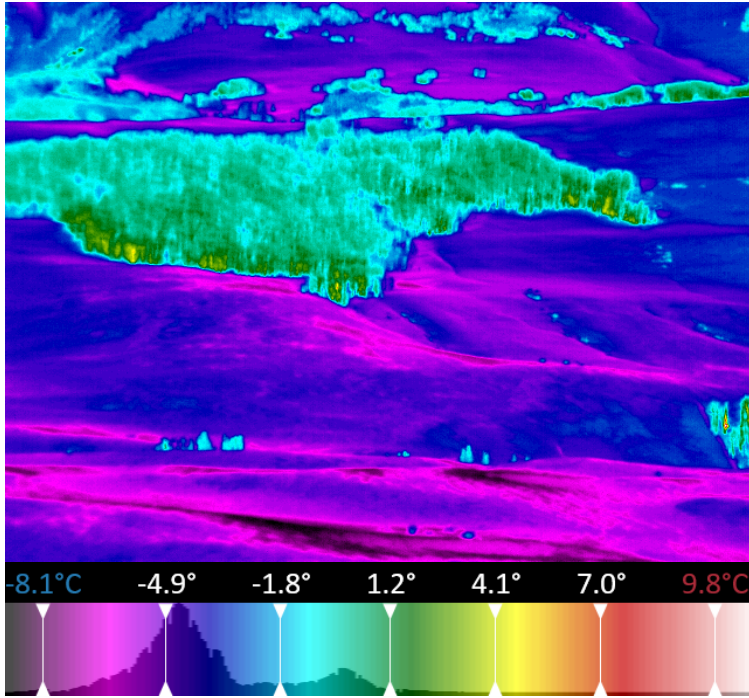
Inspection Report

Project: TBS SAIL II

Session: April 6, 2023 22.36.46

Image: 0120_MWIR

Project	TBS SAIL II	Ambient	-1.5 °C
Date	April 6, 2023 22.36.46	Humidity	24.3%
Date	2023:04:07	GPS Latitude	38° 55' 18.09" N
Time	00:41:19	GPS Longitude	106° 57' 0.46" W
Comments	200m	GPS Altitude	3015.000000 m
Emissivity	1.0	GPS Heading	167.020004°



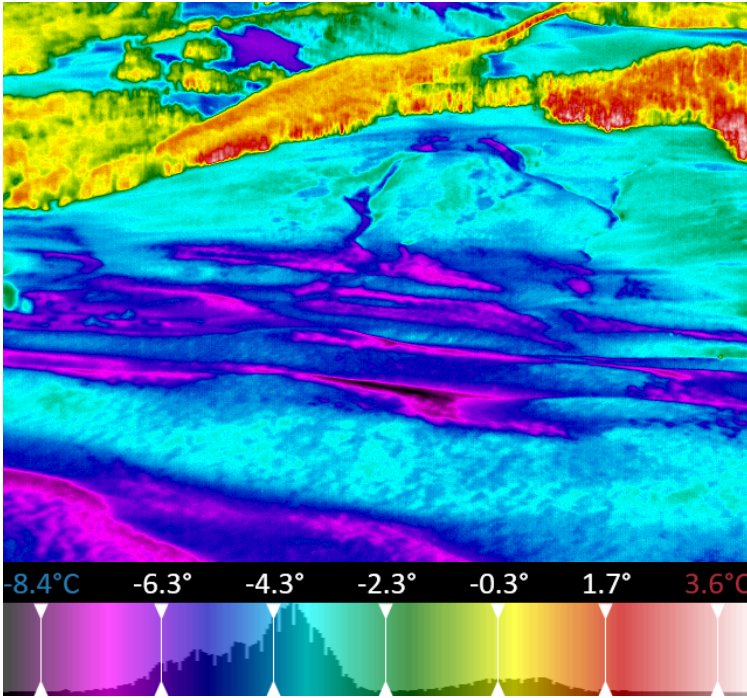
Inspection Report

Project: TBS SAIL II

Session: April 6, 2023 22.36.46

Image: 0121_MWIR

Project	TBS SAIL II	Ambient	-1.5 °C
Date	April 6, 2023 22.36.46	Humidity	24.3%
Date	2023:04:07	GPS Latitude	38° 55' 18.04" N
Time	00:41:25	GPS Longitude	106° 57' 0.49" W
Comments	200m	GPS Altitude	3016.000000 m
Emissivity	1.0	GPS Heading	165.559998°



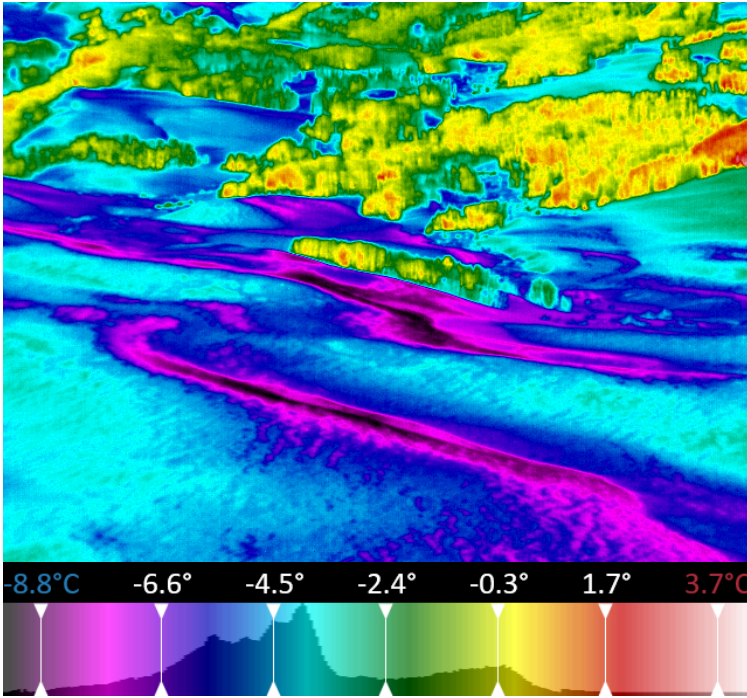
Inspection Report

Project: TBS SAIL II

Session: April 6, 2023 22.36.46

Image: 0122_MWIR

Project	TBS SAIL II	Ambient	-1.5 °C
Date	April 6, 2023 22.36.46	Humidity	24.3%
Date	2023:04:07	GPS Latitude	38° 55' 18.00" N
Time	00:41:29	GPS Longitude	106° 57' 0.52" W
Comments	200m	GPS Altitude	3016.000000 m
Emissivity	1.0	GPS Heading	162.919998°



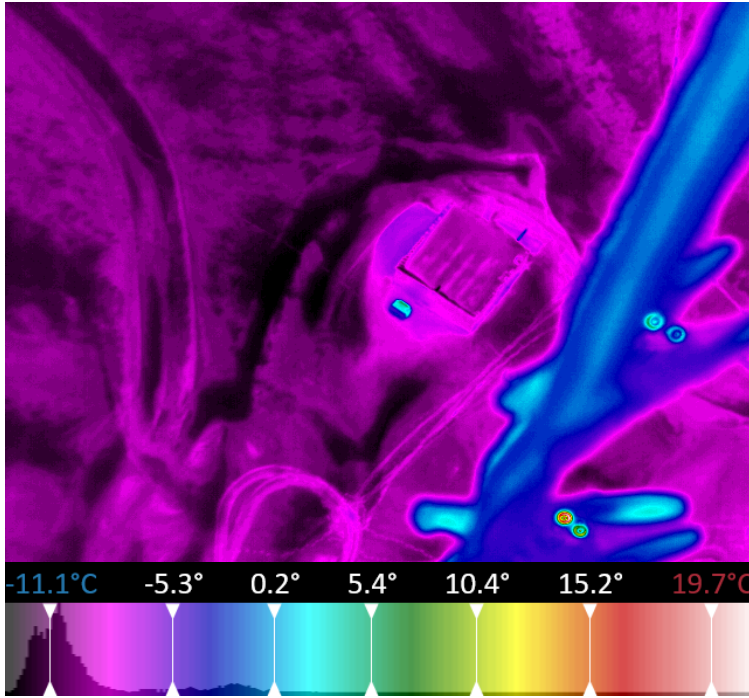
Inspection Report

Project: TBS SAIL II

Session: April 6, 2023 22.36.46

Image: 0123_MWIR

Project	TBS SAIL II	Ambient	-1.5 °C
Date	April 6, 2023 22.36.46	Humidity	24.3%
Date	2023:04:07	GPS Latitude	38° 55' 17.90" N
Time	00:41:43	GPS Longitude	106° 57' 0.63" W
Comments	200m	GPS Altitude	3016.000000 m
Emissivity	1.0	GPS Heading	159.880005°



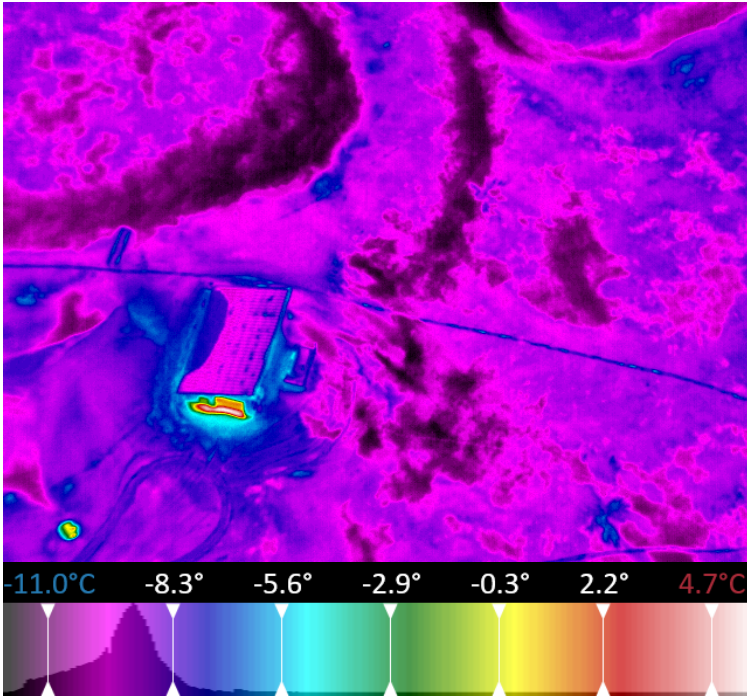
Inspection Report

Project: TBS SAIL II

Session: April 6, 2023 22.36.46

Image: 0124_MWIR

Project	TBS SAIL II	Ambient	-1.5 °C
Date	April 6, 2023 22.36.46	Humidity	24.3%
Date	2023:04:07	GPS Latitude	38° 55' 17.89" N
Time	00:41:49	GPS Longitude	106° 57' 0.69" W
Comments	200m	GPS Altitude	3016.000000 m
Emissivity	1.0	GPS Heading	159.440002°



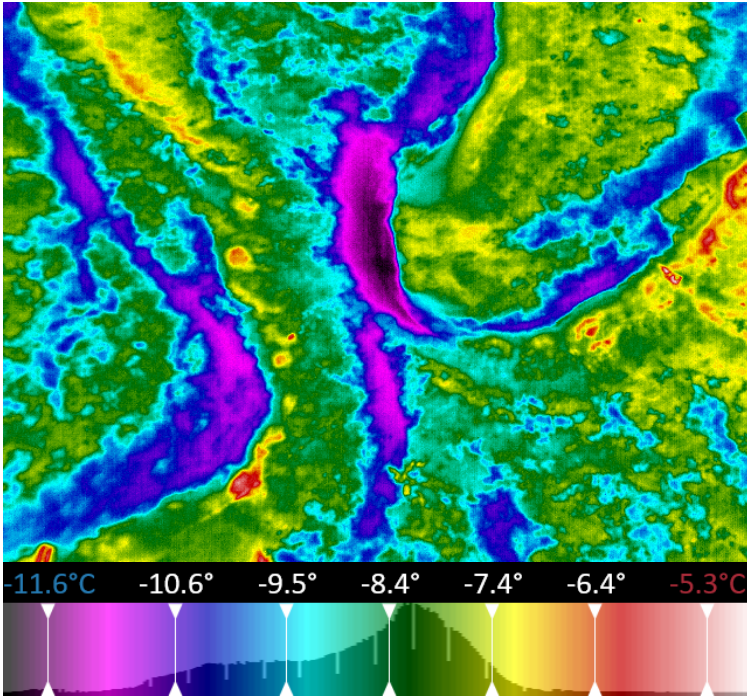
Inspection Report

Project: TBS SAIL II

Session: April 6, 2023 22.36.46

Image: 0125_MWIR

Project	TBS SAIL II	Ambient	-1.5 °C
Date	April 6, 2023 22.36.46	Humidity	24.3%
Date	2023:04:07	GPS Latitude	38° 55' 17.88" N
Time	00:41:55	GPS Longitude	106° 57' 0.75" W
Comments	200m	GPS Altitude	3017.000000 m
Emissivity	1.0	GPS Heading	158.600006°



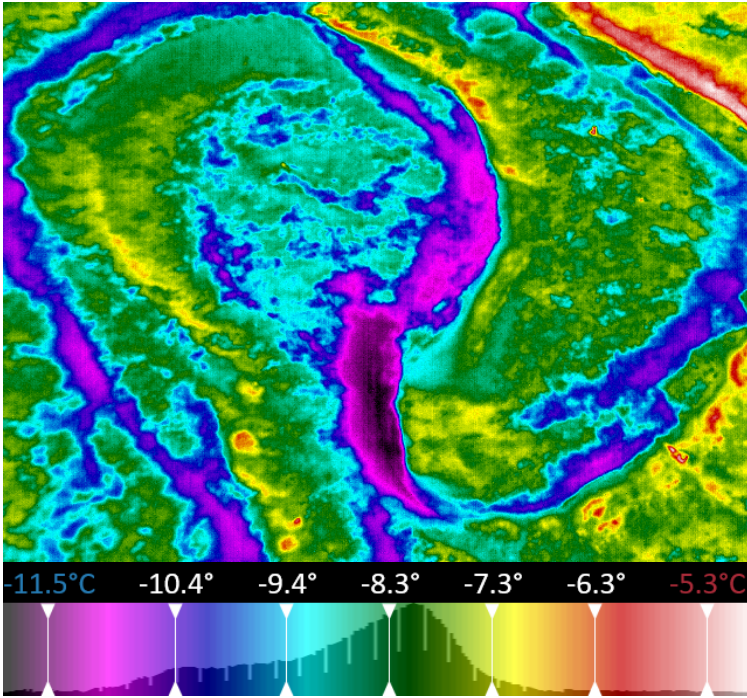
Inspection Report

Project: TBS SAIL II

Session: April 6, 2023 22.36.46

Image: 0126_MWIR

Project	TBS SAIL II	Ambient	-1.5 °C
Date	April 6, 2023 22.36.46	Humidity	24.3%
Date	2023:04:07	GPS Latitude	38° 55' 17.87" N
Time	00:42:01	GPS Longitude	106° 57' 0.81" W
Comments	200m	GPS Altitude	3017.000000 m
Emissivity	1.0	GPS Heading	157.990005°



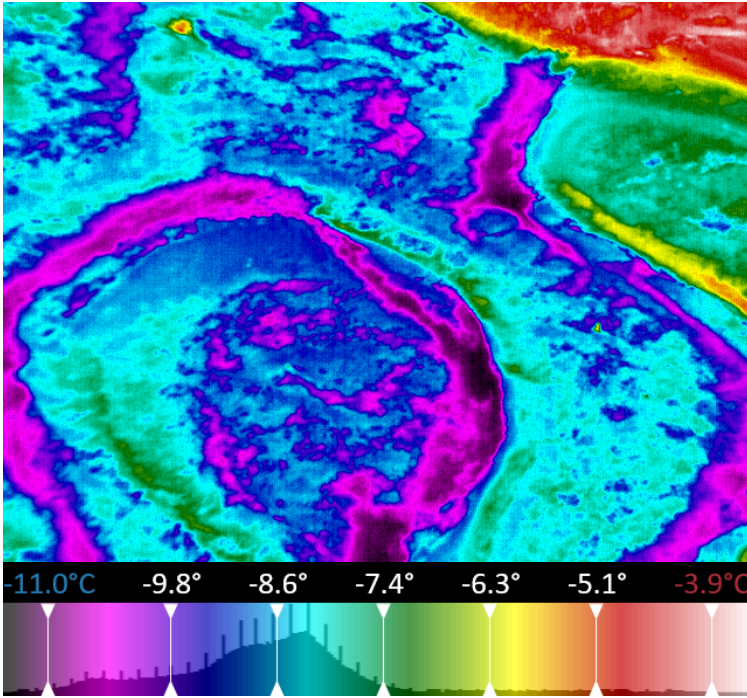
Inspection Report

Project: TBS SAIL II

Session: April 6, 2023 22.36.46

Image: 0127_MWIR

Project	TBS SAIL II	Ambient	-1.5 °C
Date	April 6, 2023 22.36.46	Humidity	24.3%
Date	2023:04:07	GPS Latitude	38° 55' 17.88" N
Time	00:42:11	GPS Longitude	106° 57' 0.88" W
Comments	200m	GPS Altitude	3017.000000 m
Emissivity	1.0	GPS Heading	142.820007°



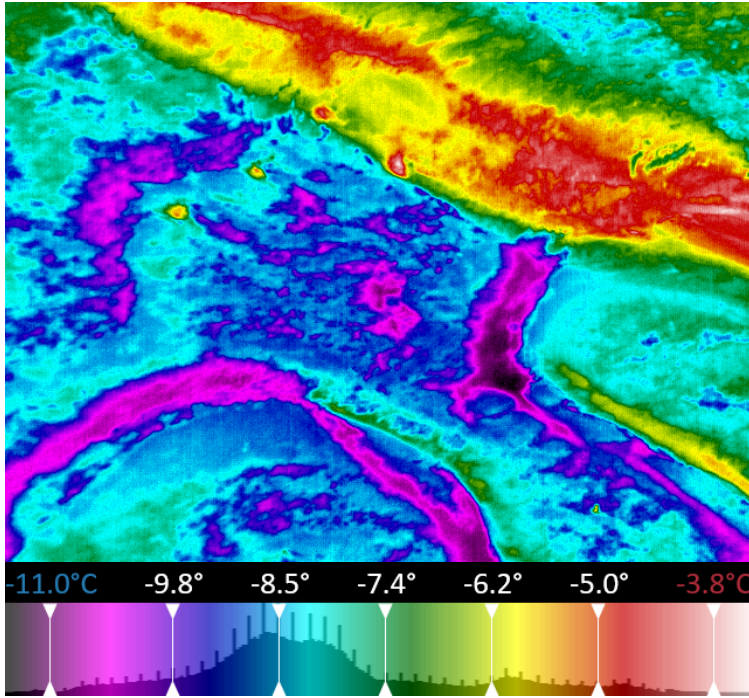
Inspection Report

Project: TBS SAIL II

Session: April 6, 2023 22.36.46

Image: 0128_MWIR

Project	TBS SAIL II	Ambient	-1.5 °C
Date	April 6, 2023 22.36.46	Humidity	24.3%
Date	2023:04:07	GPS Latitude	38° 55' 17.91" N
Time	00:42:17	GPS Longitude	106° 57' 0.86" W
Comments	200m	GPS Altitude	3017.000000 m
Emissivity	1.0	GPS Heading	145.160004°




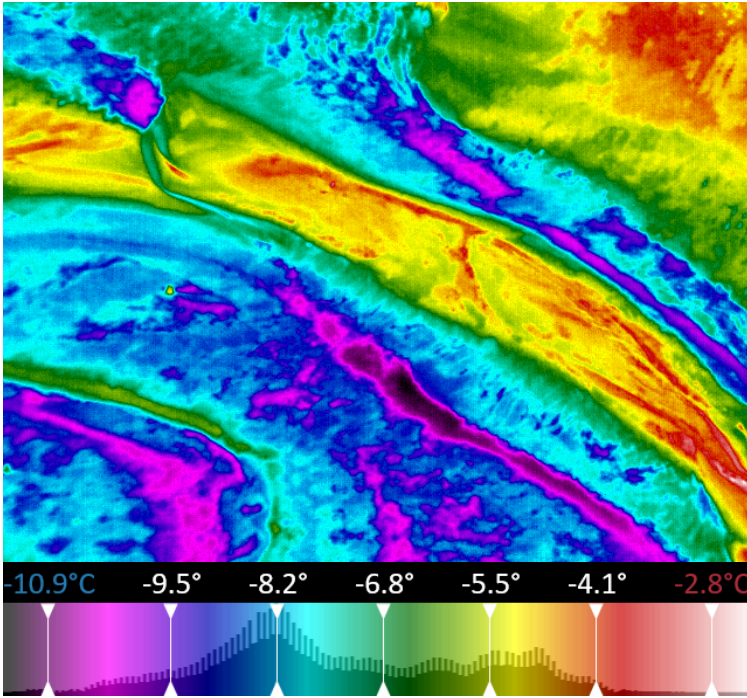
Inspection Report

Project: TBS SAIL II

Session: April 6, 2023 22.36.46

Image: 0129_MWIR

Project	TBS SAIL II	Ambient	-1.5 °C
Date	April 6, 2023 22.36.46	Humidity	24.3%
Date	2023:04:07	GPS Latitude	38° 55' 17.93" N
Time	00:42:23	GPS Longitude	106° 57' 0.84" W
Comments	200m	GPS Altitude	3017.000000 m
Emissivity	1.0	GPS Heading	139.660004°



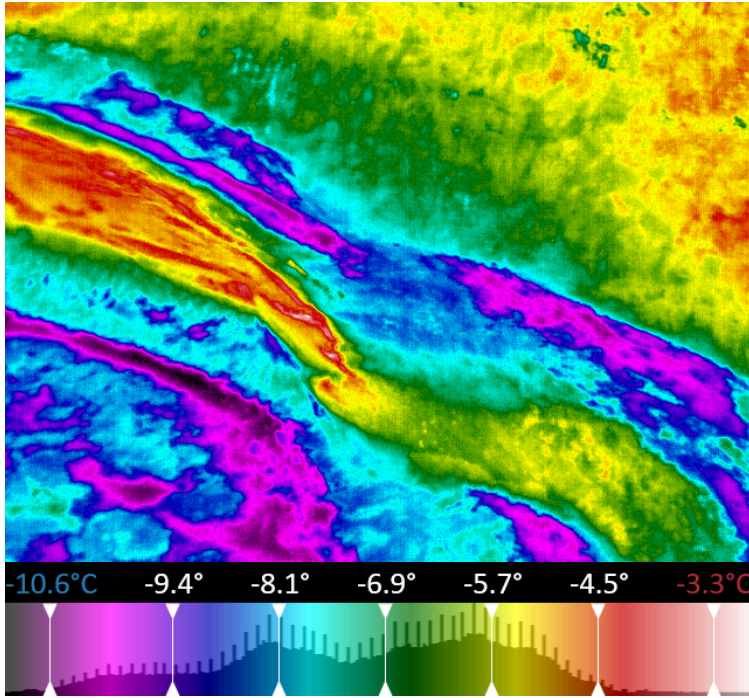
Inspection Report

Project: TBS SAIL II

Session: April 6, 2023 22.36.46

Image: 0130_MWIR

Project	TBS SAIL II	Ambient	-1.5 °C
Date	April 6, 2023 22.36.46	Humidity	24.3%
Date	2023:04:07	GPS Latitude	38° 55' 17.93" N
Time	00:42:28	GPS Longitude	106° 57' 0.84" W
Comments	200m	GPS Altitude	3017.000000 m
Emissivity	1.0	GPS Heading	136.070007°



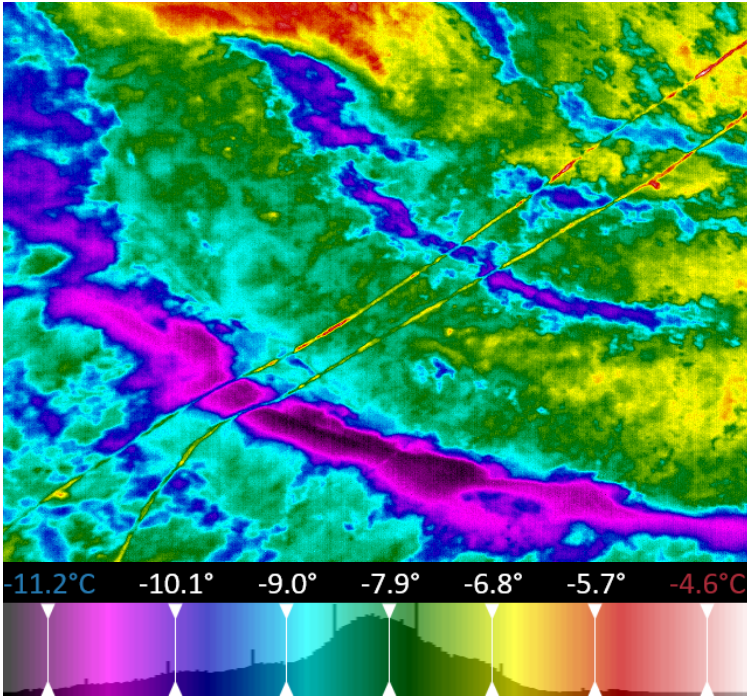
Inspection Report

Project: TBS SAIL II

Session: April 6, 2023 22.36.46

Image: 0131_MWIR

Project	TBS SAIL II	Ambient	-1.5 °C
Date	April 6, 2023 22.36.46	Humidity	24.3%
Date	2023:04:07	GPS Latitude	38° 55' 17.93" N
Time	00:42:33	GPS Longitude	106° 57' 0.83" W
Comments	200m	GPS Altitude	3017.000000 m
Emissivity	1.0	GPS Heading	131.710007°



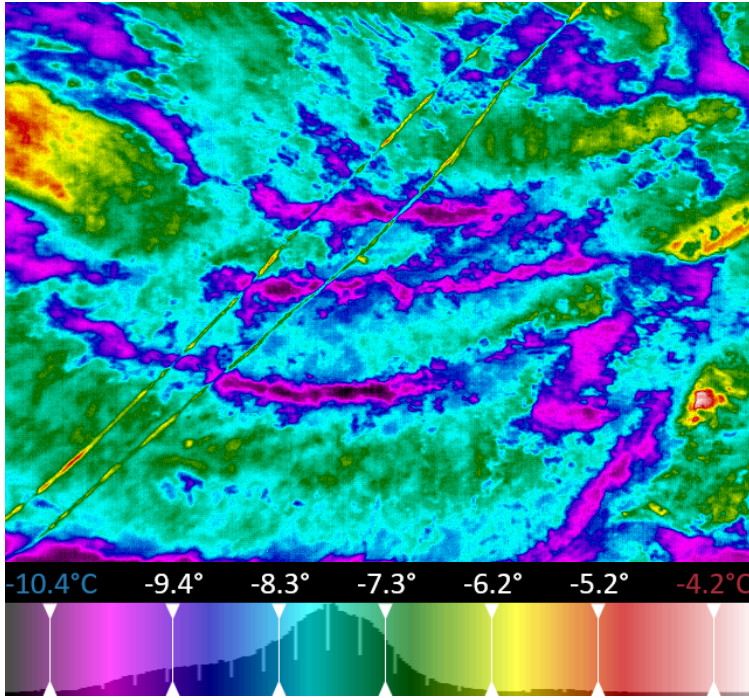
Inspection Report

Project: TBS SAIL II

Session: April 6, 2023 22.36.46

Image: 0132_MWIR

Project	TBS SAIL II	Ambient	-1.5 °C
Date	April 6, 2023 22.36.46	Humidity	24.3%
Date	2023:04:07	GPS Latitude	38° 55' 17.92" N
Time	00:42:40	GPS Longitude	106° 57' 0.81" W
Comments	200m	GPS Altitude	3017.000000 m
Emissivity	1.0	GPS Heading	130.059998°



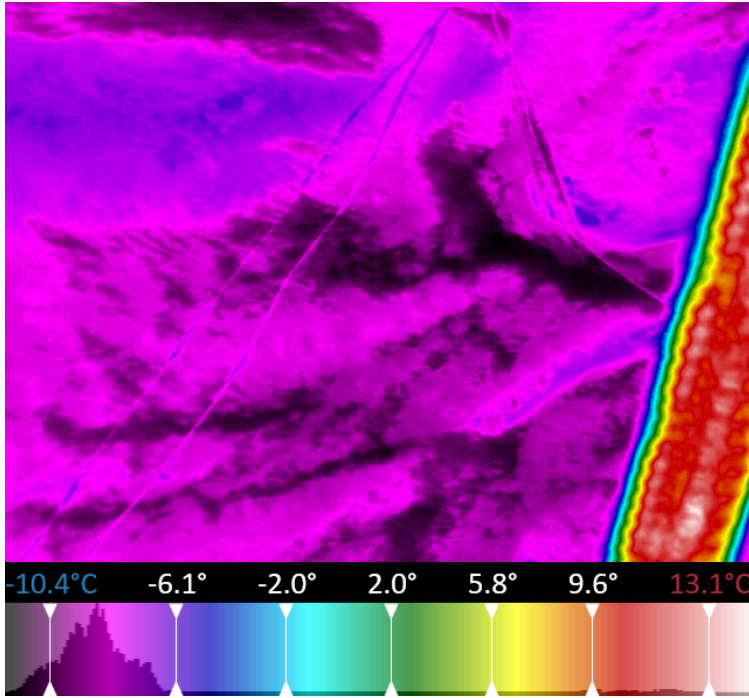
Inspection Report

Project: TBS SAIL II

Session: April 6, 2023 22.36.46

Image: 0133_MWIR

Project	TBS SAIL II	Ambient	-1.5 °C
Date	April 6, 2023 22.36.46	Humidity	24.3%
Date	2023:04:07	GPS Latitude	38° 55' 17.93" N
Time	00:42:46	GPS Longitude	106° 57' 0.82" W
Comments	200m	GPS Altitude	3017.000000 m
Emissivity	1.0	GPS Heading	127.160004°



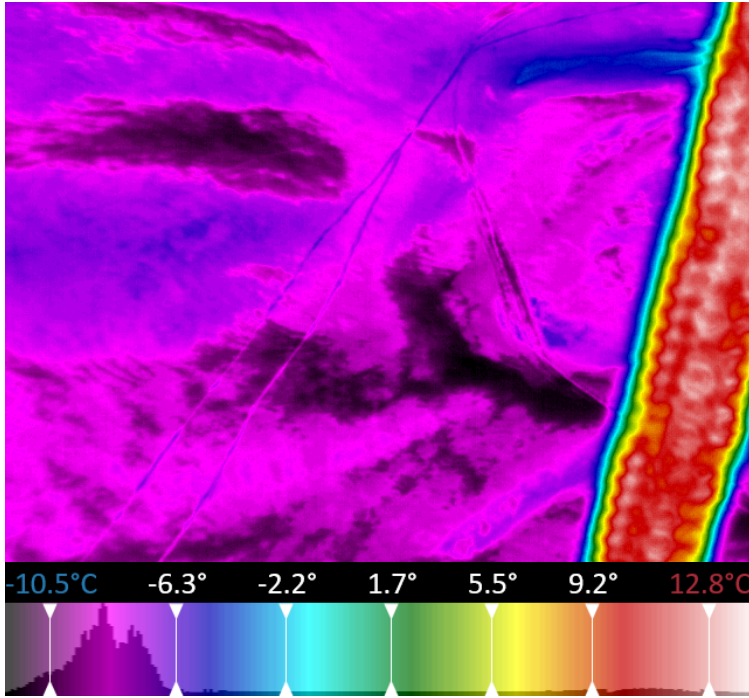
Inspection Report

Project: TBS SAIL II

Session: April 6, 2023 22.36.46

Image: 0134_MWIR

Project	TBS SAIL II	Ambient	-1.5 °C
Date	April 6, 2023 22.36.46	Humidity	24.3%
Date	2023:04:07	GPS Latitude	38° 55' 17.93" N
Time	00:42:51	GPS Longitude	106° 57' 0.82" W
Comments	200m	GPS Altitude	3017.000000 m
Emissivity	1.0	GPS Heading	124.230003°



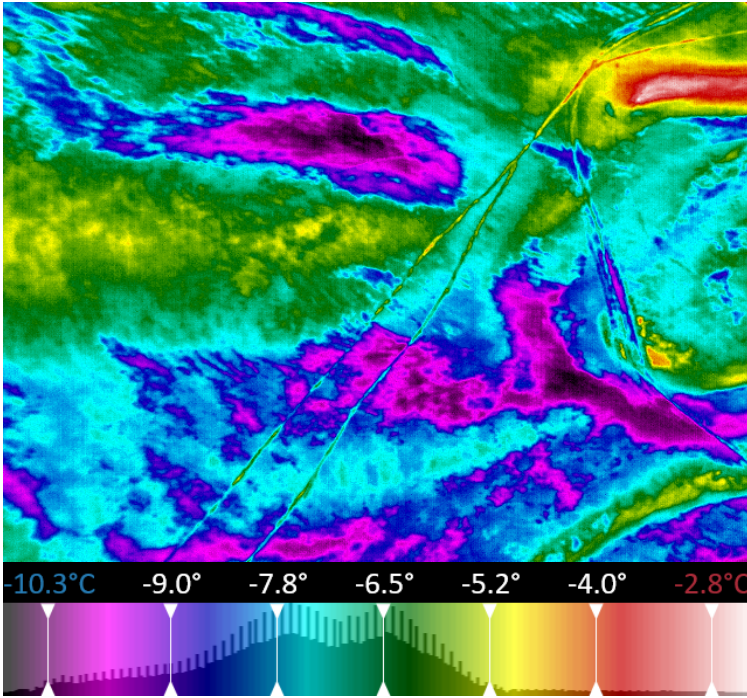
Inspection Report

Project: TBS SAIL II

Session: April 6, 2023 22.36.46

Image: 0135_MWIR

Project	TBS SAIL II	Ambient	-1.5 °C
Date	April 6, 2023 22.36.46	Humidity	24.3%
Date	2023:04:07	GPS Latitude	38° 55' 17.93" N
Time	00:42:57	GPS Longitude	106° 57' 0.82" W
Comments	200m	GPS Altitude	3017.000000 m
Emissivity	1.0	GPS Heading	123.940002°



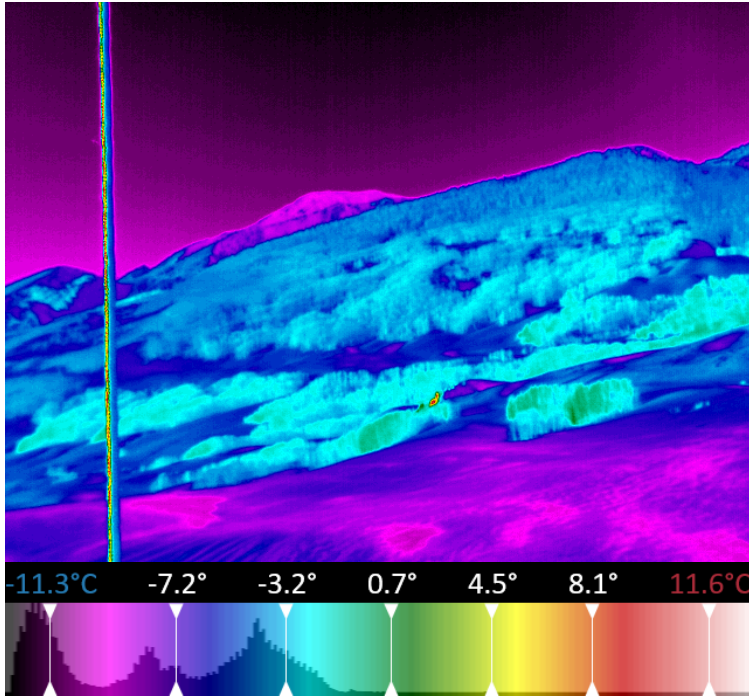
Inspection Report

Project: TBS SAIL II

Session: April 6, 2023 22.36.46

Image: 0136_MWIR

Project	TBS SAIL II	Ambient	-2.4 °C
Date	April 6, 2023 22.36.46	Humidity	24.3%
Date	2023:04:07	GPS Latitude	38° 55' 17.57" N
Time	00:46:08	GPS Longitude	106° 57' 1.51" W
Comments	100m	GPS Altitude	2903.000000 m
Emissivity	1.0	GPS Heading	129.419998°



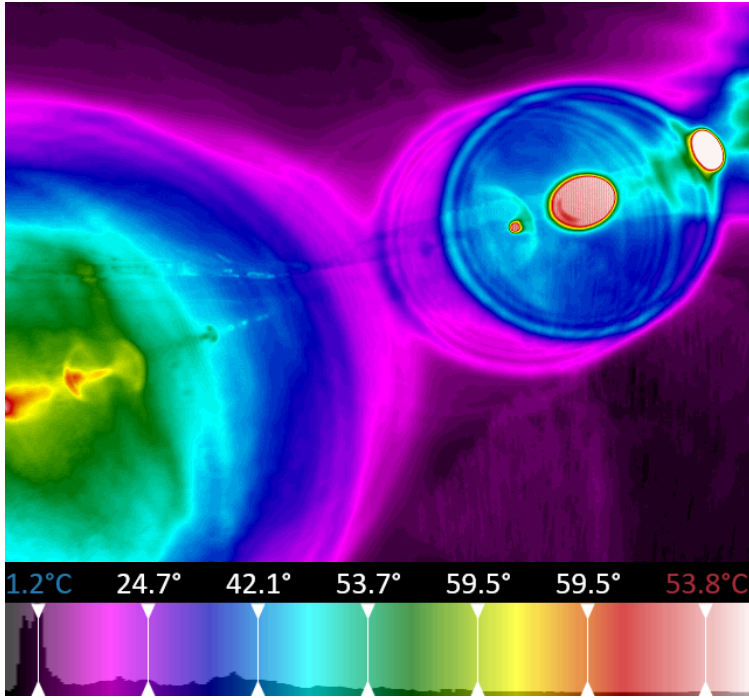
Inspection Report

Project: TBS SAIL II

Session: April 6, 2023 22.36.46

Image: 0137_MWIR

Project	TBS SAIL II	Ambient	-2.4 °C
Date	April 6, 2023 22.36.46	Humidity	24.3%
Date	2023:04:07	GPS Latitude	38° 55' 17.60" N
Time	00:46:15	GPS Longitude	106° 57' 1.52" W
Comments	100m	GPS Altitude	2903.000000 m
Emissivity	1.0	GPS Heading	124.870003°



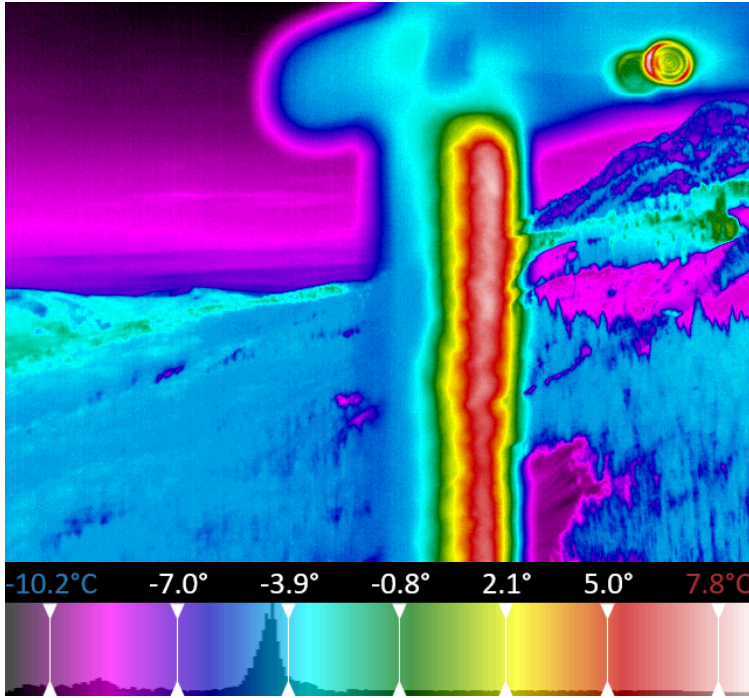
Inspection Report

Project: TBS SAIL II

Session: April 6, 2023 22.36.46

Image: 0138_MWIR

Project	TBS SAIL II	Ambient	-2.4 °C
Date	April 6, 2023 22.36.46	Humidity	24.3%
Date	2023:04:07	GPS Latitude	38° 55' 17.58" N
Time	00:46:27	GPS Longitude	106° 57' 1.53" W
Comments	100m	GPS Altitude	2904.000000 m
Emissivity	1.0	GPS Heading	121.019997°



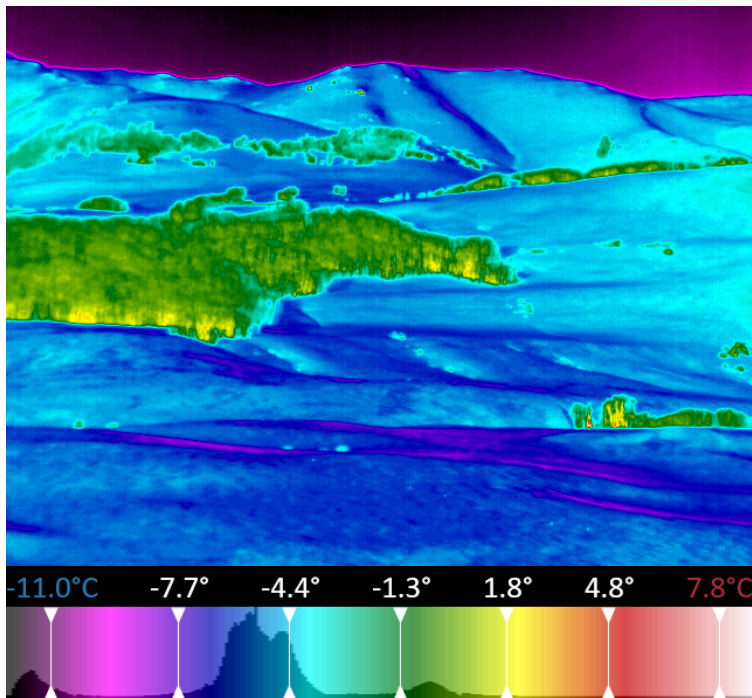
Inspection Report

Project: TBS SAIL II

Session: April 6, 2023 22.36.46

Image: 0139_MWIR

Project	TBS SAIL II	Ambient	-2.4 °C
Date	April 6, 2023 22.36.46	Humidity	24.3%
Date	2023:04:07	GPS Latitude	38° 55' 17.58" N
Time	00:46:42	GPS Longitude	106° 57' 1.57" W
Comments	100m	GPS Altitude	2904.000000 m
Emissivity	1.0	GPS Heading	124.750000°



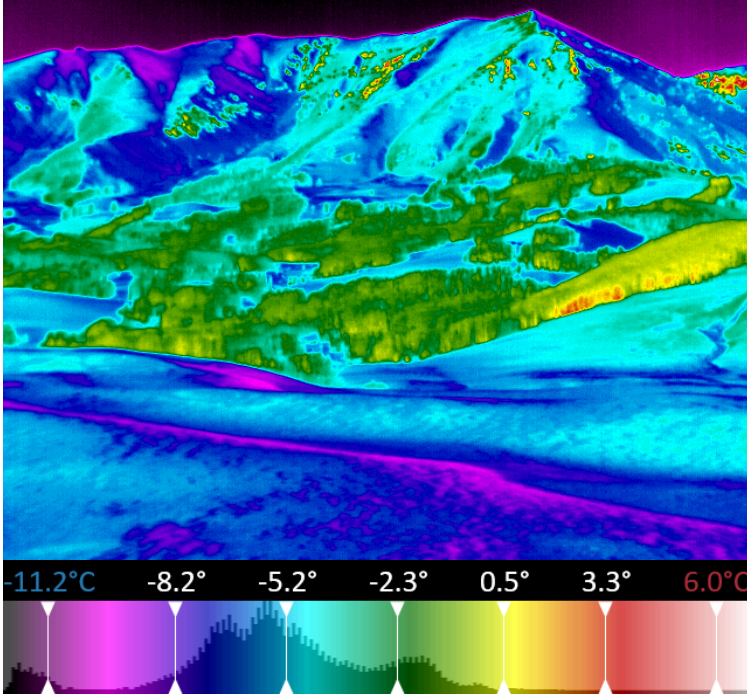
Inspection Report

Project: TBS SAIL II

Session: April 6, 2023 22.36.46

Image: 0140_MWIR

Project	TBS SAIL II	Ambient	-2.4 °C
Date	April 6, 2023 22.36.46	Humidity	24.3%
Date	2023:04:07	GPS Latitude	38° 55' 17.59" N
Time	00:46:48	GPS Longitude	106° 57' 1.59" W
Comments	100m	GPS Altitude	2904.000000 m
Emissivity	1.0	GPS Heading	128.910004°



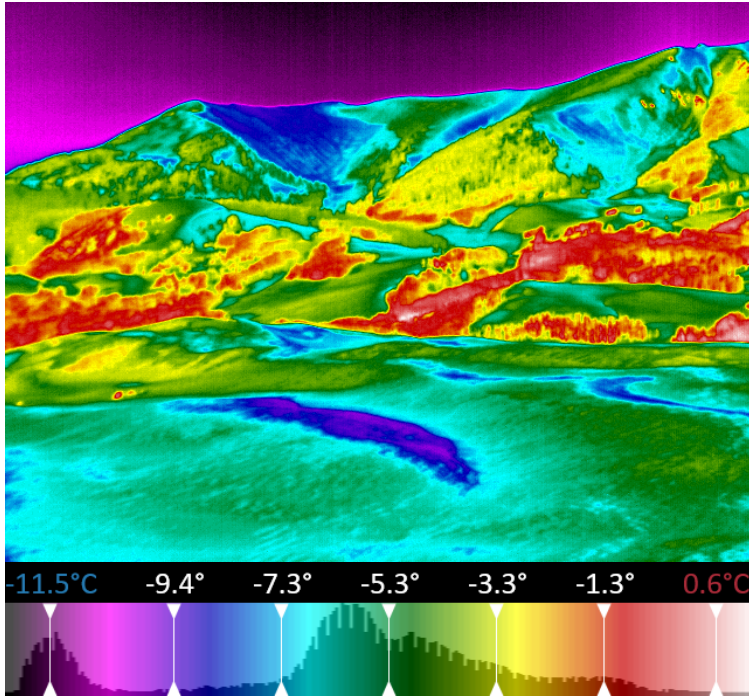
Inspection Report

Project: TBS SAIL II

Session: April 6, 2023 22.36.46

Image: 0141_MWIR

Project	TBS SAIL II	Ambient	-2.4 °C
Date	April 6, 2023 22.36.46	Humidity	24.3%
Date	2023:04:07	GPS Latitude	38° 55' 17.59" N
Time	00:46:53	GPS Longitude	106° 57' 1.56" W
Comments	100m	GPS Altitude	2904.000000 m
Emissivity	1.0	GPS Heading	125.180000°



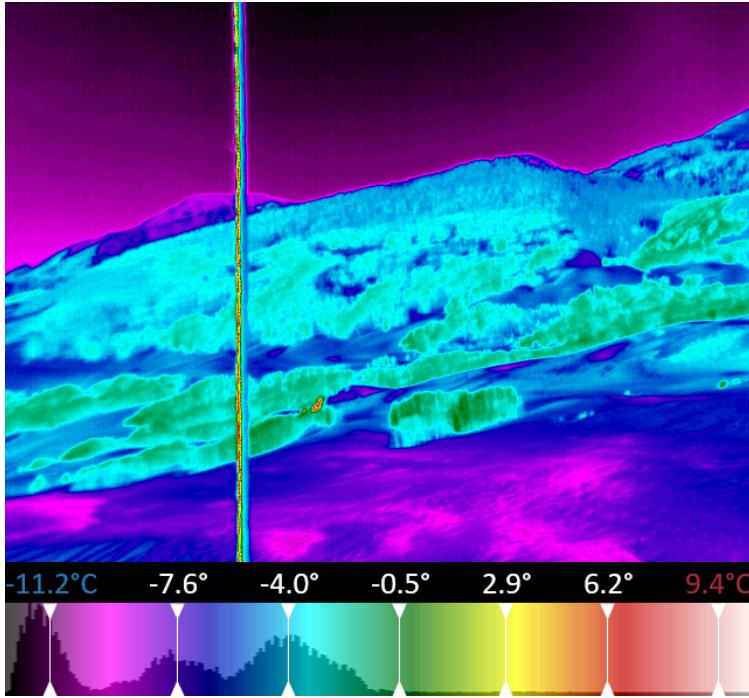
Inspection Report

Project: TBS SAIL II

Session: April 6, 2023 22.36.46

Image: 0142_MWIR

Project	TBS SAIL II	Ambient	-2.4 °C
Date	April 6, 2023 22.36.46	Humidity	24.3%
Date	2023:04:07	GPS Latitude	38° 55' 17.58" N
Time	00:46:57	GPS Longitude	106° 57' 1.55" W
Comments	100m	GPS Altitude	2904.000000 m
Emissivity	1.0	GPS Heading	118.059998°



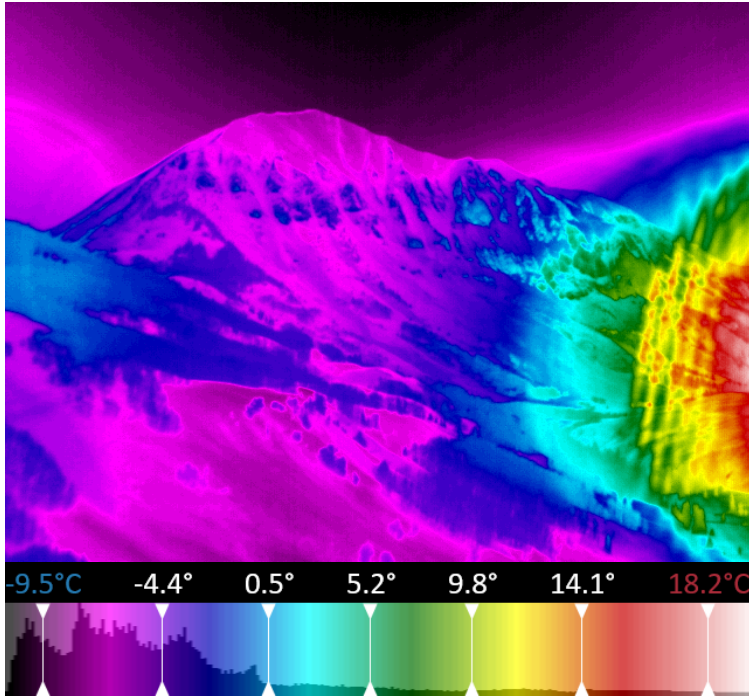
Inspection Report

Project: TBS SAIL II

Session: April 6, 2023 22.36.46

Image: 0143_MWIR

Project	TBS SAIL II	Ambient	-2.4 °C
Date	April 6, 2023 22.36.46	Humidity	24.3%
Date	2023:04:07	GPS Latitude	38° 55' 17.54" N
Time	00:47:05	GPS Longitude	106° 57' 1.56" W
Comments	100m	GPS Altitude	2904.000000 m
Emissivity	1.0	GPS Heading	107.839996°



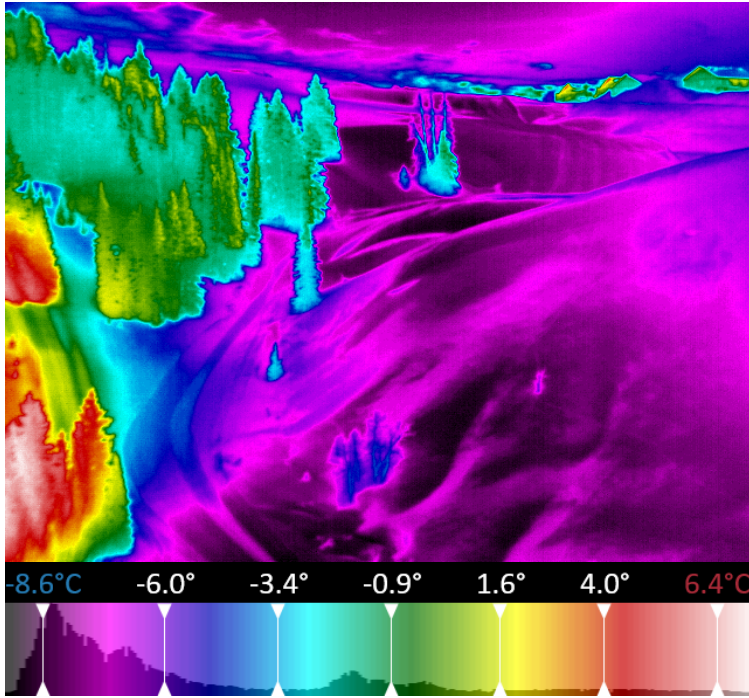
Inspection Report

Project: TBS SAIL II

Session: April 6, 2023 22.36.46

Image: 0144_MWIR

Project	TBS SAIL II	Ambient	-2.4 °C
Date	April 6, 2023 22.36.46	Humidity	24.3%
Date	2023:04:07	GPS Latitude	38° 55' 17.54" N
Time	00:47:19	GPS Longitude	106° 57' 1.53" W
Comments	100m	GPS Altitude	2904.000000 m
Emissivity	1.0	GPS Heading	97.139999°



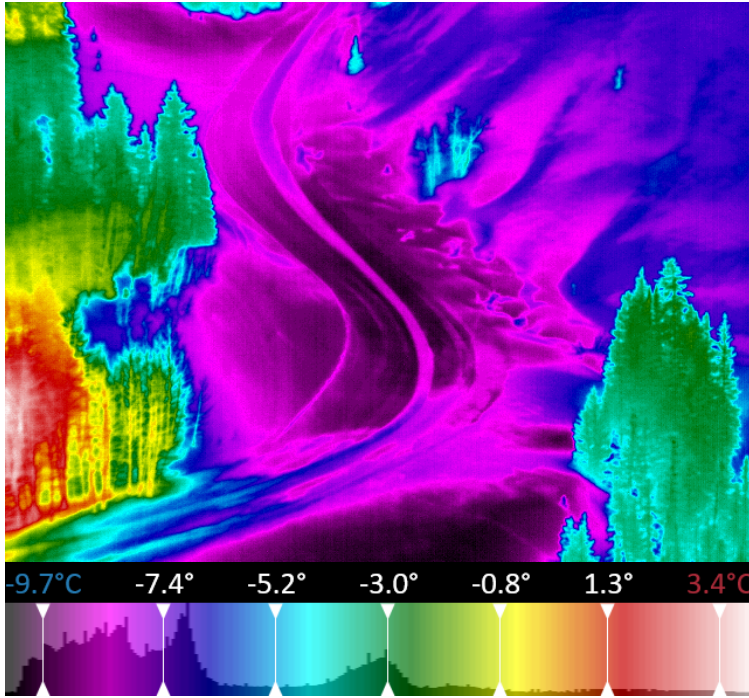
Inspection Report

Project: TBS SAIL II

Session: April 6, 2023 22.36.46

Image: 0145_MWIR

Project	TBS SAIL II	Ambient	-2.4 °C
Date	April 6, 2023 22.36.46	Humidity	24.3%
Date	2023:04:07	GPS Latitude	38° 55' 17.58" N
Time	00:47:31	GPS Longitude	106° 57' 1.55" W
Comments	100m	GPS Altitude	2904.000000 m
Emissivity	1.0	GPS Heading	98.980003°



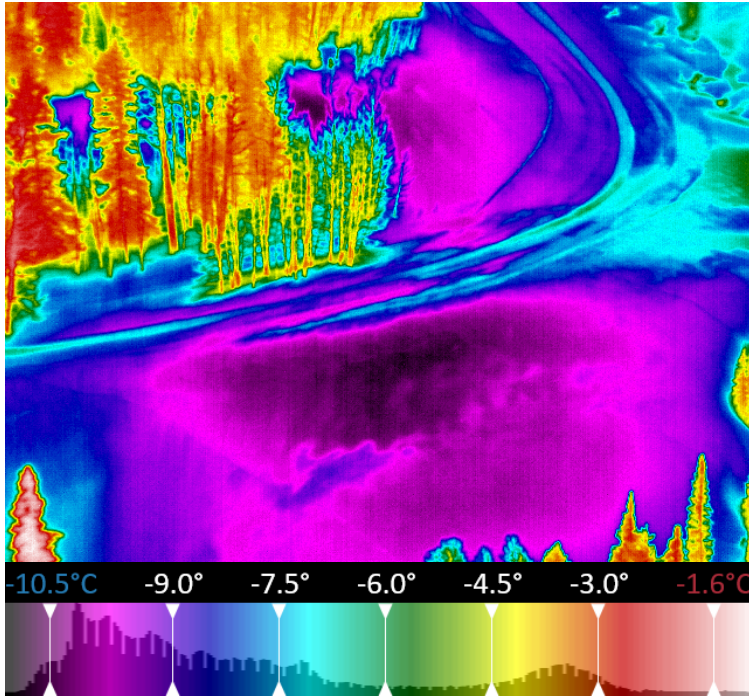
Inspection Report

Project: TBS SAIL II

Session: April 6, 2023 22.36.46

Image: 0146_MWIR

Project	TBS SAIL II	Ambient	-2.4 °C
Date	April 6, 2023 22.36.46	Humidity	24.3%
Date	2023:04:07	GPS Latitude	38° 55' 17.60" N
Time	00:47:36	GPS Longitude	106° 57' 1.58" W
Comments	100m	GPS Altitude	2904.000000 m
Emissivity	1.0	GPS Heading	101.639999°



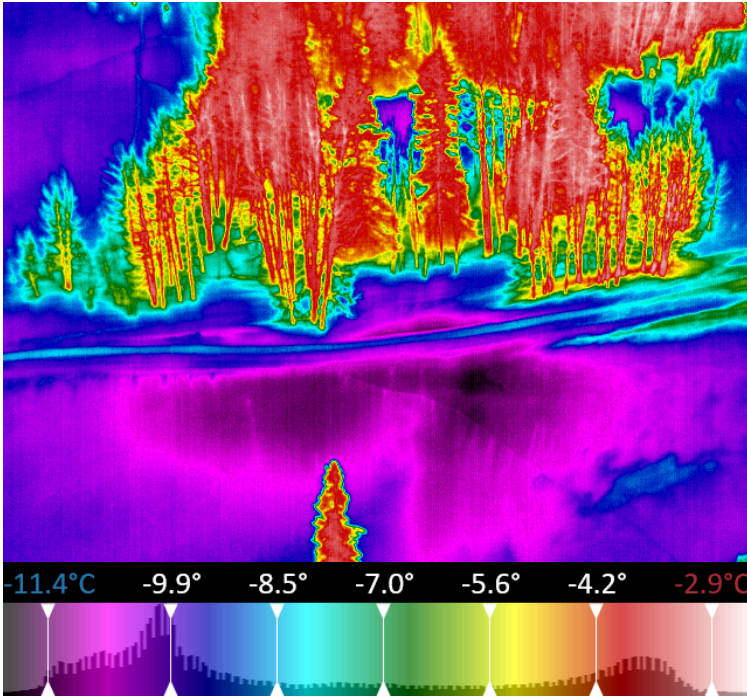
Inspection Report

Project: TBS SAIL II

Session: April 6, 2023 22.36.46

Image: 0147_MWIR

Project	TBS SAIL II	Ambient	-2.4 °C
Date	April 6, 2023 22.36.46	Humidity	24.3%
Date	2023:04:07	GPS Latitude	38° 55' 17.62" N
Time	00:47:41	GPS Longitude	106° 57' 1.60" W
Comments	100m	GPS Altitude	2904.000000 m
Emissivity	1.0	GPS Heading	102.220001°



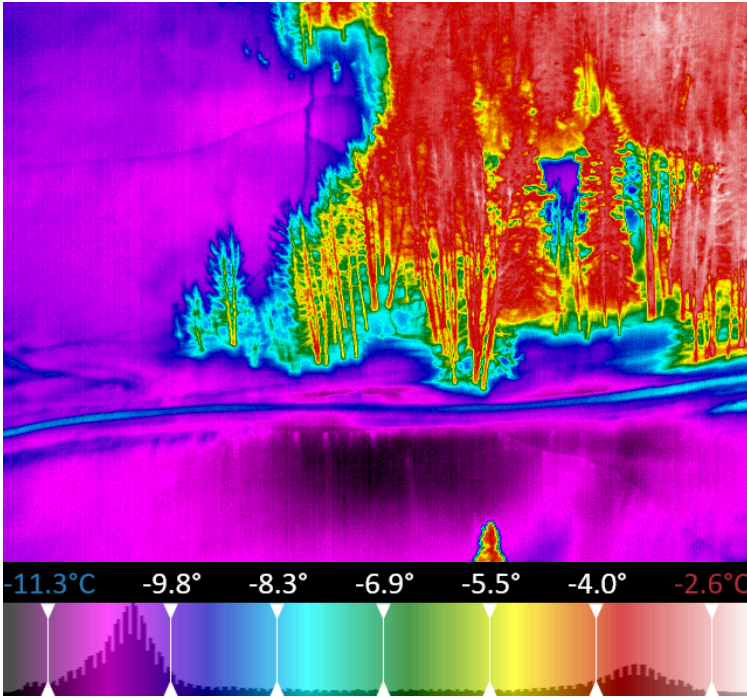
Inspection Report

Project: TBS SAIL II

Session: April 6, 2023 22.36.46

Image: 0148_MWIR

Project	TBS SAIL II	Ambient	-2.4 °C
Date	April 6, 2023 22.36.46	Humidity	24.3%
Date	2023:04:07	GPS Latitude	38° 55' 17.64" N
Time	00:47:48	GPS Longitude	106° 57' 1.65" W
Comments	100m	GPS Altitude	2904.000000 m
Emissivity	1.0	GPS Heading	105.320000°



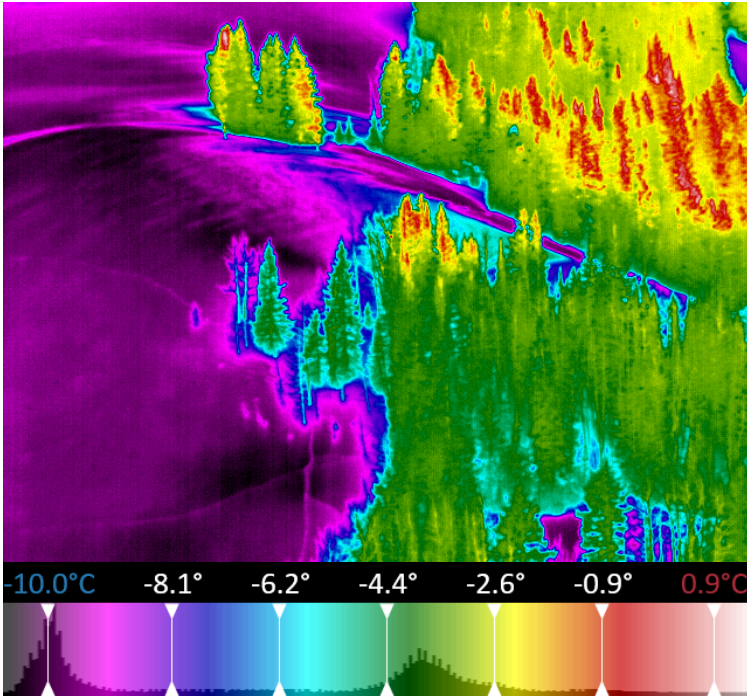
Inspection Report

Project: TBS SAIL II

Session: April 6, 2023 22.36.46

Image: 0149_MWIR

Project	TBS SAIL II	Ambient	-2.4 °C
Date	April 6, 2023 22.36.46	Humidity	24.3%
Date	2023:04:07	GPS Latitude	38° 55' 17.64" N
Time	00:47:53	GPS Longitude	106° 57' 1.65" W
Comments	100m	GPS Altitude	2904.000000 m
Emissivity	1.0	GPS Heading	107.580002°



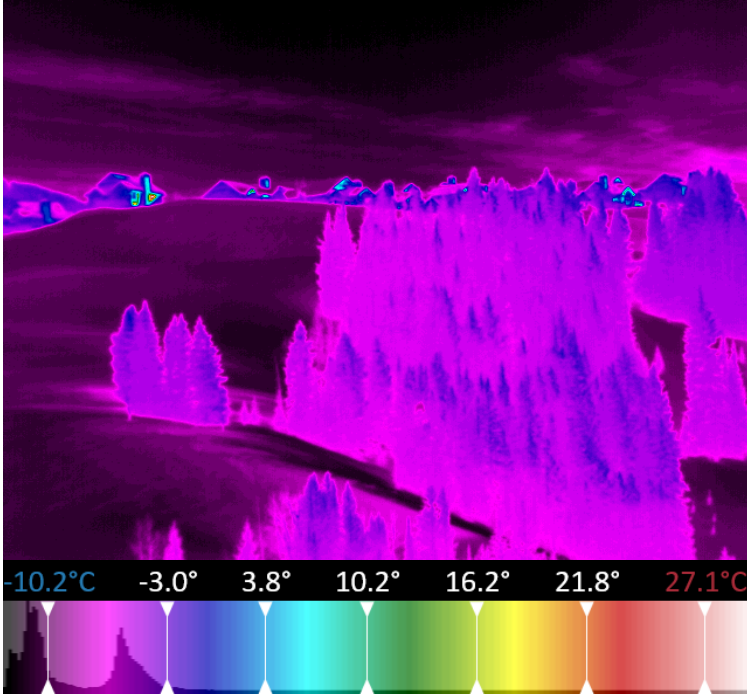
Inspection Report

Project: TBS SAIL II

Session: April 6, 2023 22.36.46

Image: 0150_MWIR

Project	TBS SAIL II	Ambient	-2.4 °C
Date	April 6, 2023 22.36.46	Humidity	24.3%
Date	2023:04:07	GPS Latitude	38° 55' 17.62" N
Time	00:47:57	GPS Longitude	106° 57' 1.64" W
Comments	100m	GPS Altitude	2904.000000 m
Emissivity	1.0	GPS Heading	105.849998°



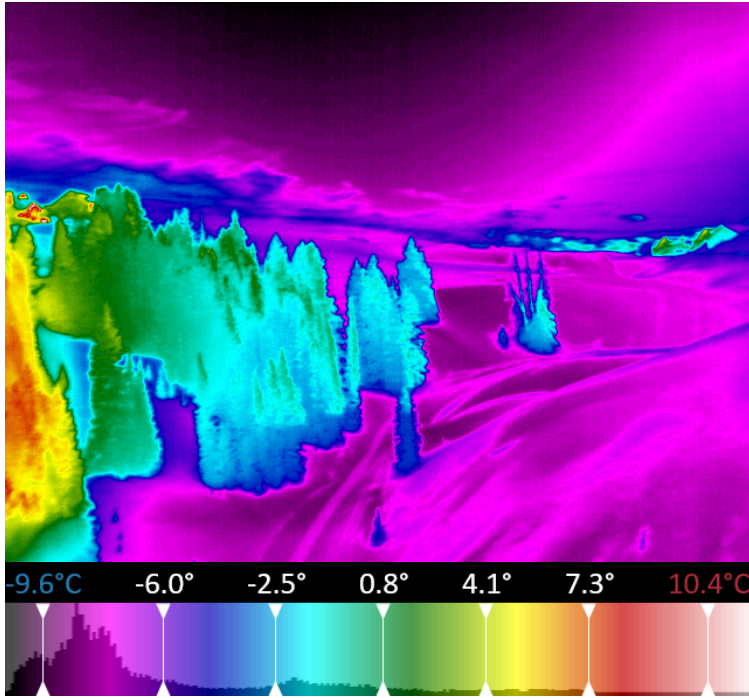
Inspection Report

Project: TBS SAIL II

Session: April 6, 2023 22.36.46

Image: 0151_MWIR

Project	TBS SAIL II	Ambient	-2.4 °C
Date	April 6, 2023 22.36.46	Humidity	24.3%
Date	2023:04:07	GPS Latitude	38° 55' 17.62" N
Time	00:48:02	GPS Longitude	106° 57' 1.63" W
Comments	100m	GPS Altitude	2904.000000 m
Emissivity	1.0	GPS Heading	103.150002°



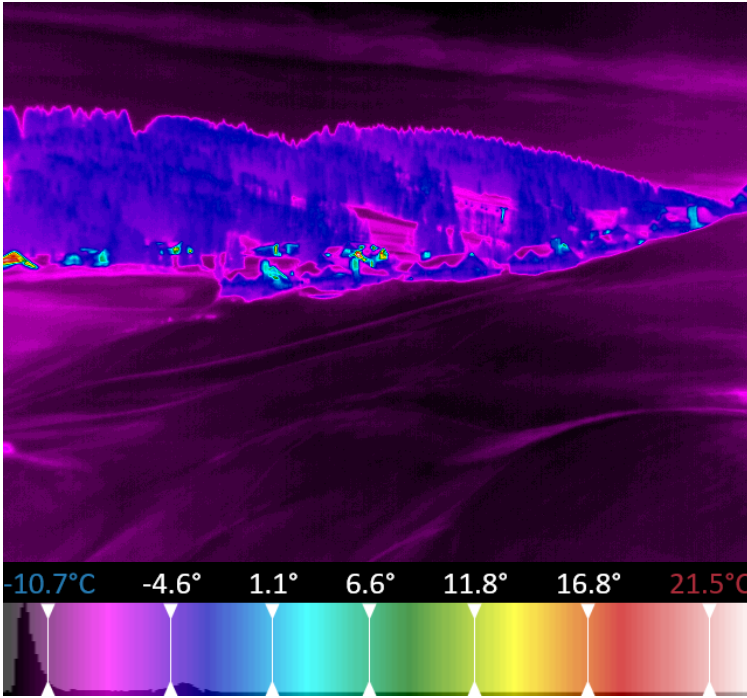
Inspection Report

Project: TBS SAIL II

Session: April 6, 2023 22.36.46

Image: 0152_MWIR

Project	TBS SAIL II	Ambient	-2.4 °C
Date	April 6, 2023 22.36.46	Humidity	24.3%
Date	2023:04:07	GPS Latitude	38° 55' 17.64" N
Time	00:48:07	GPS Longitude	106° 57' 1.63" W
Comments	100m	GPS Altitude	2904.000000 m
Emissivity	1.0	GPS Heading	101.589996°



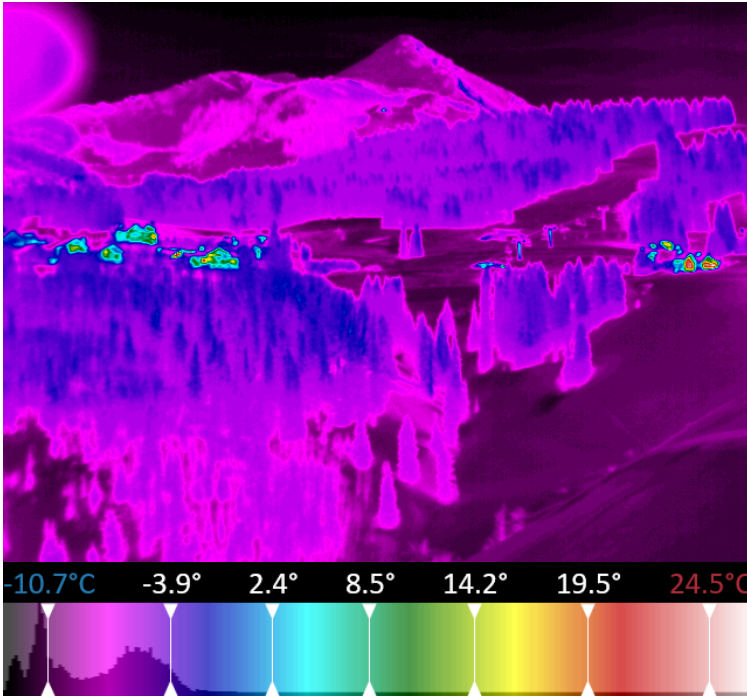
Inspection Report

Project: TBS SAIL II

Session: April 6, 2023 22.36.46

Image: 0153_MWIR

Project	TBS SAIL II	Ambient	-2.4 °C
Date	April 6, 2023 22.36.46	Humidity	24.3%
Date	2023:04:07	GPS Latitude	38° 55' 17.64" N
Time	00:48:11	GPS Longitude	106° 57' 1.62" W
Comments	100m	GPS Altitude	2904.000000 m
Emissivity	1.0	GPS Heading	101.510002°



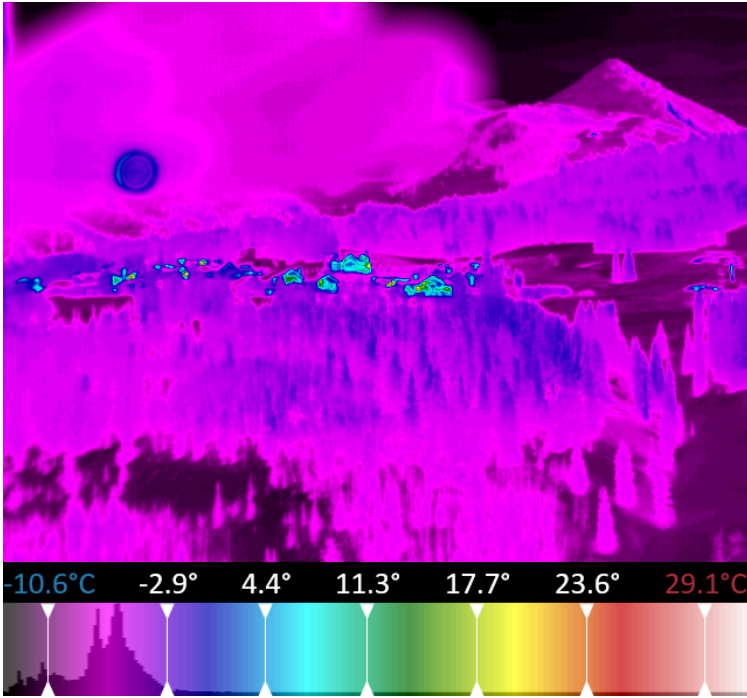
Inspection Report

Project: TBS SAIL II

Session: April 6, 2023 22.36.46

Image: 0154_MWIR

Project	TBS SAIL II	Ambient	-2.4 °C
Date	April 6, 2023 22.36.46	Humidity	24.3%
Date	2023:04:07	GPS Latitude	38° 55' 17.61" N
Time	00:48:23	GPS Longitude	106° 57' 1.62" W
Comments	100m	GPS Altitude	2904.000000 m
Emissivity	1.0	GPS Heading	98.639999°




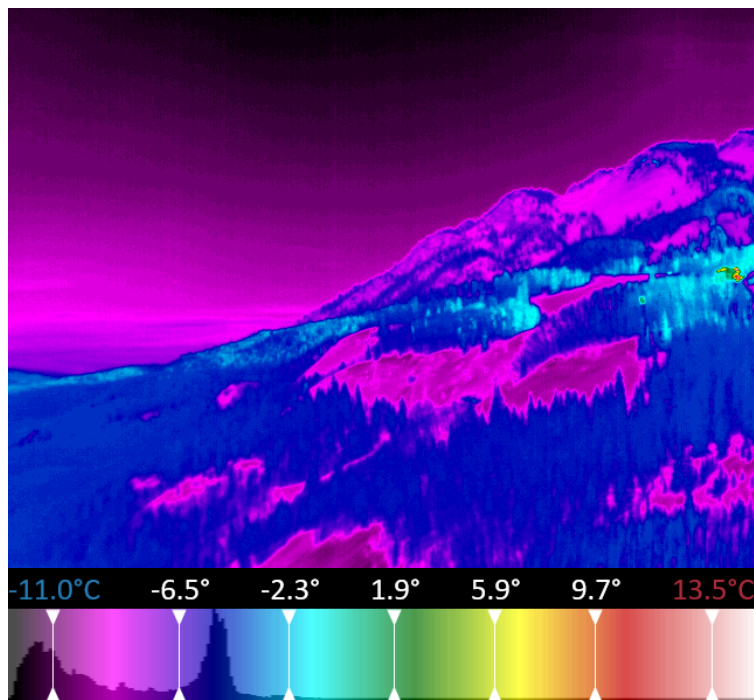
Inspection Report

Project: TBS SAIL II

Session: April 6, 2023 22.36.46

Image: 0155_MWIR

Project	TBS SAIL II	Ambient	-2.4 °C
Date	April 6, 2023 22.36.46	Humidity	24.3%
Date	2023:04:07	GPS Latitude	38° 55' 17.61" N
Time	00:48:28	GPS Longitude	106° 57' 1.64" W
Comments	100m	GPS Altitude	2904.000000 m
Emissivity	1.0	GPS Heading	98.769997°



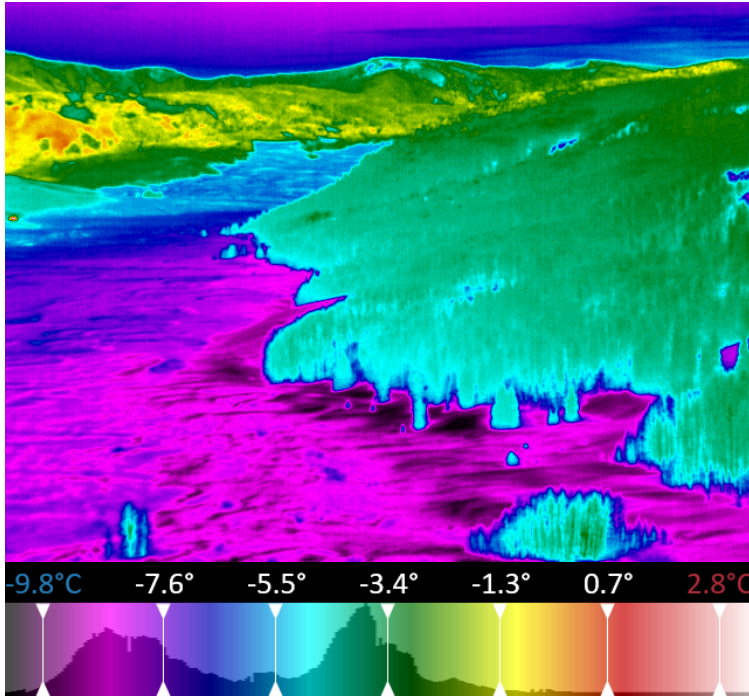
Inspection Report

Project: TBS SAIL II

Session: April 6, 2023 22.36.46

Image: 0156_MWIR

Project	TBS SAIL II	Ambient	-2.4 °C
Date	April 6, 2023 22.36.46	Humidity	24.3%
Date	2023:04:07	GPS Latitude	38° 55' 17.60" N
Time	00:48:35	GPS Longitude	106° 57' 1.64" W
Comments	100m	GPS Altitude	2904.000000 m
Emissivity	1.0	GPS Heading	103.339996°



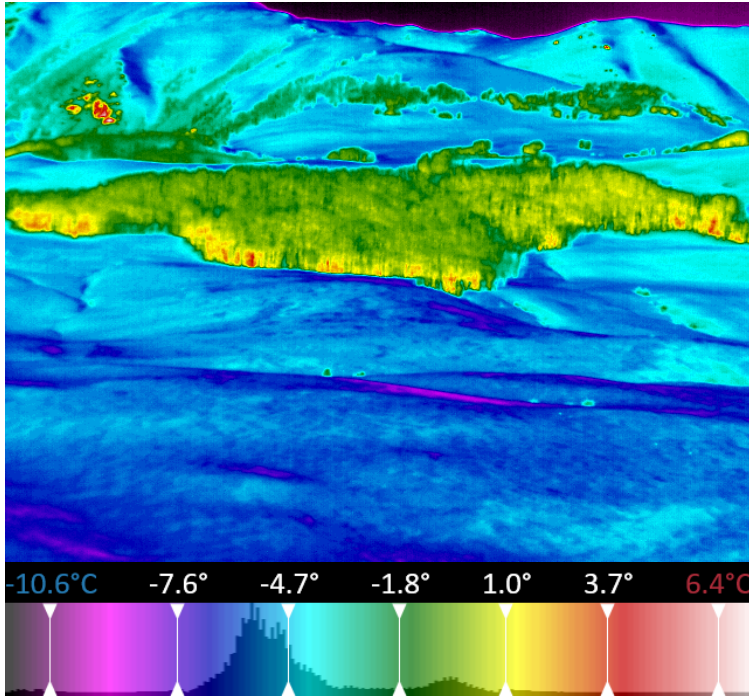
Inspection Report

Project: TBS SAIL II

Session: April 6, 2023 22.36.46

Image: 0157_MWIR

Project	TBS SAIL II	Ambient	-2.4 °C
Date	April 6, 2023 22.36.46	Humidity	24.3%
Date	2023:04:07	GPS Latitude	38° 55' 17.65" N
Time	00:48:47	GPS Longitude	106° 57' 1.71" W
Comments	100m	GPS Altitude	2904.000000 m
Emissivity	1.0	GPS Heading	109.800003°



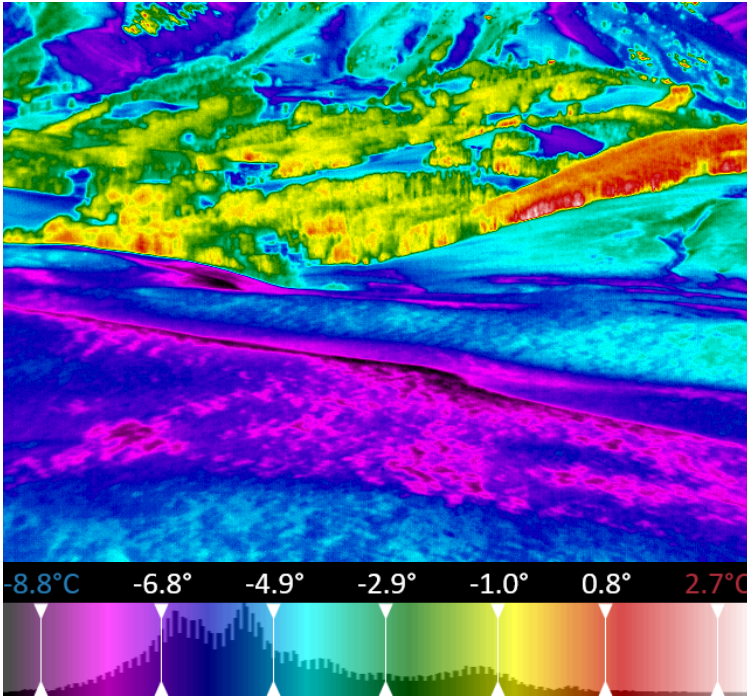
Inspection Report

Project: TBS SAIL II

Session: April 6, 2023 22.36.46

Image: 0158_MWIR

Project	TBS SAIL II	Ambient	-2.4 °C
Date	April 6, 2023 22.36.46	Humidity	24.3%
Date	2023:04:07	GPS Latitude	38° 55' 17.67" N
Time	00:48:52	GPS Longitude	106° 57' 1.73" W
Comments	100m	GPS Altitude	2904.000000 m
Emissivity	1.0	GPS Heading	111.169998°



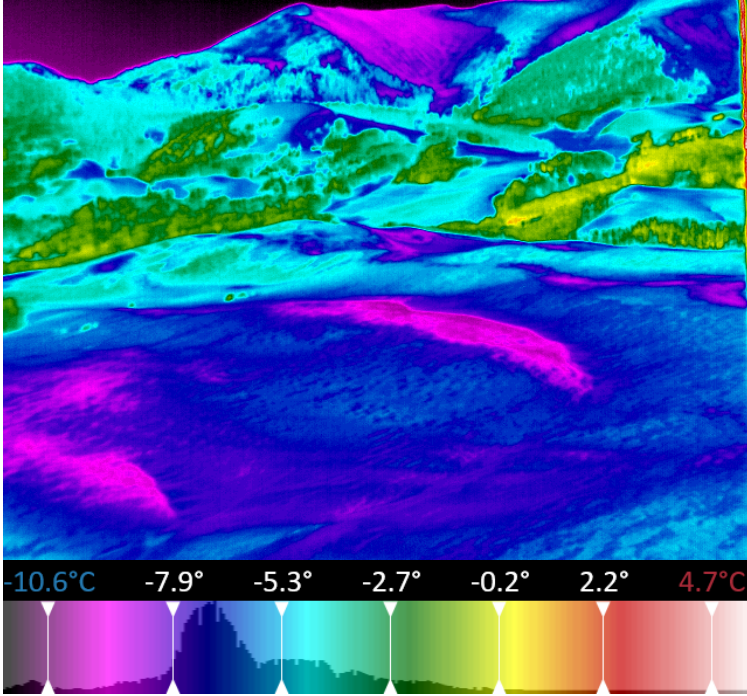
Inspection Report

Project: TBS SAIL II

Session: April 6, 2023 22.36.46

Image: 0159_MWIR

Project	TBS SAIL II	Ambient	-2.4 °C
Date	April 6, 2023 22.36.46	Humidity	24.3%
Date	2023:04:07	GPS Latitude	38° 55' 17.69" N
Time	00:48:59	GPS Longitude	106° 57' 1.74" W
Comments	100m	GPS Altitude	2904.000000 m
Emissivity	1.0	GPS Heading	107.629997°




Inspection Report

Project: TBS SAIL II

Session: April 6, 2023 22.36.46

Image: 0160_MWIR

Project	TBS SAIL II	Ambient	-2.4 °C
Date	April 6, 2023 22.36.46	Humidity	24.3%
Date	2023:04:07	GPS Latitude	38° 55' 17.66" N
Time	00:49:10	GPS Longitude	106° 57' 1.72" W
Comments	100m	GPS Altitude	2904.000000 m
Emissivity	1.0	GPS Heading	97.190002°




Inspection Report

Project: TBS SAIL II

Session: April 6, 2023 22.36.46

Image: 0161_MWIR

Project	TBS SAIL II	Ambient	-2.4 °C
Date	April 6, 2023 22.36.46	Humidity	24.3%
Date	2023:04:07	GPS Latitude	38° 55' 17.65" N
Time	00:49:15	GPS Longitude	106° 57' 1.71" W
Comments	100m	GPS Altitude	2904.000000 m
Emissivity	1.0	GPS Heading	90.800003°



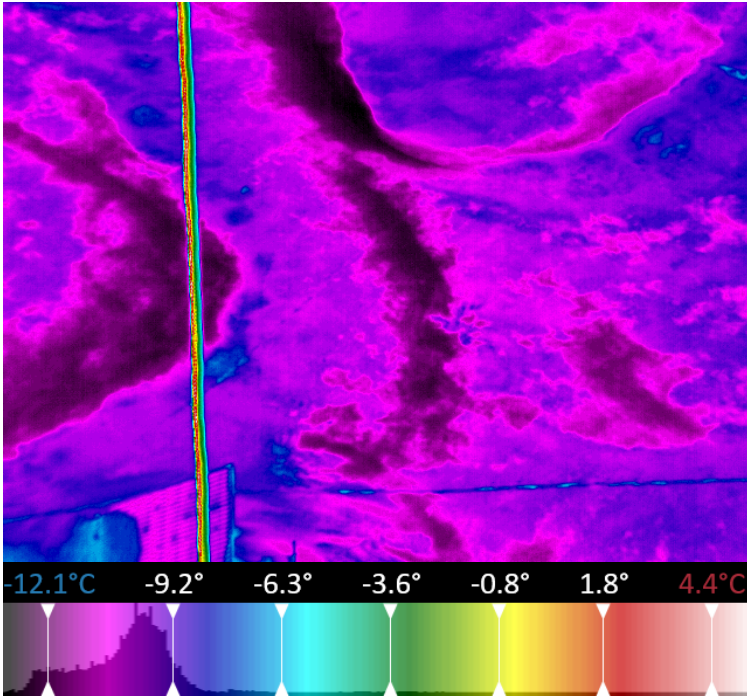
Inspection Report

Project: TBS SAIL II

Session: April 6, 2023 22.36.46

Image: 0162_MWIR

Project	TBS SAIL II	Ambient	-2.4 °C
Date	April 6, 2023 22.36.46	Humidity	24.3%
Date	2023:04:07	GPS Latitude	38° 55' 17.65" N
Time	00:49:21	GPS Longitude	106° 57' 1.71" W
Comments	100m	GPS Altitude	2904.000000 m
Emissivity	1.0	GPS Heading	79.809998°



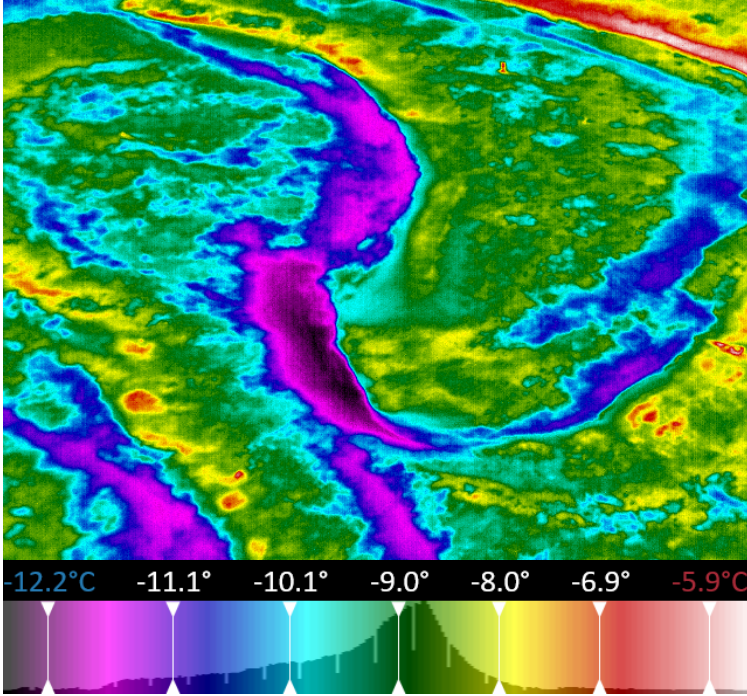
Inspection Report

Project: TBS SAIL II

Session: April 6, 2023 22.36.46

Image: 0163_MWIR

Project	TBS SAIL II	Ambient	-2.4 °C
Date	April 6, 2023 22.36.46	Humidity	24.3%
Date	2023:04:07	GPS Latitude	38° 55' 17.65" N
Time	00:49:26	GPS Longitude	106° 57' 1.67" W
Comments	100m	GPS Altitude	2904.000000 m
Emissivity	1.0	GPS Heading	63.130001°




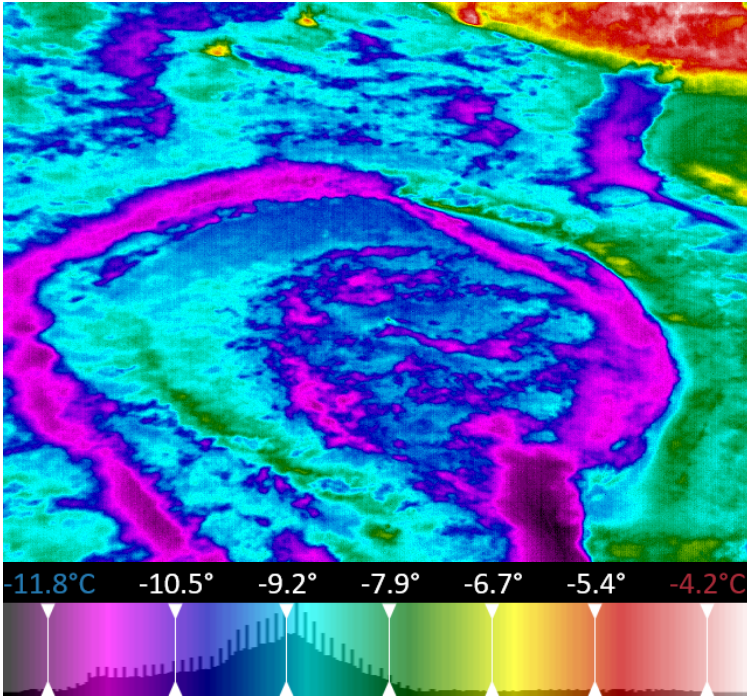
Inspection Report

Project: TBS SAIL II

Session: April 6, 2023 22.36.46

Image: 0164_MWIR

Project	TBS SAIL II	Ambient	-2.4 °C
Date	April 6, 2023 22.36.46	Humidity	24.3%
Date	2023:04:07	GPS Latitude	38° 55' 17.67" N
Time	00:49:38	GPS Longitude	106° 57' 1.65" W
Comments	100m	GPS Altitude	2904.000000 m
Emissivity	1.0	GPS Heading	27.690001°



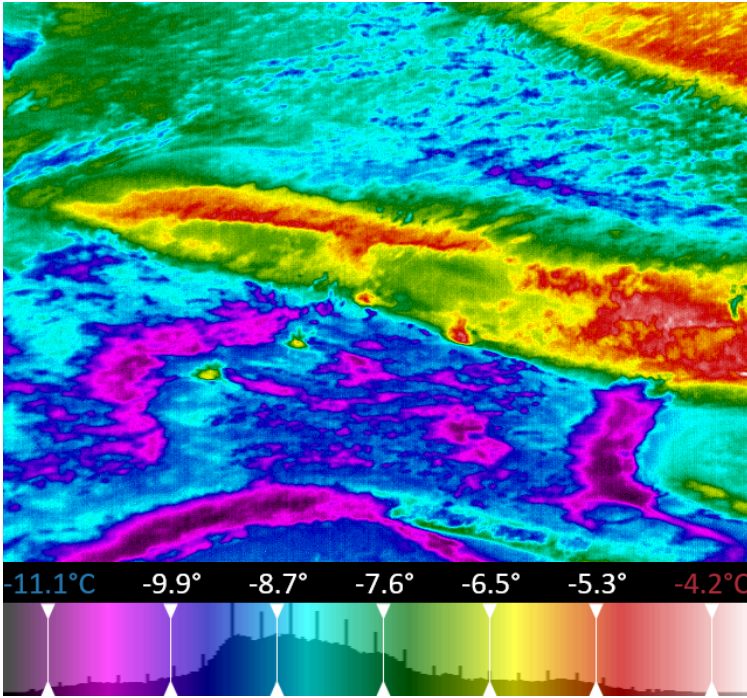
Inspection Report

Project: TBS SAIL II

Session: April 6, 2023 22.36.46

Image: 0165_MWIR

Project	TBS SAIL II	Ambient	-2.4 °C
Date	April 6, 2023 22.36.46	Humidity	24.3%
Date	2023:04:07	GPS Latitude	38° 55' 17.71" N
Time	00:49:48	GPS Longitude	106° 57' 1.63" W
Comments	100m	GPS Altitude	2904.000000 m
Emissivity	1.0	GPS Heading	32.200001°



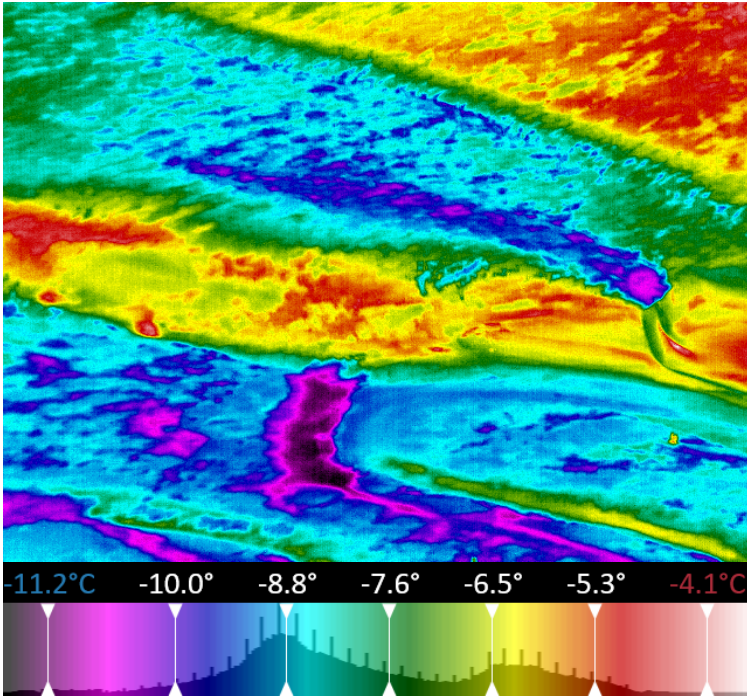
Inspection Report

Project: TBS SAIL II

Session: April 6, 2023 22.36.46

Image: 0166_MWIR

Project	TBS SAIL II	Ambient	-2.4 °C
Date	April 6, 2023 22.36.46	Humidity	24.3%
Date	2023:04:07	GPS Latitude	38° 55' 17.72" N
Time	00:49:55	GPS Longitude	106° 57' 1.64" W
Comments	100m	GPS Altitude	2904.000000 m
Emissivity	1.0	GPS Heading	42.549999°




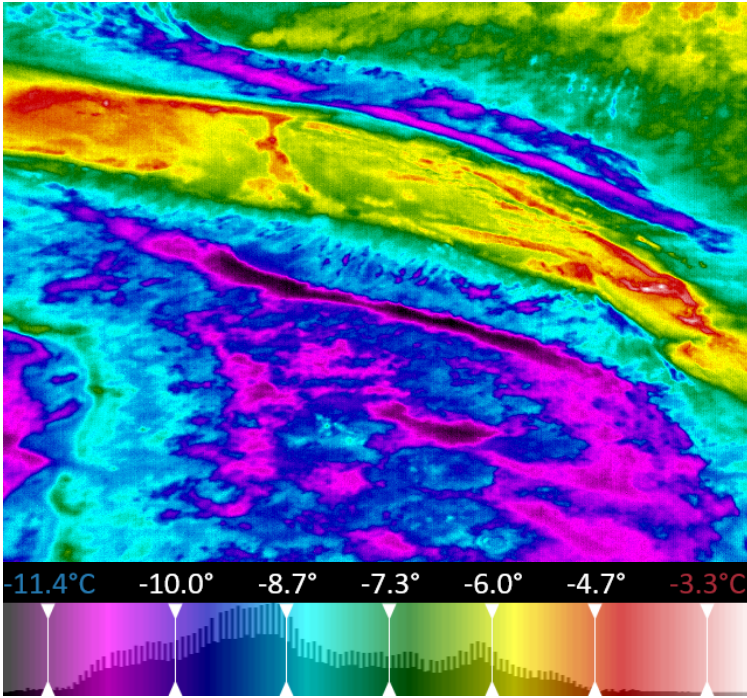
Inspection Report

Project: TBS SAIL II

Session: April 6, 2023 22.36.46

Image: 0167_MWIR

Project	TBS SAIL II	Ambient	-2.4 °C
Date	April 6, 2023 22.36.46	Humidity	24.3%
Date	2023:04:07	GPS Latitude	38° 55' 17.73" N
Time	00:50:03	GPS Longitude	106° 57' 1.65" W
Comments	100m	GPS Altitude	2904.000000 m
Emissivity	1.0	GPS Heading	50.709999°



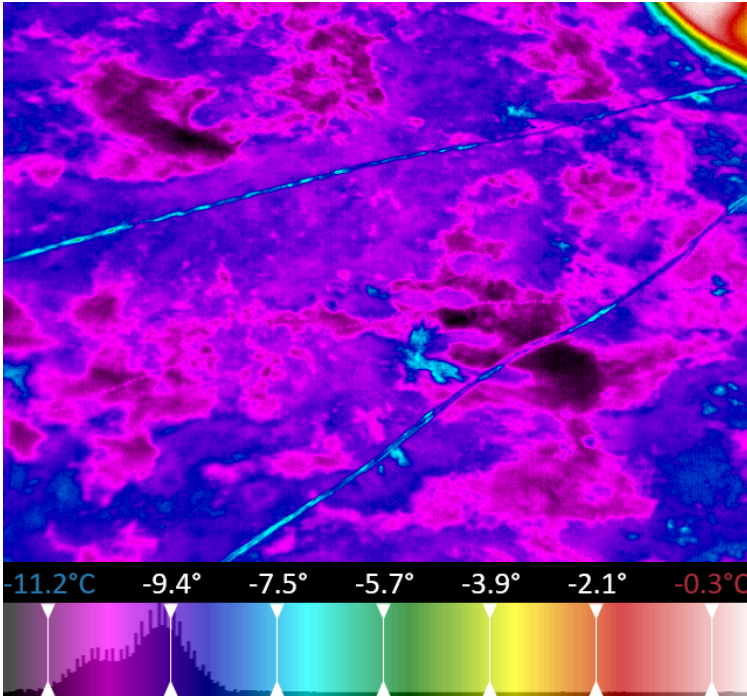
Inspection Report

Project: TBS SAIL II

Session: April 6, 2023 22.36.46

Image: 0168_MWIR

Project	TBS SAIL II	Ambient	-2.4 °C
Date	April 6, 2023 22.36.46	Humidity	24.3%
Date	2023:04:07	GPS Latitude	38° 55' 17.72" N
Time	00:50:13	GPS Longitude	106° 57' 1.69" W
Comments	100m	GPS Altitude	2904.000000 m
Emissivity	1.0	GPS Heading	48.599998°



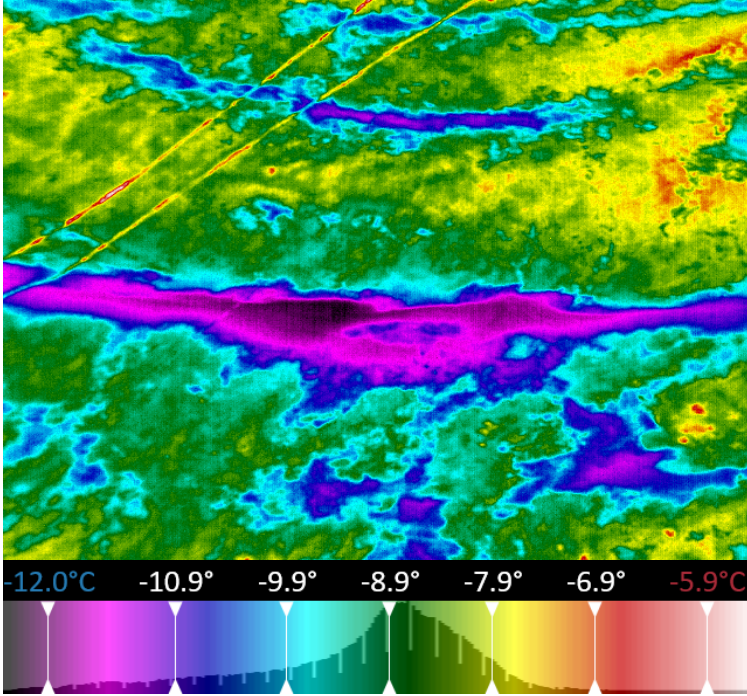
Inspection Report

Project: TBS SAIL II

Session: April 6, 2023 22.36.46

Image: 0169_MWIR

Project	TBS SAIL II	Ambient	-2.4 °C
Date	April 6, 2023 22.36.46	Humidity	24.3%
Date	2023:04:07	GPS Latitude	38° 55' 17.72" N
Time	00:50:20	GPS Longitude	106° 57' 1.74" W
Comments	100m	GPS Altitude	2904.000000 m
Emissivity	1.0	GPS Heading	47.560001°



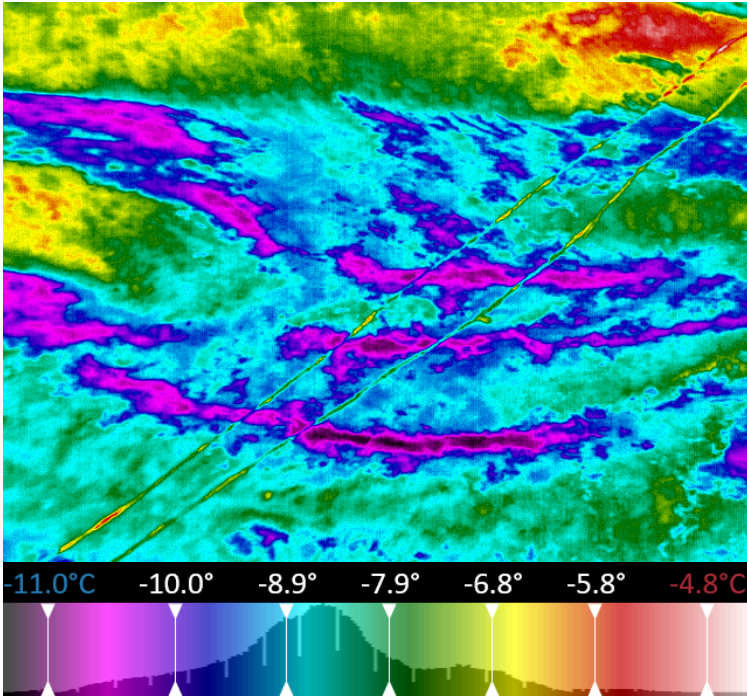
Inspection Report

Project: TBS SAIL II

Session: April 6, 2023 22.36.46

Image: 0170_MWIR

Project	TBS SAIL II	Ambient	-2.4 °C
Date	April 6, 2023 22.36.46	Humidity	24.3%
Date	2023:04:07	GPS Latitude	38° 55' 17.72" N
Time	00:50:25	GPS Longitude	106° 57' 1.72" W
Comments	100m	GPS Altitude	2904.000000 m
Emissivity	1.0	GPS Heading	49.520000°



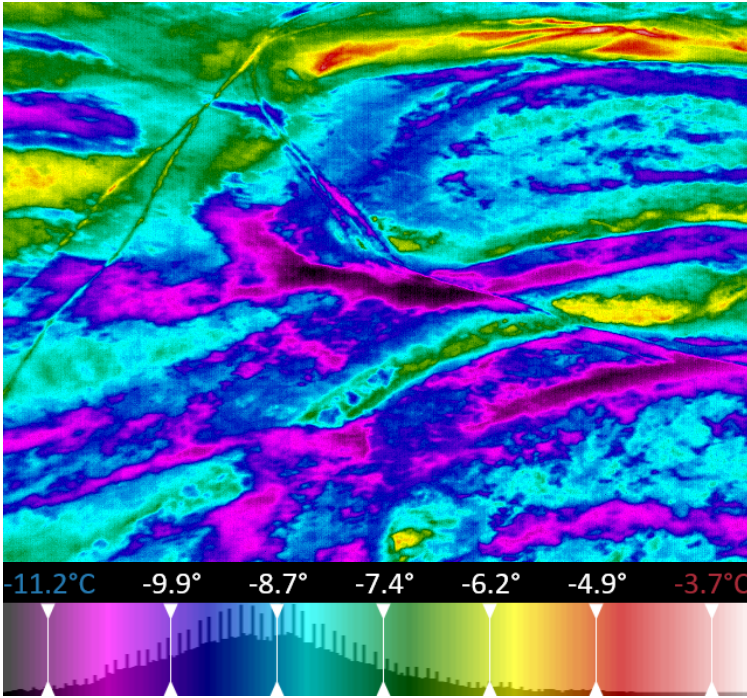
Inspection Report

Project: TBS SAIL II

Session: April 6, 2023 22.36.46

Image: 0171_MWIR

Project	TBS SAIL II	Ambient	-2.4 °C
Date	April 6, 2023 22.36.46	Humidity	24.3%
Date	2023:04:07	GPS Latitude	38° 55' 17.72" N
Time	00:50:34	GPS Longitude	106° 57' 1.67" W
Comments	100m	GPS Altitude	2904.000000 m
Emissivity	1.0	GPS Heading	53.330002°



Inspection Report

Project: TBS SAIL II

Session: April 6, 2023 22.36.46

Image: 0172_MWIR

Project	TBS SAIL II	Ambient	-2.4 °C
Date	April 6, 2023 22.36.46	Humidity	24.3%
Date	2023:04:07	GPS Latitude	38° 55' 17.72" N
Time	00:50:38	GPS Longitude	106° 57' 1.67" W
Comments	100m	GPS Altitude	2904.000000 m
Emissivity	1.0	GPS Heading	55.439999°

