


Inspection Report

Project: TBS SAIL II

Session: April 9, 2023 16.59.09

Image: 0001_MWIR

Project	TBS SAIL II	Ambient	3.0 °C
Date	April 6, 2023 22.36.46	Humidity	29.8%
Date	2023:04:09	GPS Latitude	38° 55' 17.72" N
Time	16:59:10	GPS Longitude	106° 57' 2.27" W
Comments	surface	GPS Altitude	2769.000000 m
Emissivity	1.0	GPS Heading	2.080000°



Inspection Report

Project: TBS SAIL II

Session: April 9, 2023 16.59.09

Image: 0003_MWIR

Project	TBS SAIL II	Ambient	3.0 °C
Date	April 6, 2023 22.36.46	Humidity	29.8%
Date	2023:04:09	GPS Latitude	38° 55' 17.73" N
Time	19:46:21	GPS Longitude	106° 57' 2.10" W
Comments	surface	GPS Altitude	2766.000000 m
Emissivity	1.0	GPS Heading	0.760000°




Inspection Report

Project: TBS SAIL II

Session: April 9, 2023 16.59.09

Image: 0004_MWIR

Project	TBS SAIL II	Ambient	3.0 °C
Date	April 6, 2023 22.36.46	Humidity	29.8%
Date	2023:04:09	GPS Latitude	38° 55' 17.76" N
Time	19:46:29	GPS Longitude	106° 57' 2.13" W
Comments	surface	GPS Altitude	2766.000000 m
Emissivity	1.0	GPS Heading	0.430000°




Inspection Report

Project: TBS SAIL II

Session: April 9, 2023 16.59.09

Image: 0005_MWIR

Project	TBS SAIL II	Ambient	3.0 °C
Date	April 6, 2023 22.36.46	Humidity	29.8%
Date	2023:04:09	GPS Latitude	38° 55' 17.64" N
Time	19:54:29	GPS Longitude	106° 57' 1.26" W
Comments	70m	GPS Altitude	2831.000000 m
Emissivity	1.0	GPS Heading	268.929993°



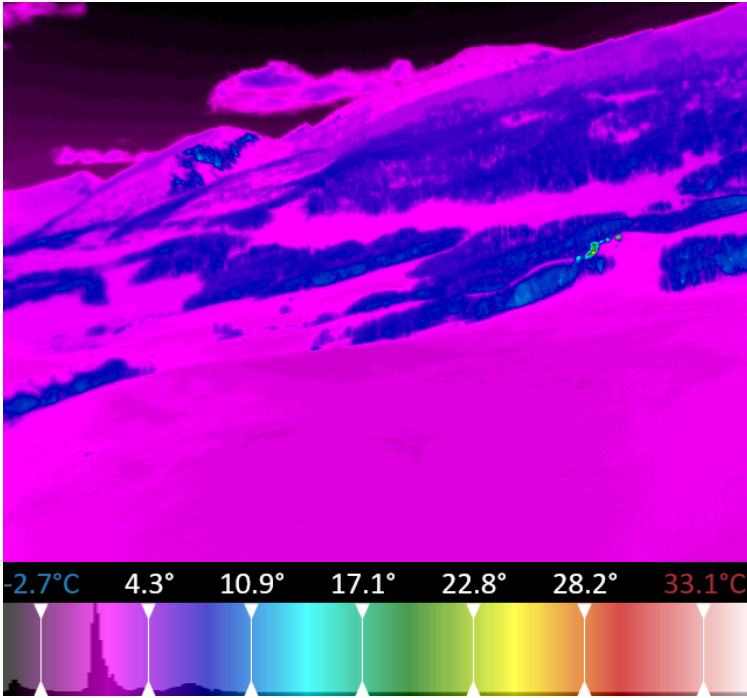
Inspection Report

Project: TBS SAIL II

Session: April 9, 2023 16.59.09

Image: 0006_MWIR

Project	TBS SAIL II	Ambient	5.8 °C
Date	April 6, 2023 22.36.46	Humidity	29.8%
Date	2023:04:09	GPS Latitude	38° 55' 17.48" N
Time	19:55:34	GPS Longitude	106° 57' 0.89" W
Comments	100m	GPS Altitude	2883.000000 m
Emissivity	1.0	GPS Heading	45.910000°




Inspection Report

Project: TBS SAIL II

Session: April 9, 2023 16.59.09

Image: 0007_MWIR

Project	TBS SAIL II	Ambient	5.8 °C
Date	April 6, 2023 22.36.46	Humidity	29.8%
Date	2023:04:09	GPS Latitude	38° 55' 17.46" N
Time	19:55:46	GPS Longitude	106° 57' 0.73" W
Comments	100m	GPS Altitude	2882.000000 m
Emissivity	1.0	GPS Heading	38.340000°




Inspection Report

Project: TBS SAIL II

Session: April 9, 2023 16.59.09

Image: 0008_MWIR

Project	TBS SAIL II	Ambient	5.8 °C
Date	April 6, 2023 22.36.46	Humidity	29.8%
Date	2023:04:09	GPS Latitude	38° 55' 17.38" N
Time	19:56:06	GPS Longitude	106° 57' 0.46" W
Comments	100m	GPS Altitude	2880.000000 m
Emissivity	1.0	GPS Heading	28.040001°



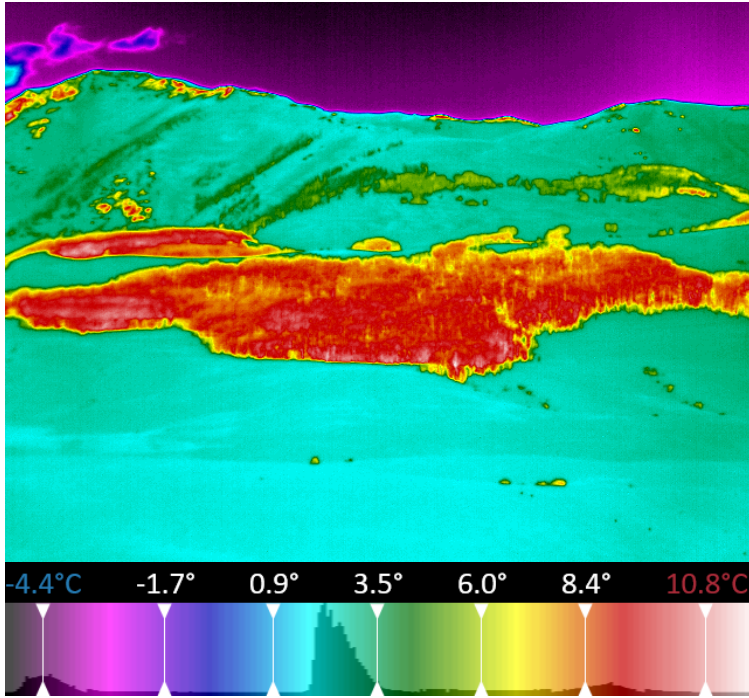
Inspection Report

Project: TBS SAIL II

Session: April 9, 2023 16.59.09

Image: 0009_MWIR

Project	TBS SAIL II	Ambient	5.8 °C
Date	April 6, 2023 22.36.46	Humidity	29.8%
Date	2023:04:09	GPS Latitude	38° 55' 17.28" N
Time	19:56:27	GPS Longitude	106° 57' 0.37" W
Comments	100m	GPS Altitude	2879.000000 m
Emissivity	1.0	GPS Heading	36.709999°



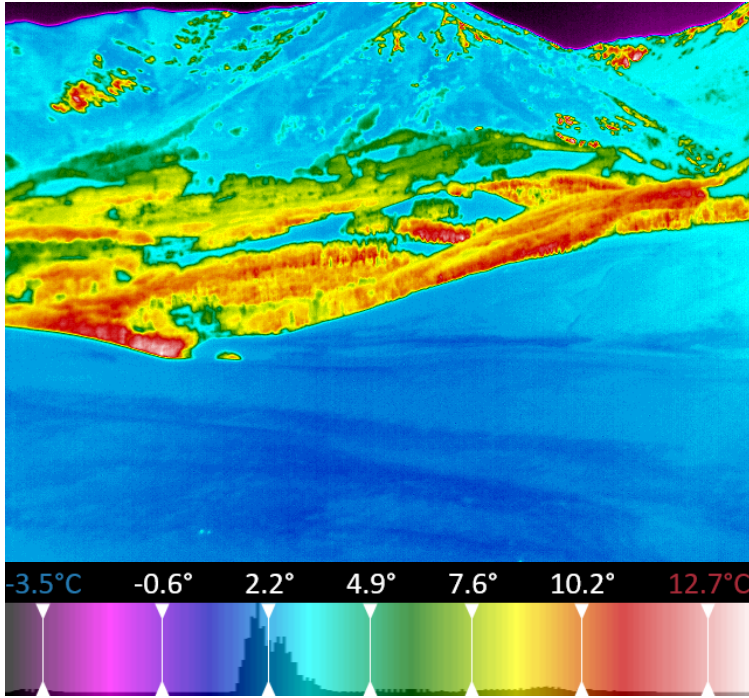
Inspection Report

Project: TBS SAIL II

Session: April 9, 2023 16.59.09

Image: 0010_MWIR

Project	TBS SAIL II	Ambient	5.8 °C
Date	April 6, 2023 22.36.46	Humidity	29.8%
Date	2023:04:09	GPS Latitude	38° 55' 17.31" N
Time	19:56:40	GPS Longitude	106° 57' 0.29" W
Comments	100m	GPS Altitude	2879.000000 m
Emissivity	1.0	GPS Heading	20.940001°



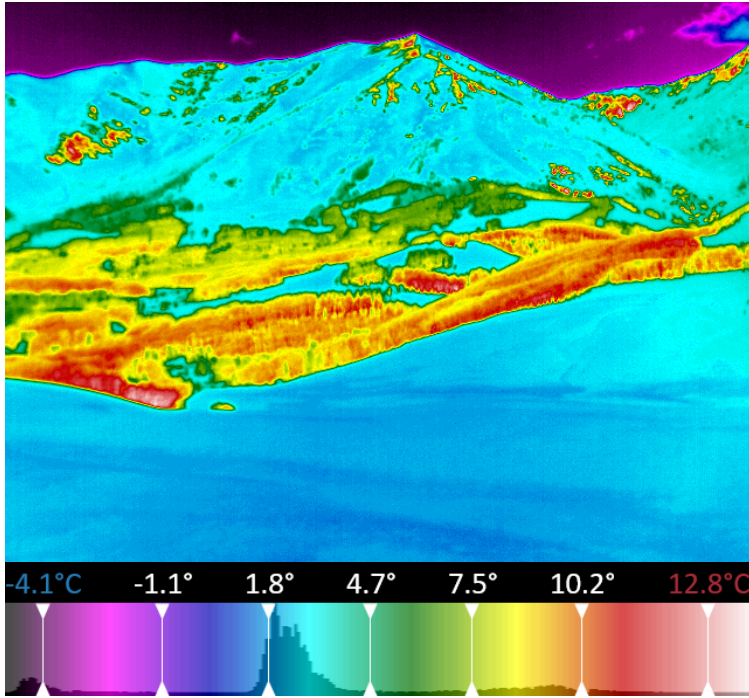
Inspection Report

Project: TBS SAIL II

Session: April 9, 2023 16.59.09

Image: 0011_MWIR

Project	TBS SAIL II	Ambient	5.8 °C
Date	April 6, 2023 22.36.46	Humidity	29.8%
Date	2023:04:09	GPS Latitude	38° 55' 17.12" N
Time	19:56:45	GPS Longitude	106° 57' 0.31" W
Comments	100m	GPS Altitude	2878.000000 m
Emissivity	1.0	GPS Heading	30.690001°



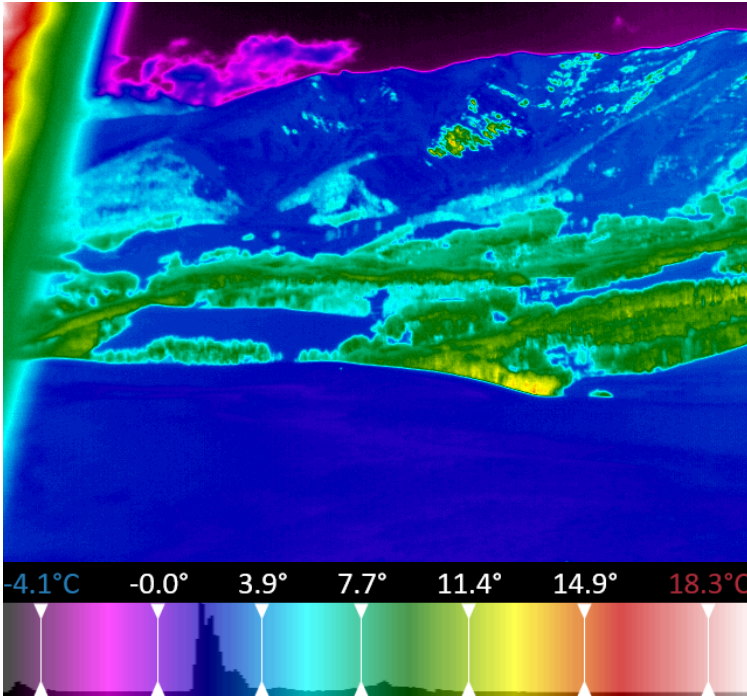
Inspection Report

Project: TBS SAIL II

Session: April 9, 2023 16.59.09

Image: 0012_MWIR

Project	TBS SAIL II	Ambient	5.8 °C
Date	April 6, 2023 22.36.46	Humidity	29.8%
Date	2023:04:09	GPS Latitude	38° 55' 17.00" N
Time	19:56:53	GPS Longitude	106° 57' 0.21" W
Comments	100m	GPS Altitude	2876.000000 m
Emissivity	1.0	GPS Heading	44.049999°



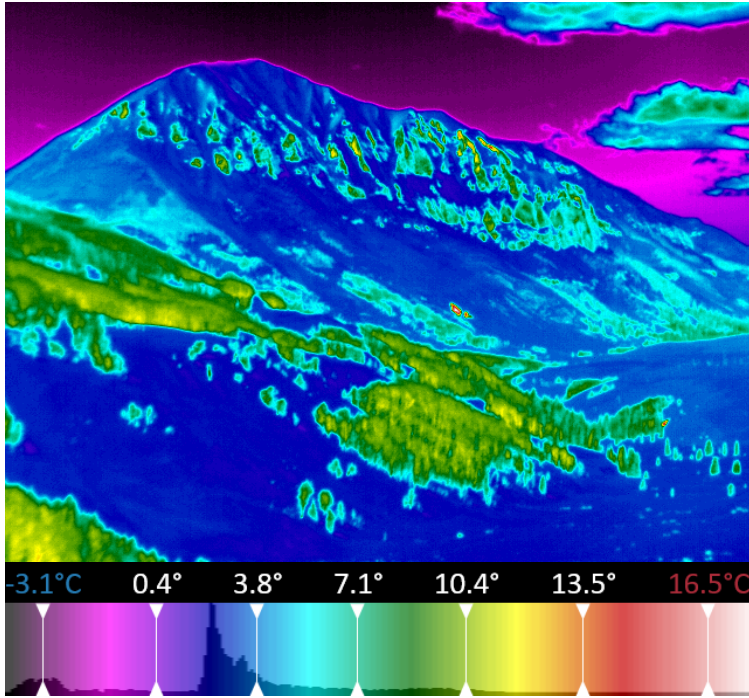
Inspection Report

Project: TBS SAIL II

Session: April 9, 2023 16.59.09

Image: 0013_MWIR

Project	TBS SAIL II	Ambient	5.8 °C
Date	April 6, 2023 22.36.46	Humidity	29.8%
Date	2023:04:09	GPS Latitude	38° 55' 17.07" N
Time	19:57:04	GPS Longitude	106° 57' 0.38" W
Comments	100m	GPS Altitude	2878.000000 m
Emissivity	1.0	GPS Heading	38.540001°



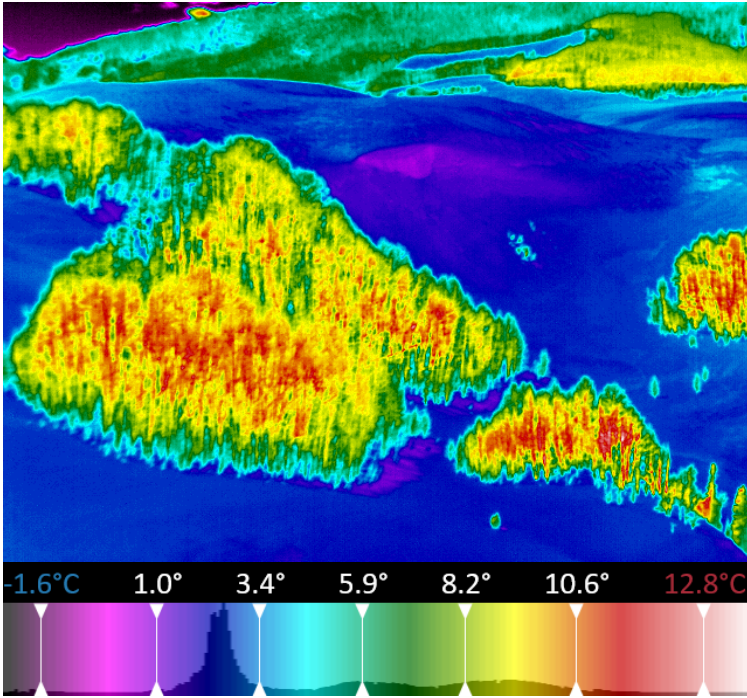
Inspection Report

Project: TBS SAIL II

Session: April 9, 2023 16.59.09

Image: 0014_MWIR

Project	TBS SAIL II	Ambient	5.8 °C
Date	April 6, 2023 22.36.46	Humidity	29.8%
Date	2023:04:09	GPS Latitude	38° 55' 17.06" N
Time	19:57:14	GPS Longitude	106° 57' 0.58" W
Comments	100m	GPS Altitude	2879.000000 m
Emissivity	1.0	GPS Heading	48.549999°



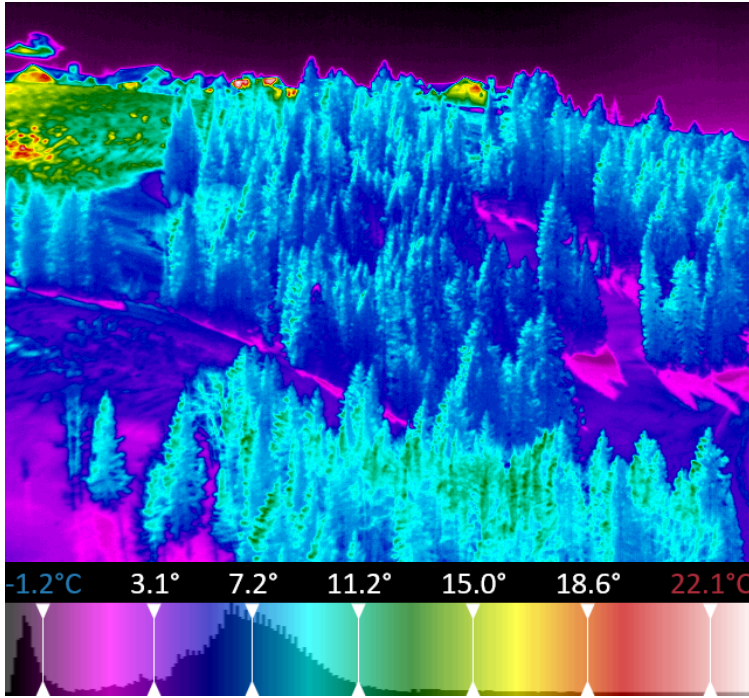
Inspection Report

Project: TBS SAIL II

Session: April 9, 2023 16.59.09

Image: 0015_MWIR

Project	TBS SAIL II	Ambient	5.8 °C
Date	April 6, 2023 22.36.46	Humidity	29.8%
Date	2023:04:09	GPS Latitude	38° 55' 16.95" N
Time	19:57:24	GPS Longitude	106° 57' 0.46" W
Comments	100m	GPS Altitude	2878.000000 m
Emissivity	1.0	GPS Heading	59.490002°




Inspection Report

Project: TBS SAIL II

Session: April 9, 2023 16.59.09

Image: 0016_MWIR

Project	TBS SAIL II	Ambient	5.8 °C
Date	April 6, 2023 22.36.46	Humidity	29.8%
Date	2023:04:09	GPS Latitude	38° 55' 17.07" N
Time	19:57:35	GPS Longitude	106° 57' 0.48" W
Comments	100m	GPS Altitude	2879.000000 m
Emissivity	1.0	GPS Heading	46.330002°



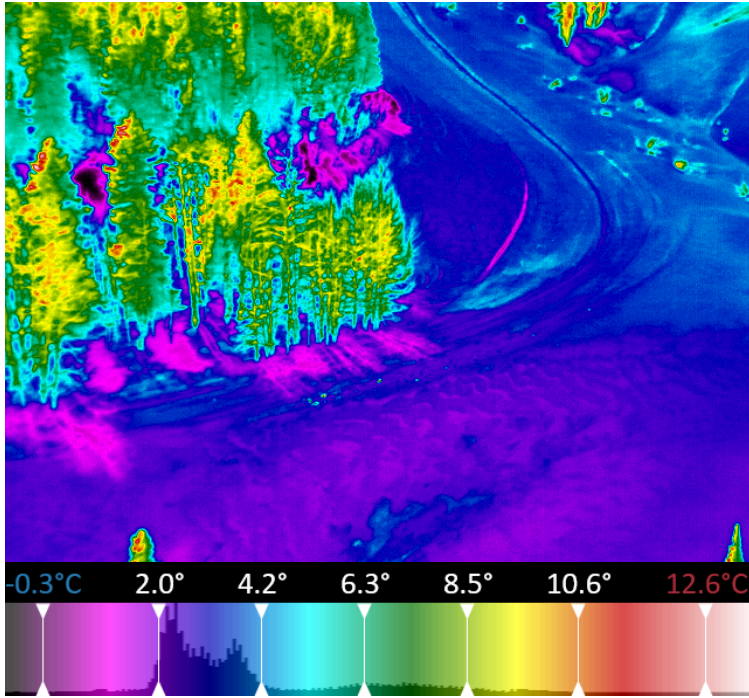
Inspection Report

Project: TBS SAIL II

Session: April 9, 2023 16.59.09

Image: 0017_MWIR

Project	TBS SAIL II	Ambient	5.8 °C
Date	April 6, 2023 22.36.46	Humidity	29.8%
Date	2023:04:09	GPS Latitude	38° 55' 17.18" N
Time	19:57:43	GPS Longitude	106° 57' 0.56" W
Comments	100m	GPS Altitude	2880.000000 m
Emissivity	1.0	GPS Heading	43.209999°



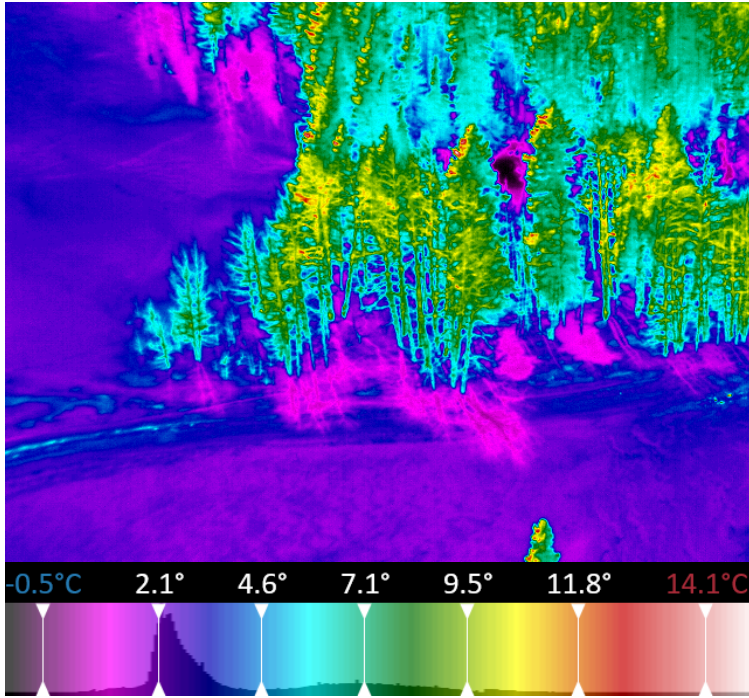
Inspection Report

Project: TBS SAIL II

Session: April 9, 2023 16.59.09

Image: 0018_MWIR

Project	TBS SAIL II	Ambient	5.8 °C
Date	April 6, 2023 22.36.46	Humidity	29.8%
Date	2023:04:09	GPS Latitude	38° 55' 17.14" N
Time	19:57:52	GPS Longitude	106° 57' 0.55" W
Comments	100m	GPS Altitude	2880.000000 m
Emissivity	1.0	GPS Heading	45.240002°



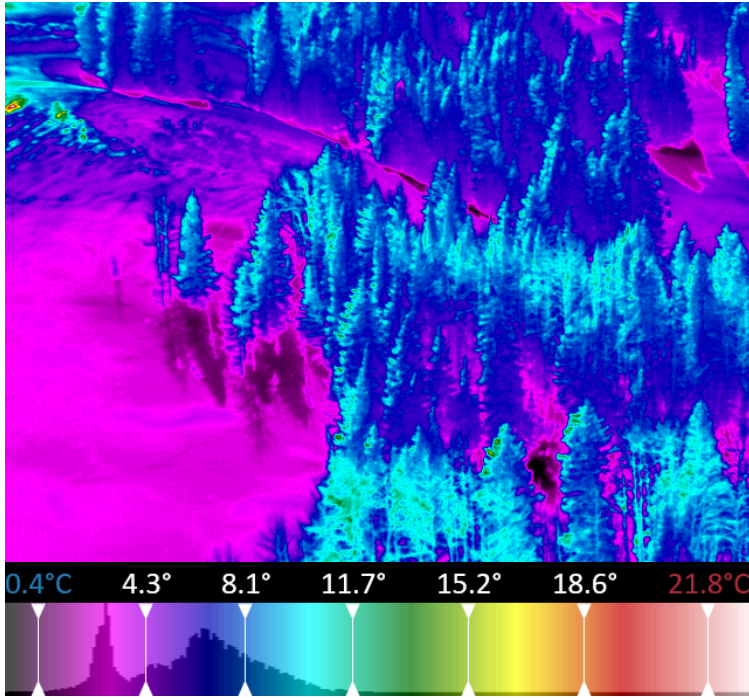
Inspection Report

Project: TBS SAIL II

Session: April 9, 2023 16.59.09

Image: 0019_MWIR

Project	TBS SAIL II	Ambient	5.8 °C
Date	April 6, 2023 22.36.46	Humidity	29.8%
Date	2023:04:09	GPS Latitude	38° 55' 17.03" N
Time	19:57:57	GPS Longitude	106° 57' 0.45" W
Comments	100m	GPS Altitude	2878.000000 m
Emissivity	1.0	GPS Heading	45.900002°



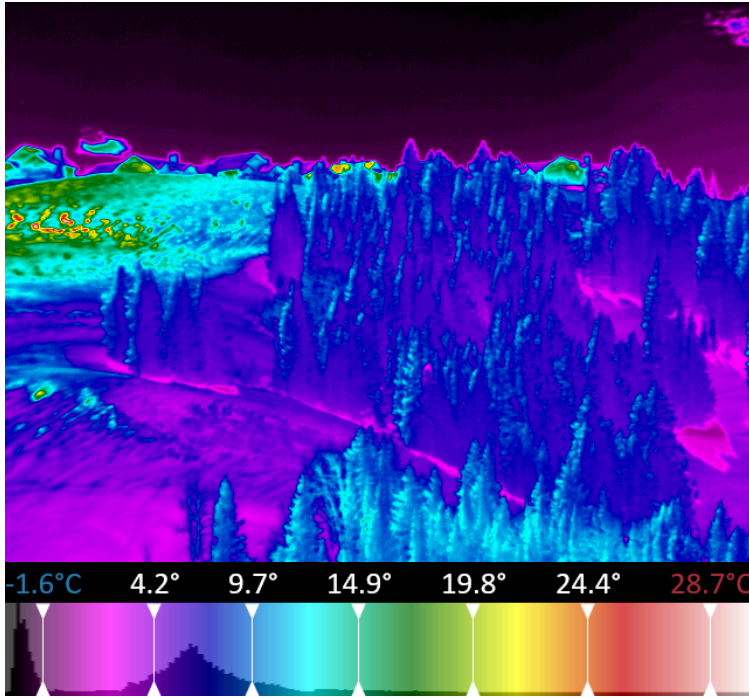
Inspection Report

Project: TBS SAIL II

Session: April 9, 2023 16.59.09

Image: 0020_MWIR

Project	TBS SAIL II	Ambient	5.8 °C
Date	April 6, 2023 22.36.46	Humidity	29.8%
Date	2023:04:09	GPS Latitude	38° 55' 16.92" N
Time	19:58:03	GPS Longitude	106° 57' 0.34" W
Comments	100m	GPS Altitude	2877.000000 m
Emissivity	1.0	GPS Heading	46.290001°



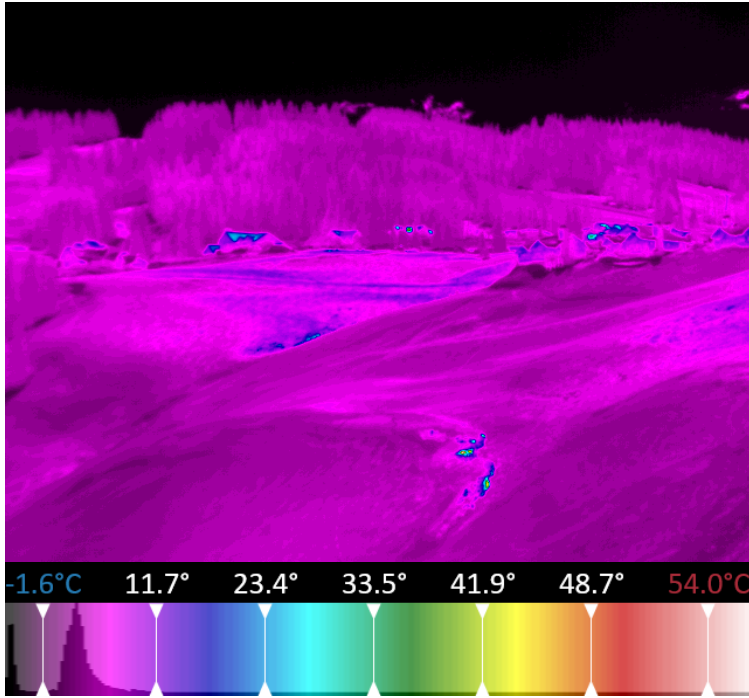
Inspection Report

Project: TBS SAIL II

Session: April 9, 2023 16.59.09

Image: 0021_MWIR

Project	TBS SAIL II	Ambient	5.8 °C
Date	April 6, 2023 22.36.46	Humidity	29.8%
Date	2023:04:09	GPS Latitude	38° 55' 16.81" N
Time	19:58:13	GPS Longitude	106° 57' 0.16" W
Comments	100m	GPS Altitude	2874.000000 m
Emissivity	1.0	GPS Heading	43.509998°



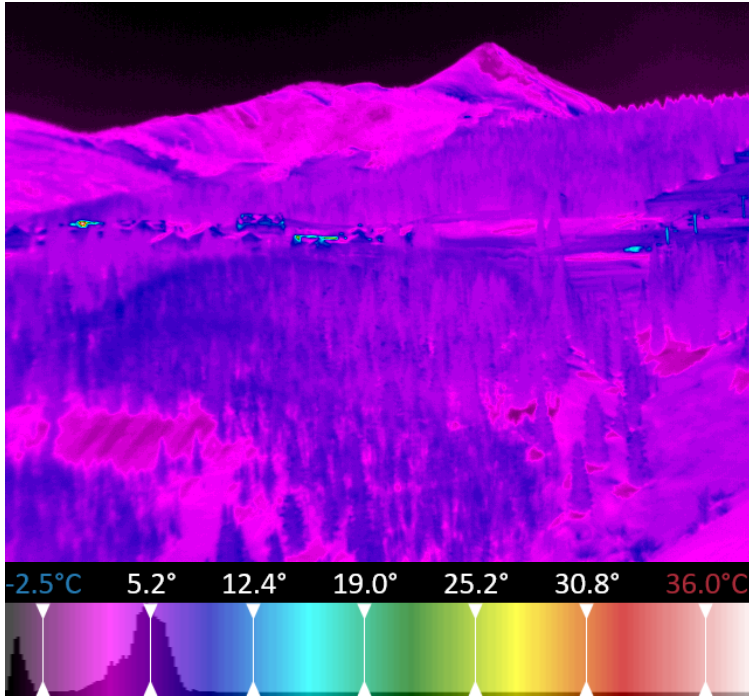
Inspection Report

Project: TBS SAIL II

Session: April 9, 2023 16.59.09

Image: 0022_MWIR

Project	TBS SAIL II	Ambient	5.8 °C
Date	April 6, 2023 22.36.46	Humidity	29.8%
Date	2023:04:09	GPS Latitude	38° 55' 16.81" N
Time	19:58:19	GPS Longitude	106° 57' 0.12" W
Comments	100m	GPS Altitude	2874.000000 m
Emissivity	1.0	GPS Heading	40.970001°



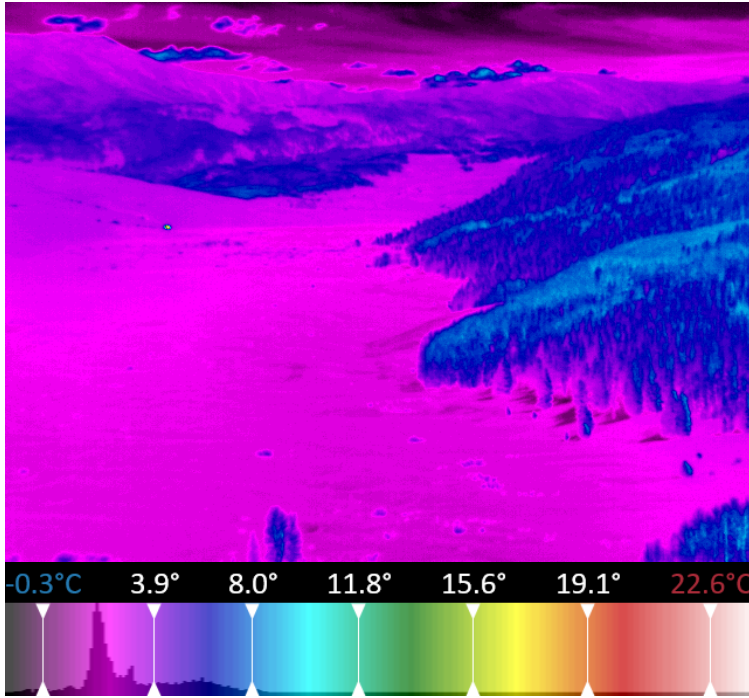
Inspection Report

Project: TBS SAIL II

Session: April 9, 2023 16.59.09

Image: 0023_MWIR

Project	TBS SAIL II	Ambient	5.8 °C
Date	April 6, 2023 22.36.46	Humidity	29.8%
Date	2023:04:09	GPS Latitude	38° 55' 16.83" N
Time	19:58:29	GPS Longitude	106° 56' 59.97" W
Comments	100m	GPS Altitude	2873.000000 m
Emissivity	1.0	GPS Heading	42.209999°



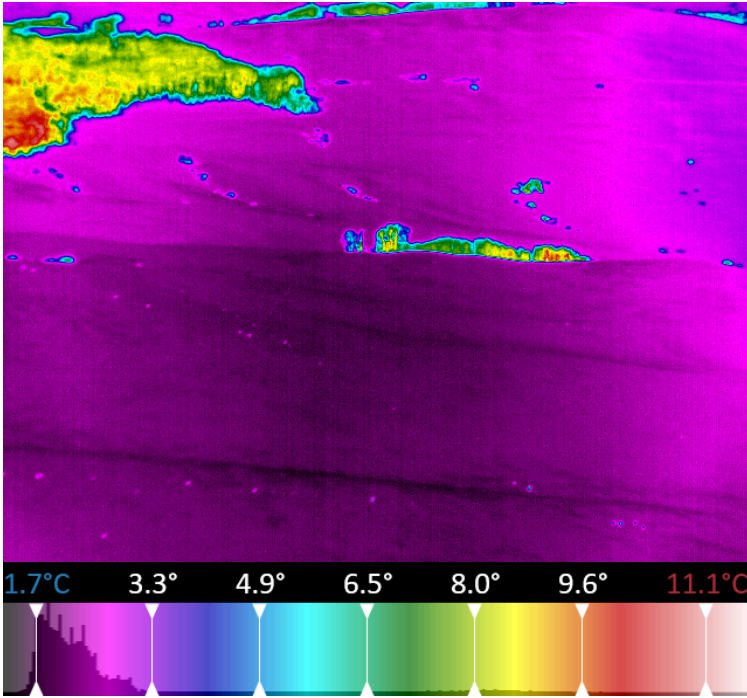
Inspection Report

Project: TBS SAIL II

Session: April 9, 2023 16.59.09

Image: 0024_MWIR

Project	TBS SAIL II	Ambient	5.8 °C
Date	April 6, 2023 22.36.46	Humidity	29.8%
Date	2023:04:09	GPS Latitude	38° 55' 16.75" N
Time	19:58:41	GPS Longitude	106° 56' 59.99" W
Comments	100m	GPS Altitude	2872.000000 m
Emissivity	1.0	GPS Heading	31.709999°




Inspection Report

Project: TBS SAIL II

Session: April 9, 2023 16.59.09

Image: 0025_MWIR

Project	TBS SAIL II	Ambient	5.8 °C
Date	April 6, 2023 22.36.46	Humidity	29.8%
Date	2023:04:09	GPS Latitude	38° 55' 16.92" N
Time	19:59:02	GPS Longitude	106° 56' 59.95" W
Comments	100m	GPS Altitude	2873.000000 m
Emissivity	1.0	GPS Heading	34.400002°



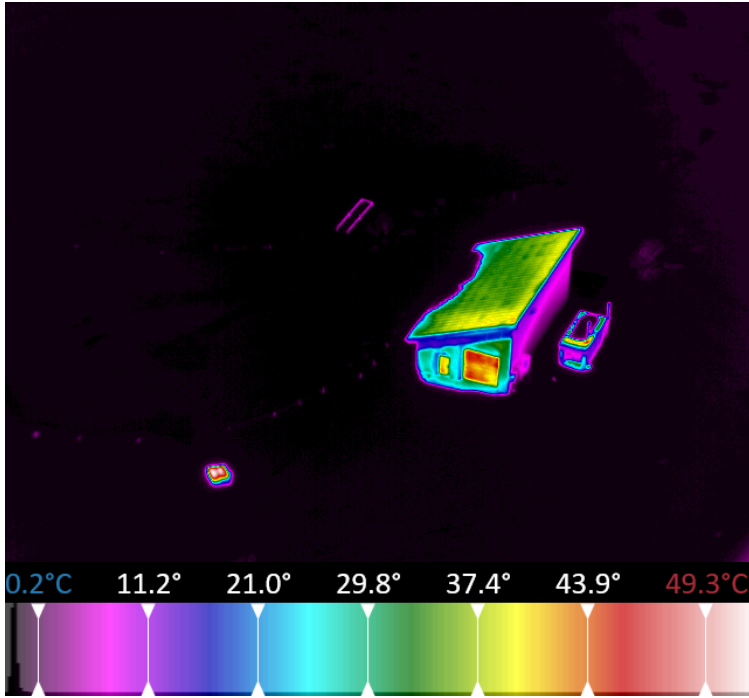
Inspection Report

Project: TBS SAIL II

Session: April 9, 2023 16.59.09

Image: 0026_MWIR

Project	TBS SAIL II	Ambient	5.8 °C
Date	April 6, 2023 22.36.46	Humidity	29.8%
Date	2023:04:09	GPS Latitude	38° 55' 16.93" N
Time	19:59:10	GPS Longitude	106° 56' 59.81" W
Comments	100m	GPS Altitude	2872.000000 m
Emissivity	1.0	GPS Heading	29.240000°




Inspection Report

Project: TBS SAIL II

Session: April 9, 2023 16.59.09

Image: 0027_MWIR

Project	TBS SAIL II	Ambient	5.8 °C
Date	April 6, 2023 22.36.46	Humidity	29.8%
Date	2023:04:09	GPS Latitude	38° 55' 16.91" N
Time	19:59:18	GPS Longitude	106° 56' 59.80" W
Comments	100m	GPS Altitude	2872.000000 m
Emissivity	1.0	GPS Heading	25.990000°



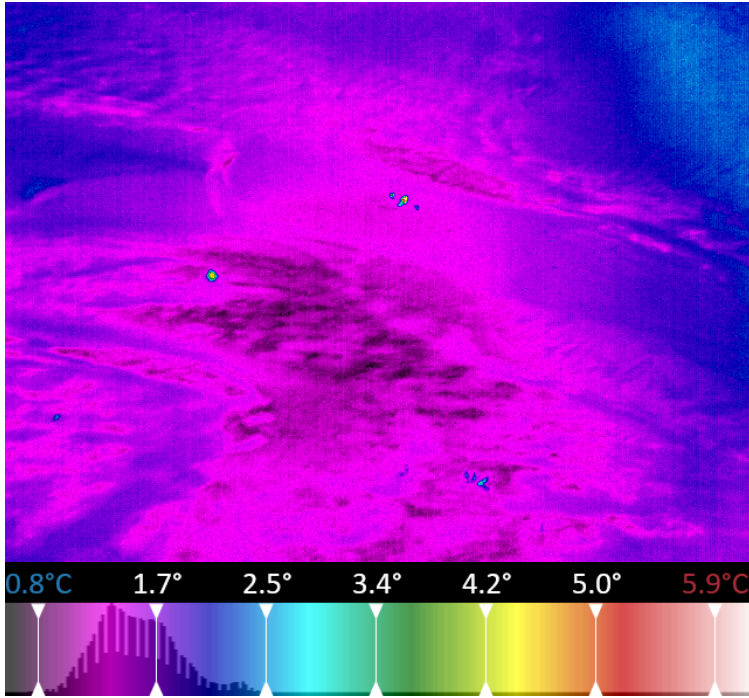
Inspection Report

Project: TBS SAIL II

Session: April 9, 2023 16.59.09

Image: 0028_MWIR

Project	TBS SAIL II	Ambient	5.8 °C
Date	April 6, 2023 22.36.46	Humidity	29.8%
Date	2023:04:09	GPS Latitude	38° 55' 16.97" N
Time	19:59:23	GPS Longitude	106° 56' 59.83" W
Comments	100m	GPS Altitude	2873.000000 m
Emissivity	1.0	GPS Heading	25.010000°



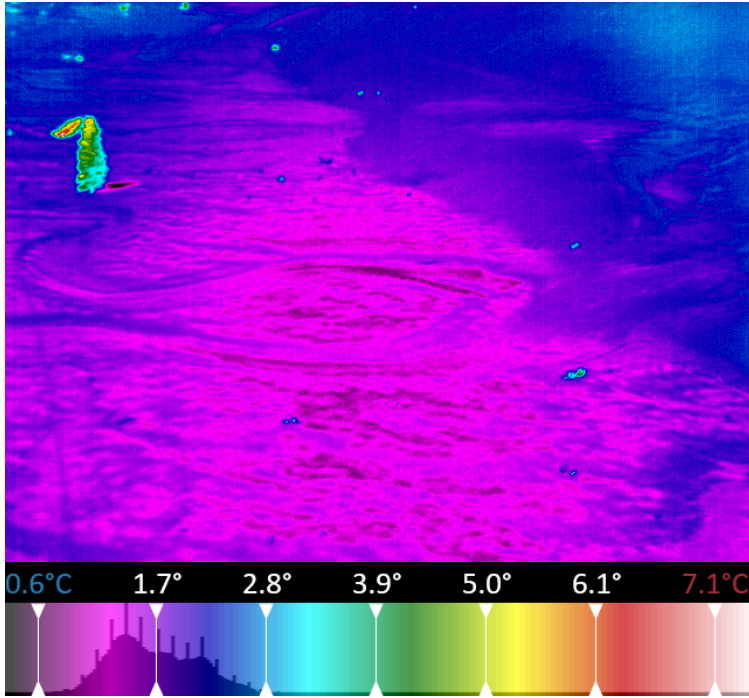
Inspection Report

Project: TBS SAIL II

Session: April 9, 2023 16.59.09

Image: 0029_MWIR

Project	TBS SAIL II	Ambient	5.8 °C
Date	April 6, 2023 22.36.46	Humidity	29.8%
Date	2023:04:09	GPS Latitude	38° 55' 17.00" N
Time	19:59:31	GPS Longitude	106° 56' 59.90" W
Comments	100m	GPS Altitude	2874.000000 m
Emissivity	1.0	GPS Heading	23.200001°



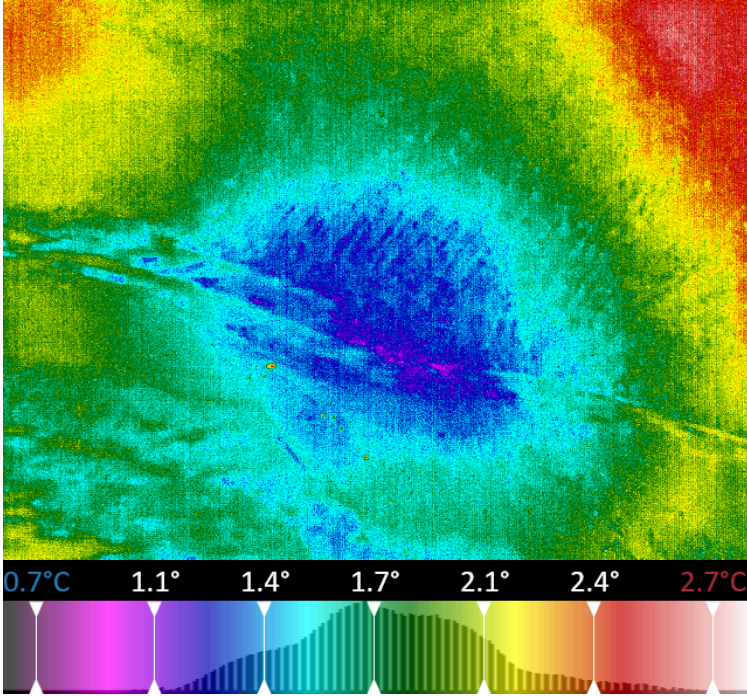
Inspection Report

Project: TBS SAIL II

Session: April 9, 2023 16.59.09

Image: 0030_MWIR

Project	TBS SAIL II	Ambient	5.8 °C
Date	April 6, 2023 22.36.46	Humidity	29.8%
Date	2023:04:09	GPS Latitude	38° 55' 17.02" N
Time	19:59:36	GPS Longitude	106° 56' 59.96" W
Comments	100m	GPS Altitude	2875.000000 m
Emissivity	1.0	GPS Heading	22.290001°




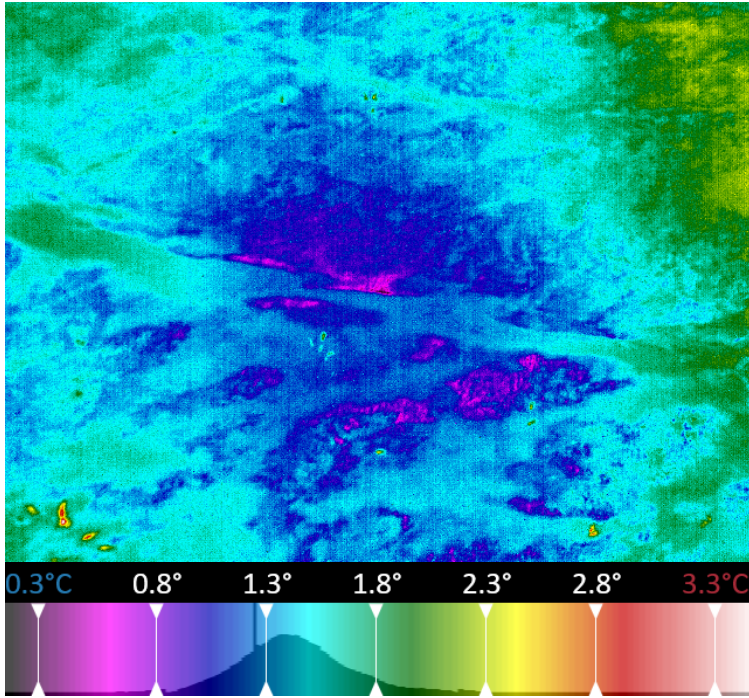
Inspection Report

Project: TBS SAIL II

Session: April 9, 2023 16.59.09

Image: 0031_MWIR

Project	TBS SAIL II	Ambient	5.8 °C
Date	April 6, 2023 22.36.46	Humidity	29.8%
Date	2023:04:09	GPS Latitude	38° 55' 17.08" N
Time	19:59:45	GPS Longitude	106° 57' 0.01" W
Comments	100m	GPS Altitude	2876.000000 m
Emissivity	1.0	GPS Heading	22.870001°




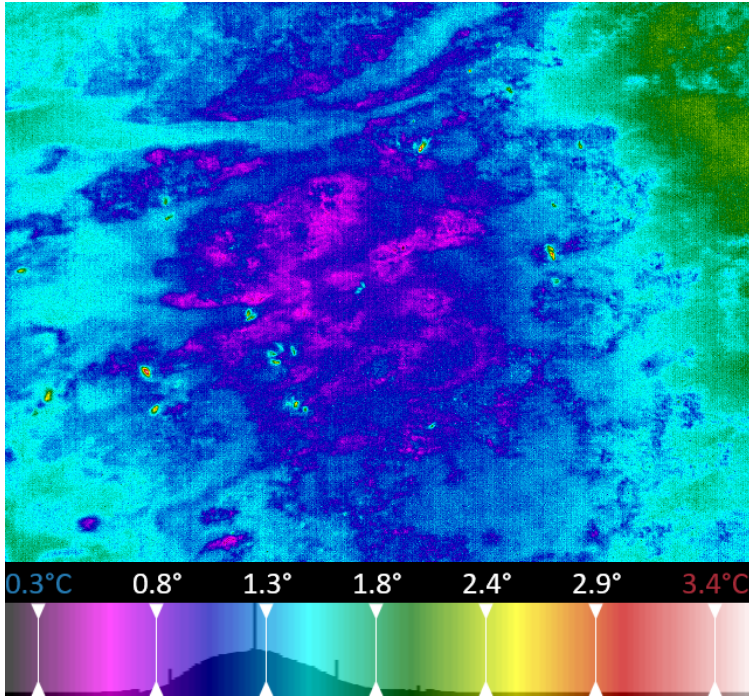
Inspection Report

Project: TBS SAIL II

Session: April 9, 2023 16.59.09

Image: 0032_MWIR

Project	TBS SAIL II	Ambient	5.8 °C
Date	April 6, 2023 22.36.46	Humidity	29.8%
Date	2023:04:09	GPS Latitude	38° 55' 17.11" N
Time	19:59:50	GPS Longitude	106° 56' 59.98" W
Comments	100m	GPS Altitude	2876.000000 m
Emissivity	1.0	GPS Heading	17.440001°



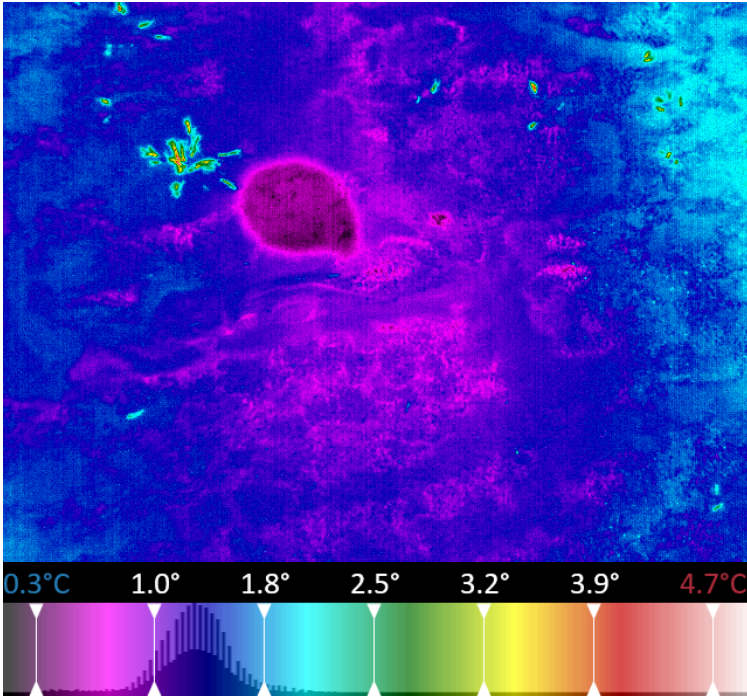
Inspection Report

Project: TBS SAIL II

Session: April 9, 2023 16.59.09

Image: 0033_MWIR

Project	TBS SAIL II	Ambient	5.8 °C
Date	April 6, 2023 22.36.46	Humidity	29.8%
Date	2023:04:09	GPS Latitude	38° 55' 17.11" N
Time	19:59:56	GPS Longitude	106° 56' 59.95" W
Comments	100m	GPS Altitude	2876.000000 m
Emissivity	1.0	GPS Heading	14.120000°



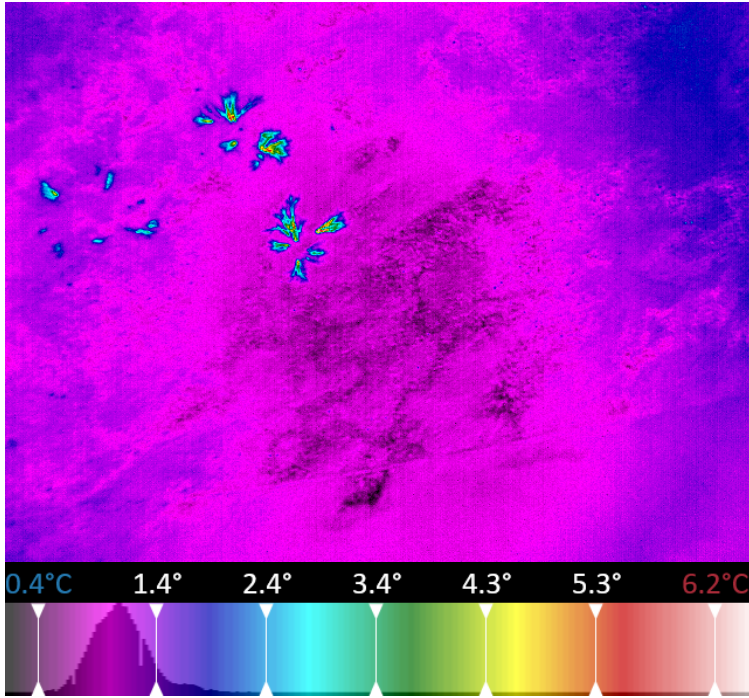
Inspection Report

Project: TBS SAIL II

Session: April 9, 2023 16.59.09

Image: 0034_MWIR

Project	TBS SAIL II	Ambient	5.8 °C
Date	April 6, 2023 22.36.46	Humidity	29.8%
Date	2023:04:09	GPS Latitude	38° 55' 17.11" N
Time	20:00:03	GPS Longitude	106° 57' 0.05" W
Comments	100m	GPS Altitude	2876.000000 m
Emissivity	1.0	GPS Heading	18.620001°



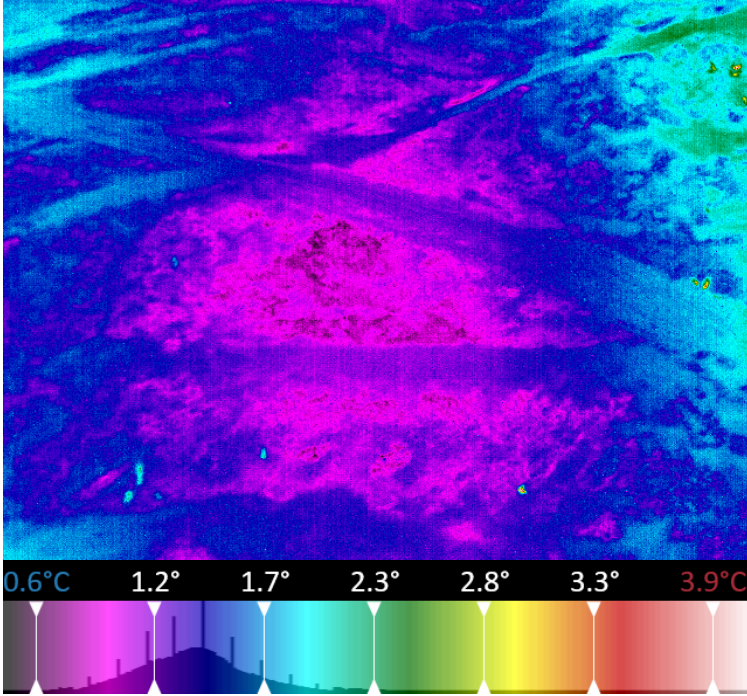
Inspection Report

Project: TBS SAIL II

Session: April 9, 2023 16.59.09

Image: 0035_MWIR

Project	TBS SAIL II	Ambient	5.8 °C
Date	April 6, 2023 22.36.46	Humidity	29.8%
Date	2023:04:09	GPS Latitude	38° 55' 17.17" N
Time	20:00:09	GPS Longitude	106° 57' 0.09" W
Comments	100m	GPS Altitude	2877.000000 m
Emissivity	1.0	GPS Heading	14.570000°



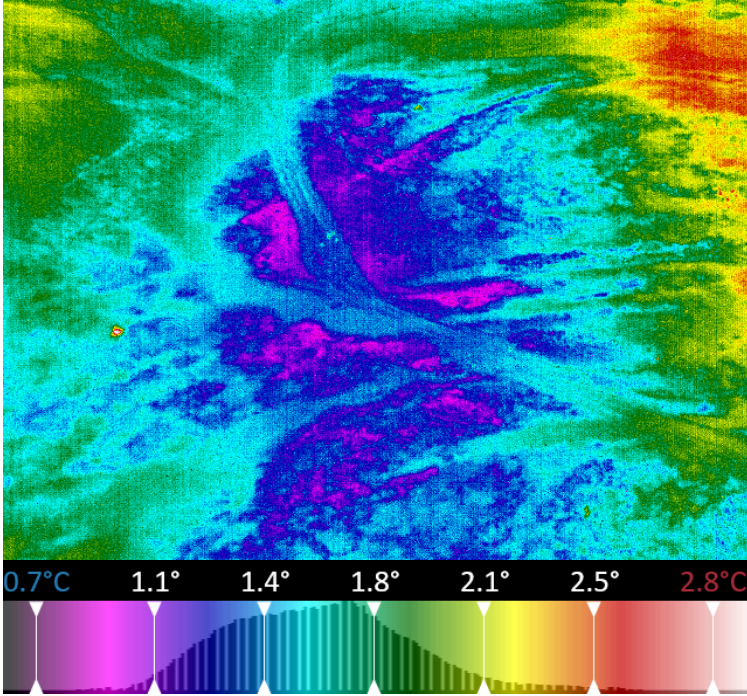
Inspection Report

Project: TBS SAIL II

Session: April 9, 2023 16.59.09

Image: 0036_MWIR

Project	TBS SAIL II	Ambient	5.8 °C
Date	April 6, 2023 22.36.46	Humidity	29.8%
Date	2023:04:09	GPS Latitude	38° 55' 17.25" N
Time	20:00:15	GPS Longitude	106° 57' 0.15" W
Comments	100m	GPS Altitude	2878.000000 m
Emissivity	1.0	GPS Heading	12.930000°



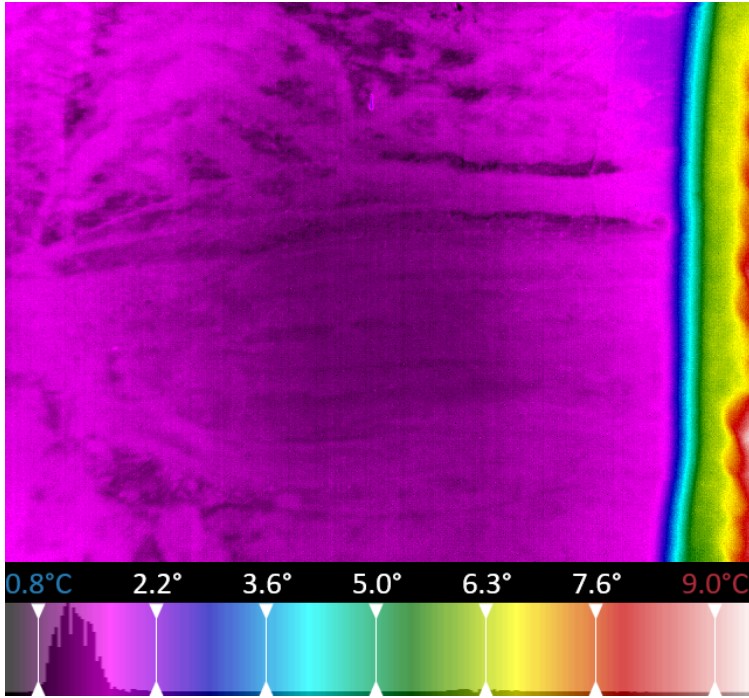
Inspection Report

Project: TBS SAIL II

Session: April 9, 2023 16.59.09

Image: 0037_MWIR

Project	TBS SAIL II	Ambient	5.8 °C
Date	April 6, 2023 22.36.46	Humidity	29.8%
Date	2023:04:09	GPS Latitude	38° 55' 17.28" N
Time	20:00:20	GPS Longitude	106° 57' 0.06" W
Comments	100m	GPS Altitude	2878.000000 m
Emissivity	1.0	GPS Heading	14.390000°



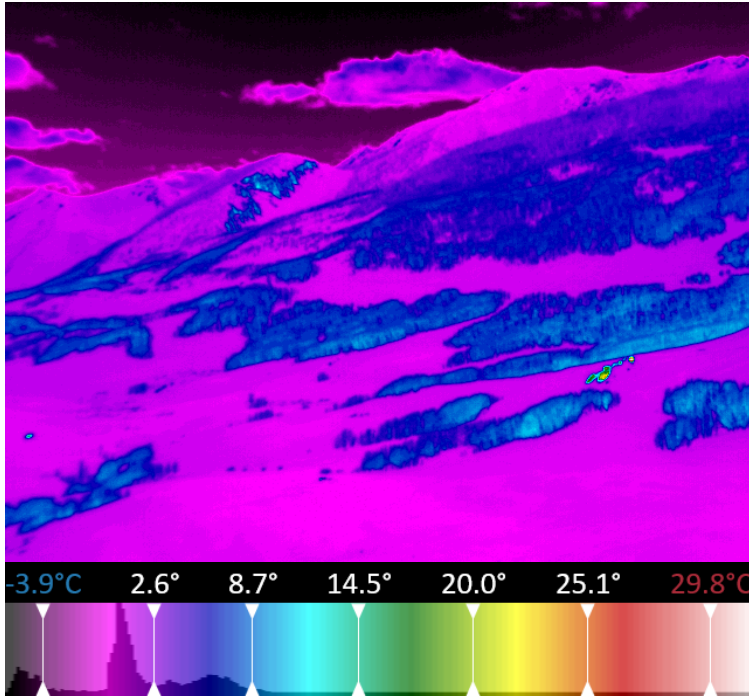
Inspection Report

Project: TBS SAIL II

Session: April 9, 2023 16.59.09

Image: 0038_MWIR

Project	TBS SAIL II	Ambient	4.9 °C
Date	April 6, 2023 22.36.46	Humidity	31%
Date	2023:04:09	GPS Latitude	38° 55' 17.76" N
Time	20:03:36	GPS Longitude	106° 56' 58.74" W
Comments	200m	GPS Altitude	2999.000000 m
Emissivity	1.0	GPS Heading	341.600006°



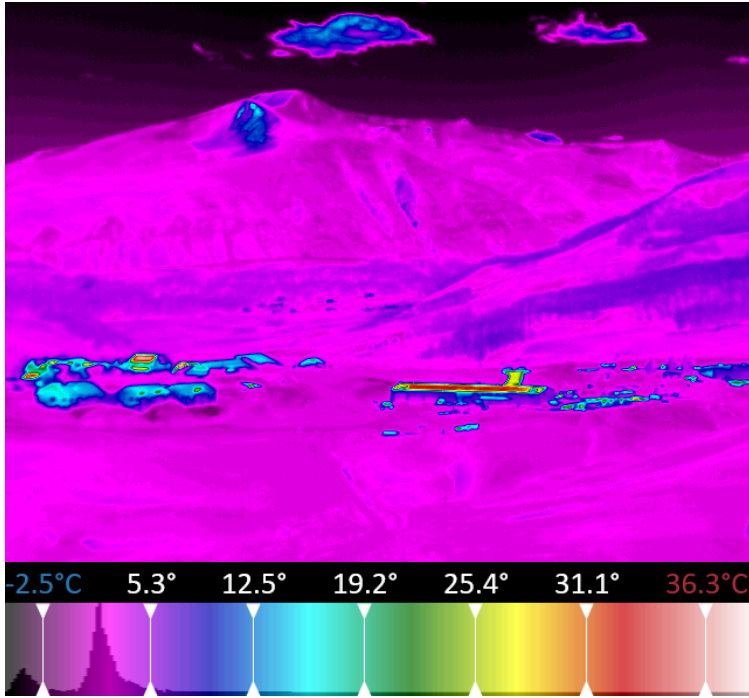
Inspection Report

Project: TBS SAIL II

Session: April 9, 2023 16.59.09

Image: 0039_MWIR

Project	TBS SAIL II	Ambient	4.9 °C
Date	April 6, 2023 22.36.46	Humidity	31%
Date	2023:04:09	GPS Latitude	38° 55' 17.71" N
Time	20:03:53	GPS Longitude	106° 56' 58.42" W
Comments	200m	GPS Altitude	2998.000000 m
Emissivity	1.0	GPS Heading	337.839996°



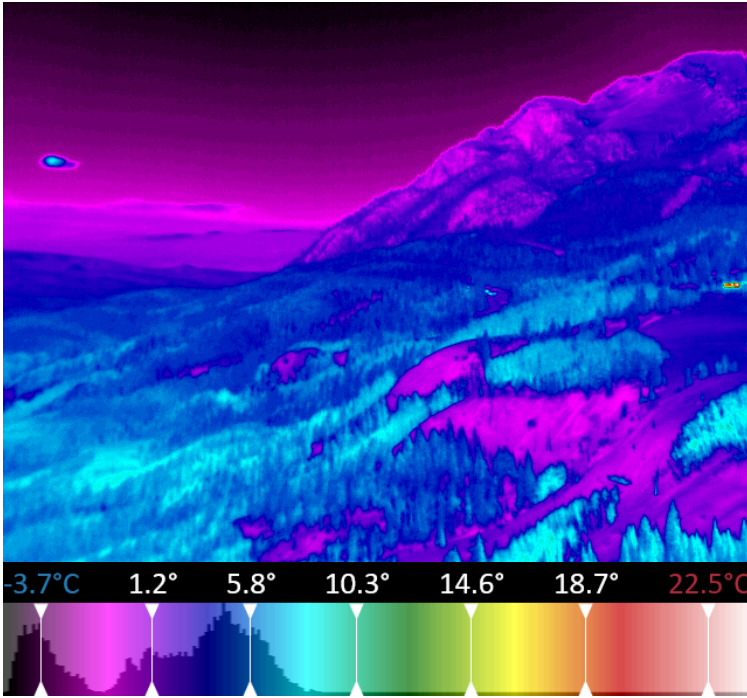
Inspection Report

Project: TBS SAIL II

Session: April 9, 2023 16.59.09

Image: 0040_MWIR

Project	TBS SAIL II	Ambient	4.9 °C
Date	April 6, 2023 22.36.46	Humidity	31%
Date	2023:04:09	GPS Latitude	38° 55' 17.73" N
Time	20:04:12	GPS Longitude	106° 56' 58.36" W
Comments	200m	GPS Altitude	2997.000000 m
Emissivity	1.0	GPS Heading	337.140015°



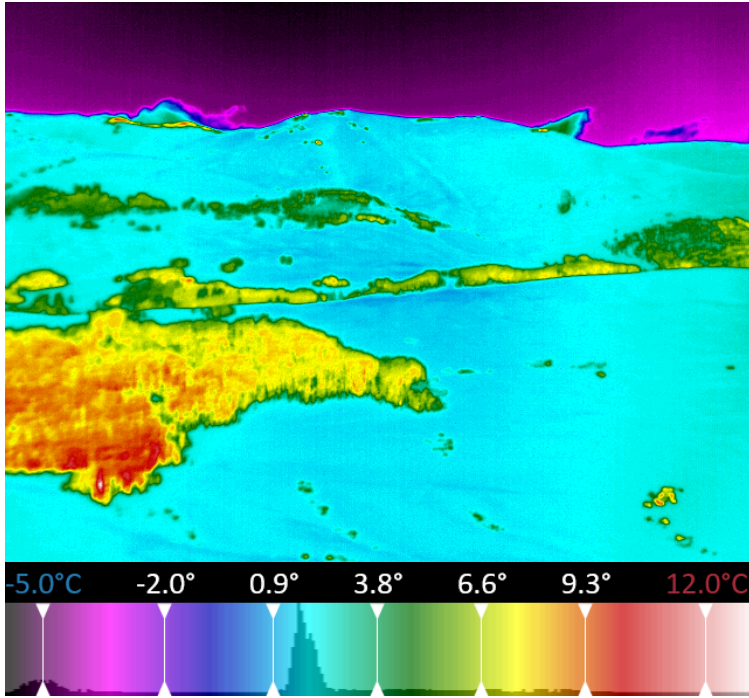
Inspection Report

Project: TBS SAIL II

Session: April 9, 2023 16.59.09

Image: 0041_MWIR

Project	TBS SAIL II	Ambient	4.9 °C
Date	April 6, 2023 22.36.46	Humidity	31%
Date	2023:04:09	GPS Latitude	38° 55' 17.49" N
Time	20:04:23	GPS Longitude	106° 56' 58.23" W
Comments	200m	GPS Altitude	2996.000000 m
Emissivity	1.0	GPS Heading	334.640015°



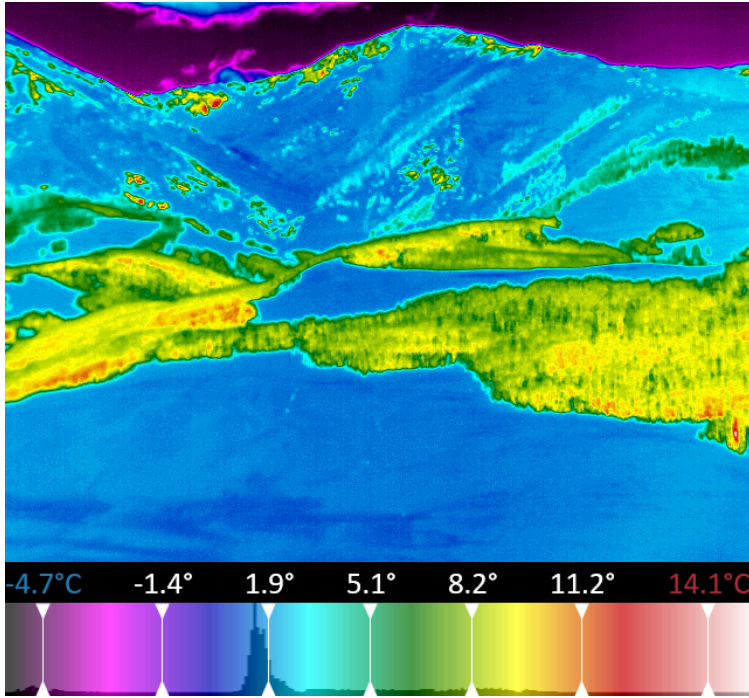
Inspection Report

Project: TBS SAIL II

Session: April 9, 2023 16.59.09

Image: 0042_MWIR

Project	TBS SAIL II	Ambient	4.9 °C
Date	April 6, 2023 22.36.46	Humidity	31%
Date	2023:04:09	GPS Latitude	38° 55' 17.35" N
Time	20:04:29	GPS Longitude	106° 56' 58.11" W
Comments	200m	GPS Altitude	2994.000000 m
Emissivity	1.0	GPS Heading	343.910004°



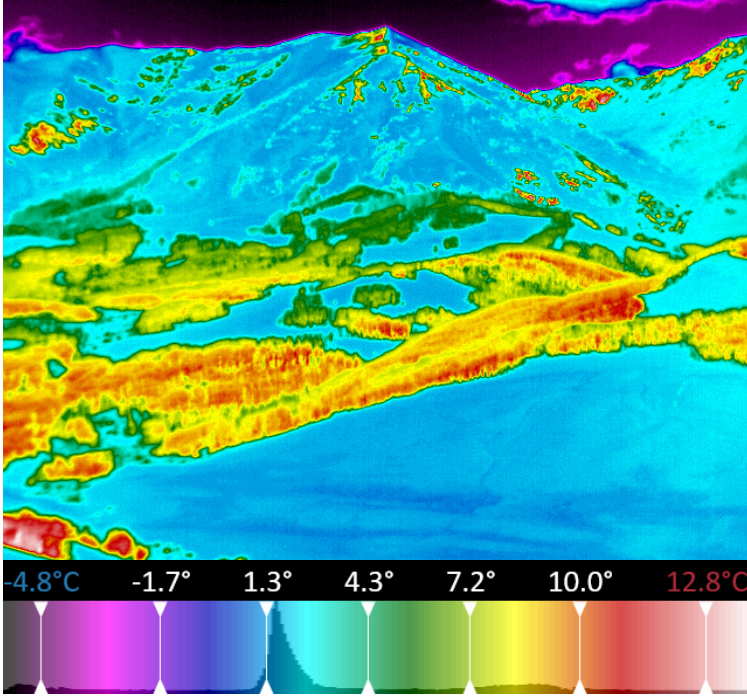
Inspection Report

Project: TBS SAIL II

Session: April 9, 2023 16.59.09

Image: 0043_MWIR

Project	TBS SAIL II	Ambient	4.9 °C
Date	April 6, 2023 22.36.46	Humidity	31%
Date	2023:04:09	GPS Latitude	38° 55' 17.23" N
Time	20:04:34	GPS Longitude	106° 56' 58.02" W
Comments	200m	GPS Altitude	2993.000000 m
Emissivity	1.0	GPS Heading	343.350006°



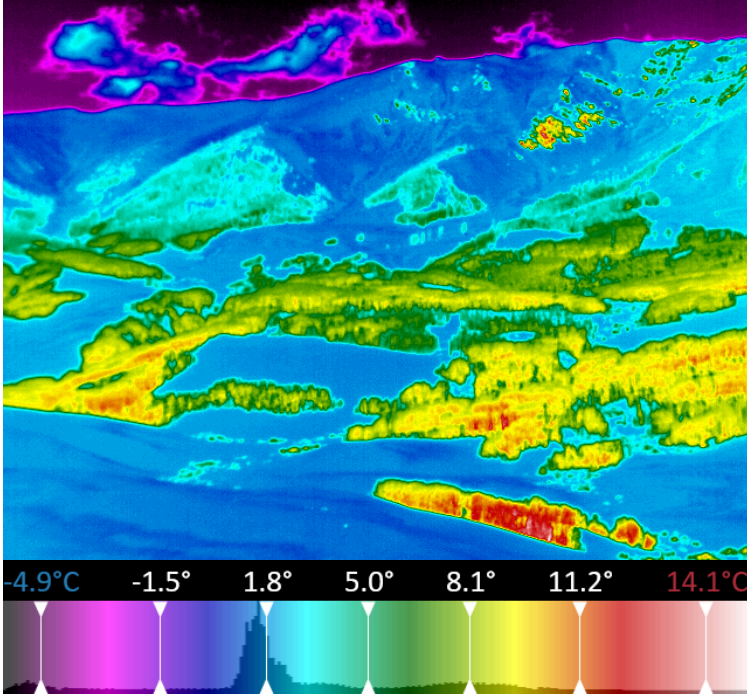
Inspection Report

Project: TBS SAIL II

Session: April 9, 2023 16.59.09

Image: 0044_MWIR

Project	TBS SAIL II	Ambient	4.9 °C
Date	April 6, 2023 22.36.46	Humidity	31%
Date	2023:04:09	GPS Latitude	38° 55' 17.15" N
Time	20:04:40	GPS Longitude	106° 56' 57.90" W
Comments	200m	GPS Altitude	2991.000000 m
Emissivity	1.0	GPS Heading	345.779999°



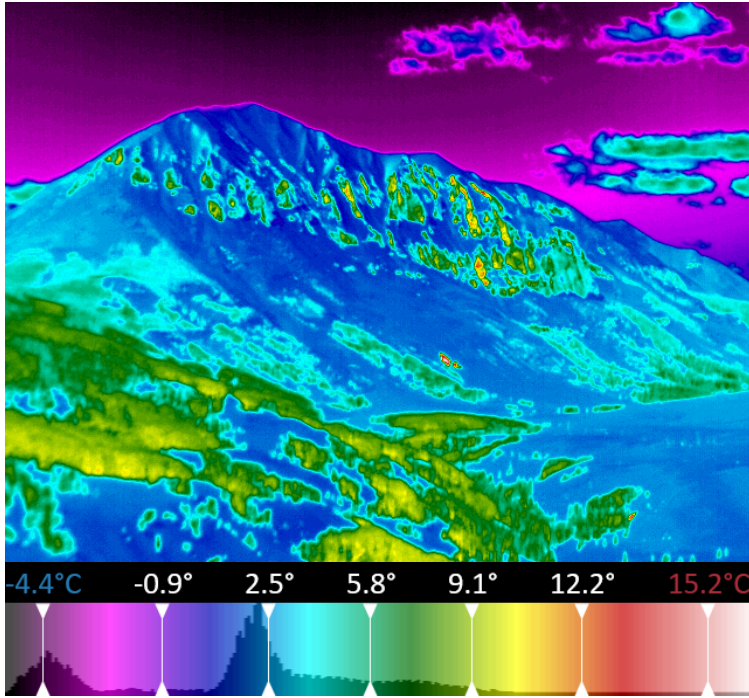
Inspection Report

Project: TBS SAIL II

Session: April 9, 2023 16.59.09

Image: 0045_MWIR

Project	TBS SAIL II	Ambient	4.9 °C
Date	April 6, 2023 22.36.46	Humidity	31%
Date	2023:04:09	GPS Latitude	38° 55' 16.90" N
Time	20:04:50	GPS Longitude	106° 56' 57.72" W
Comments	200m	GPS Altitude	2988.000000 m
Emissivity	1.0	GPS Heading	348.600006°



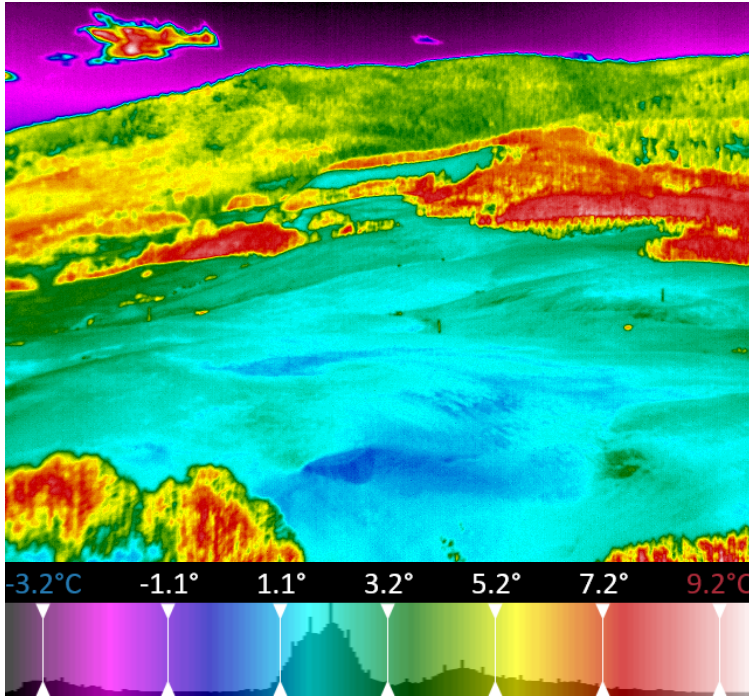
Inspection Report

Project: TBS SAIL II

Session: April 9, 2023 16.59.09

Image: 0046_MWIR

Project	TBS SAIL II	Ambient	4.9 °C
Date	April 6, 2023 22.36.46	Humidity	31%
Date	2023:04:09	GPS Latitude	38° 55' 16.59" N
Time	20:05:05	GPS Longitude	106° 56' 57.57" W
Comments	200m	GPS Altitude	2985.000000 m
Emissivity	1.0	GPS Heading	351.190002°



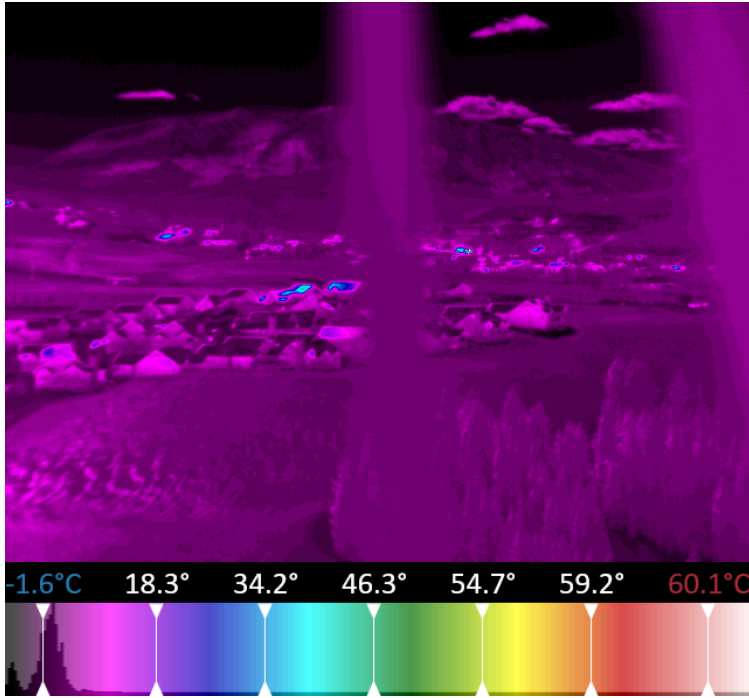
Inspection Report

Project: TBS SAIL II

Session: April 9, 2023 16.59.09

Image: 0047_MWIR

Project	TBS SAIL II	Ambient	4.9 °C
Date	April 6, 2023 22.36.46	Humidity	31%
Date	2023:04:09	GPS Latitude	38° 55' 16.73" N
Time	20:05:14	GPS Longitude	106° 56' 57.64" W
Comments	200m	GPS Altitude	2986.000000 m
Emissivity	1.0	GPS Heading	351.549988°



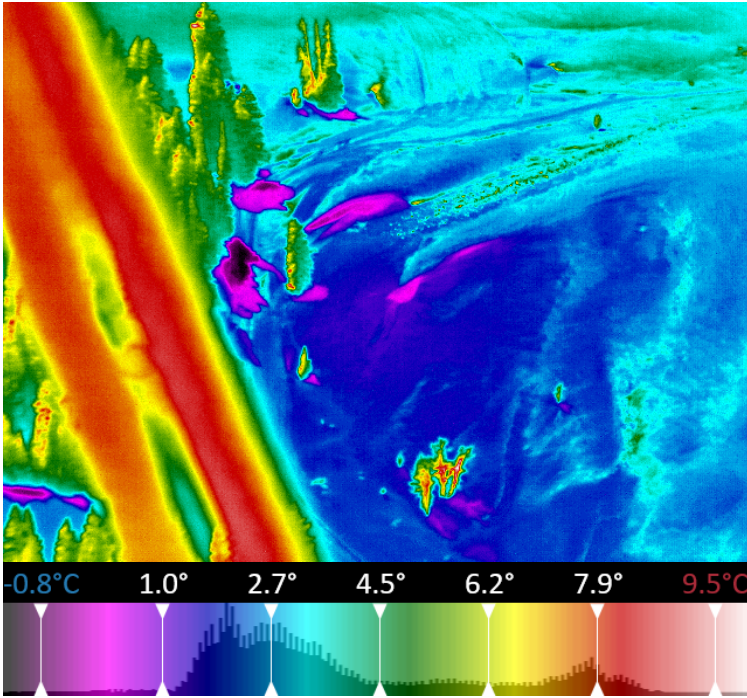
Inspection Report

Project: TBS SAIL II

Session: April 9, 2023 16.59.09

Image: 0048_MWIR

Project	TBS SAIL II	Ambient	4.9 °C
Date	April 6, 2023 22.36.46	Humidity	31%
Date	2023:04:09	GPS Latitude	38° 55' 16.53" N
Time	20:05:38	GPS Longitude	106° 56' 57.64" W
Comments	200m	GPS Altitude	2985.000000 m
Emissivity	1.0	GPS Heading	1.330000°



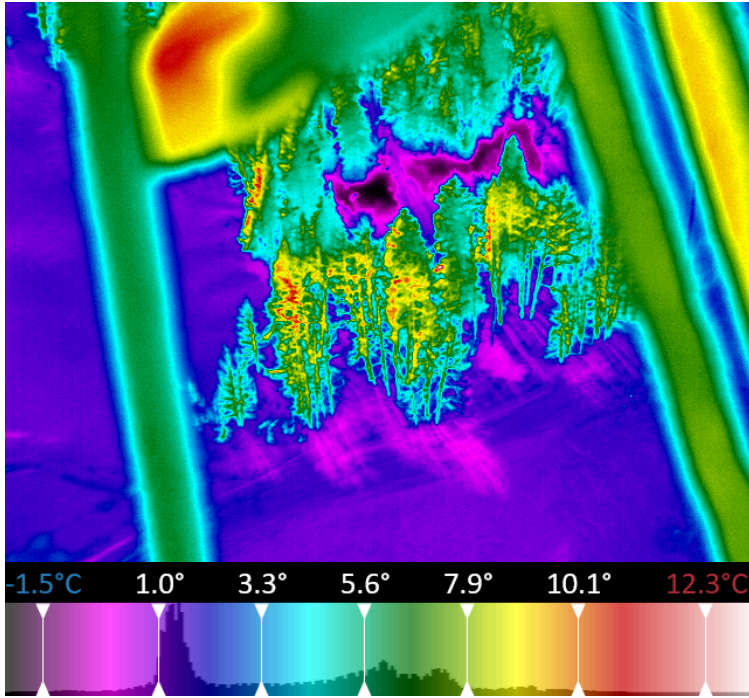
Inspection Report

Project: TBS SAIL II

Session: April 9, 2023 16.59.09

Image: 0049_MWIR

Project	TBS SAIL II	Ambient	4.9 °C
Date	April 6, 2023 22.36.46	Humidity	31%
Date	2023:04:09	GPS Latitude	38° 55' 16.62" N
Time	20:05:45	GPS Longitude	106° 56' 57.70" W
Comments	200m	GPS Altitude	2986.000000 m
Emissivity	1.0	GPS Heading	358.220001°



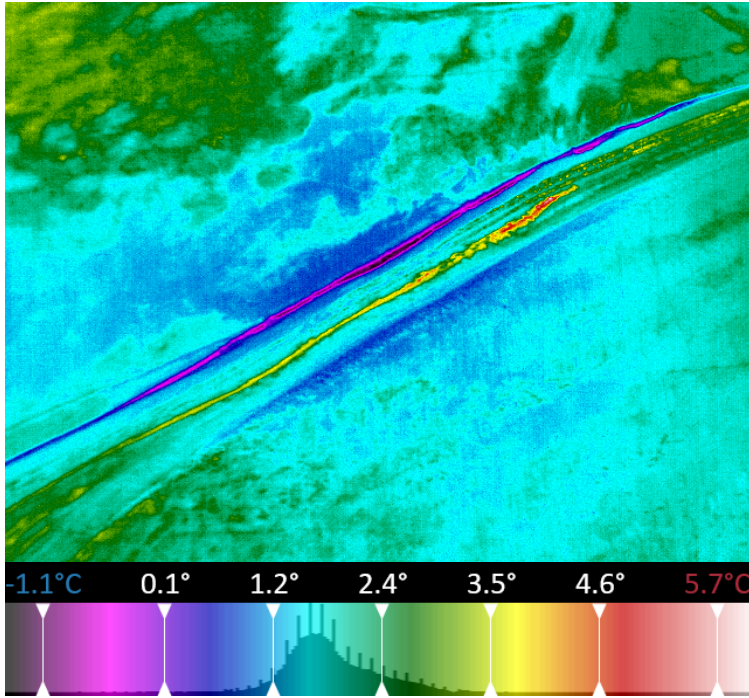
Inspection Report

Project: TBS SAIL II

Session: April 9, 2023 16.59.09

Image: 0050_MWIR

Project	TBS SAIL II	Ambient	4.9 °C
Date	April 6, 2023 22.36.46	Humidity	31%
Date	2023:04:09	GPS Latitude	38° 55' 16.69" N
Time	20:05:51	GPS Longitude	106° 56' 57.81" W
Comments	200m	GPS Altitude	2988.000000 m
Emissivity	1.0	GPS Heading	353.649994°




Inspection Report

Project: TBS SAIL II

Session: April 9, 2023 16.59.09

Image: 0051_MWIR

Project	TBS SAIL II	Ambient	4.9 °C
Date	April 6, 2023 22.36.46	Humidity	31%
Date	2023:04:09	GPS Latitude	38° 55' 16.68" N
Time	20:06:00	GPS Longitude	106° 56' 57.95" W
Comments	200m	GPS Altitude	2989.000000 m
Emissivity	1.0	GPS Heading	355.660004°



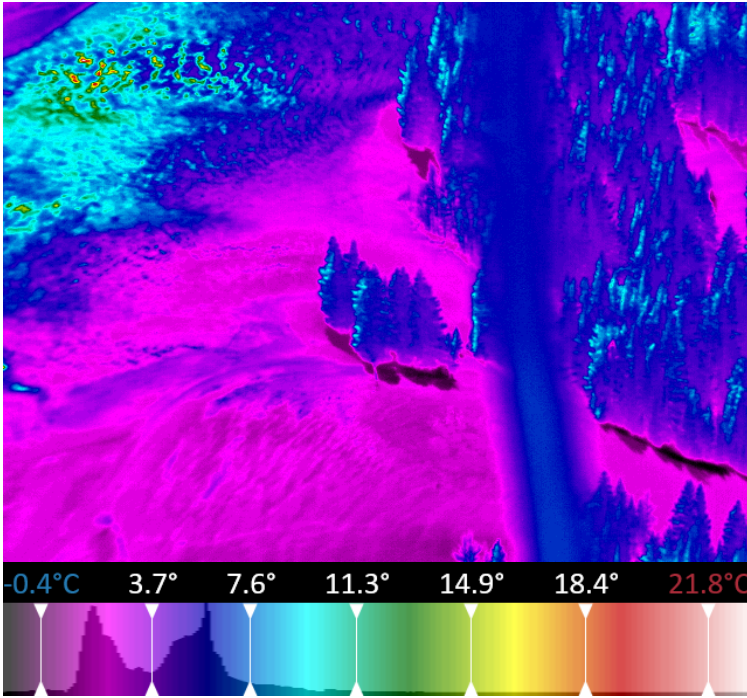
Inspection Report

Project: TBS SAIL II

Session: April 9, 2023 16.59.09

Image: 0052_MWIR

Project	TBS SAIL II	Ambient	4.9 °C
Date	April 6, 2023 22.36.46	Humidity	31%
Date	2023:04:09	GPS Latitude	38° 55' 16.73" N
Time	20:06:06	GPS Longitude	106° 56' 58.08" W
Comments	200m	GPS Altitude	2991.000000 m
Emissivity	1.0	GPS Heading	352.440002°



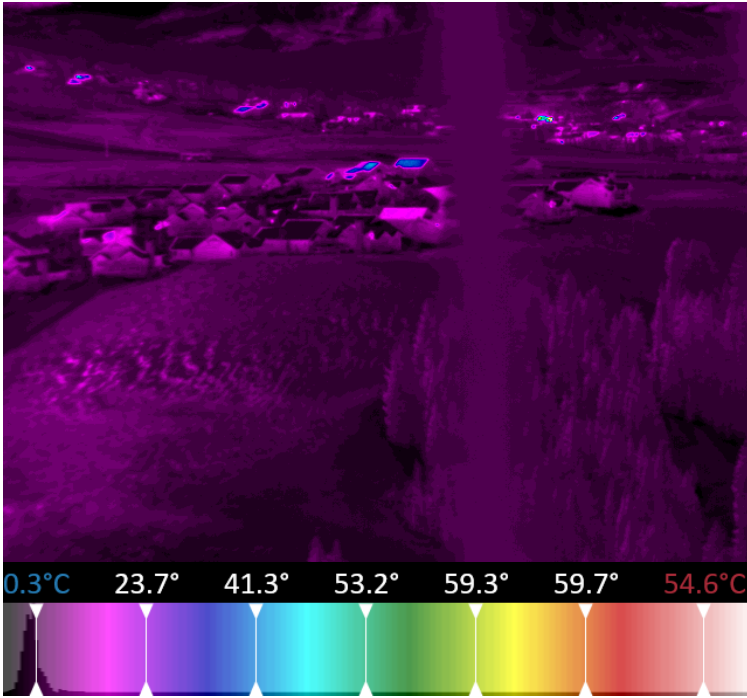
Inspection Report

Project: TBS SAIL II

Session: April 9, 2023 16.59.09

Image: 0053_MWIR

Project	TBS SAIL II	Ambient	4.9 °C
Date	April 6, 2023 22.36.46	Humidity	31%
Date	2023:04:09	GPS Latitude	38° 55' 16.83" N
Time	20:06:11	GPS Longitude	106° 56' 58.09" W
Comments	200m	GPS Altitude	2991.000000 m
Emissivity	1.0	GPS Heading	351.440002°




Inspection Report

Project: TBS SAIL II

Session: April 9, 2023 16.59.09

Image: 0054_MWIR

Project	TBS SAIL II	Ambient	4.9 °C
Date	April 6, 2023 22.36.46	Humidity	31%
Date	2023:04:09	GPS Latitude	38° 55' 16.92" N
Time	20:06:16	GPS Longitude	106° 56' 58.03" W
Comments	200m	GPS Altitude	2991.000000 m
Emissivity	1.0	GPS Heading	350.600006°




Inspection Report

Project: TBS SAIL II

Session: April 9, 2023 16.59.09

Image: 0055_MWIR

Project	TBS SAIL II	Ambient	4.9 °C
Date	April 6, 2023 22.36.46	Humidity	31%
Date	2023:04:09	GPS Latitude	38° 55' 16.99" N
Time	20:06:21	GPS Longitude	106° 56' 57.99" W
Comments	200m	GPS Altitude	2991.000000 m
Emissivity	1.0	GPS Heading	348.519989°



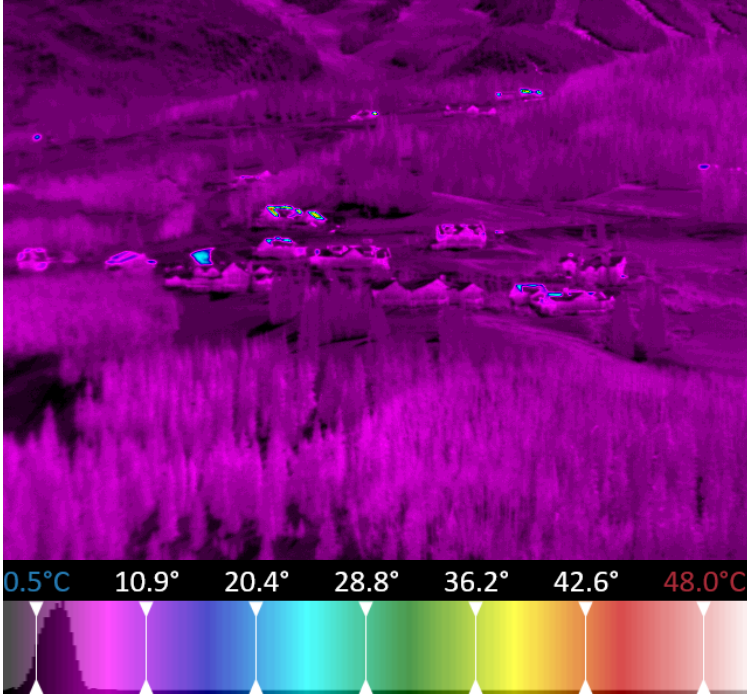
Inspection Report

Project: TBS SAIL II

Session: April 9, 2023 16.59.09

Image: 0056_MWIR

Project	TBS SAIL II	Ambient	4.9 °C
Date	April 6, 2023 22.36.46	Humidity	31%
Date	2023:04:09	GPS Latitude	38° 55' 17.10" N
Time	20:06:26	GPS Longitude	106° 56' 57.93" W
Comments	200m	GPS Altitude	2990.000000 m
Emissivity	1.0	GPS Heading	342.619995°



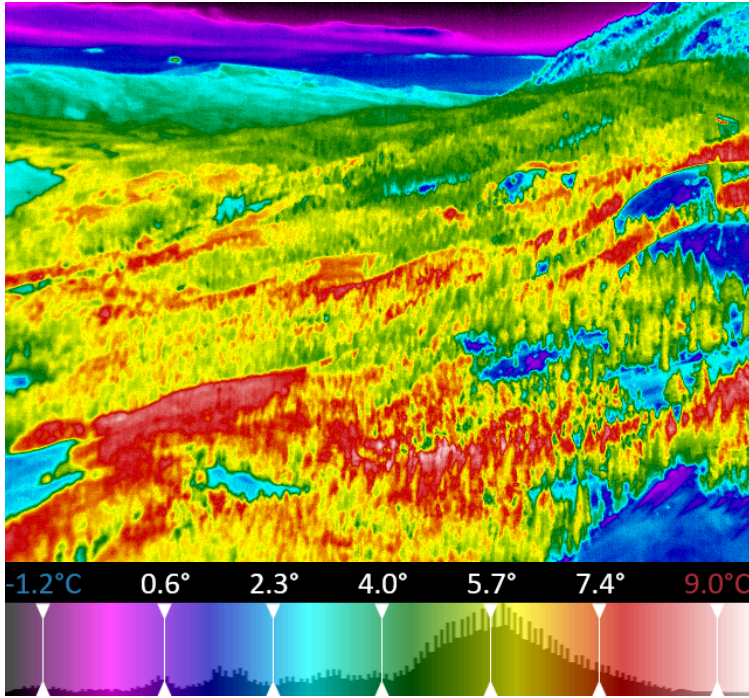
Inspection Report

Project: TBS SAIL II

Session: April 9, 2023 16.59.09

Image: 0057_MWIR

Project	TBS SAIL II	Ambient	4.9 °C
Date	April 6, 2023 22.36.46	Humidity	31%
Date	2023:04:09	GPS Latitude	38° 55' 17.23" N
Time	20:06:33	GPS Longitude	106° 56' 57.87" W
Comments	200m	GPS Altitude	2990.000000 m
Emissivity	1.0	GPS Heading	341.549988°



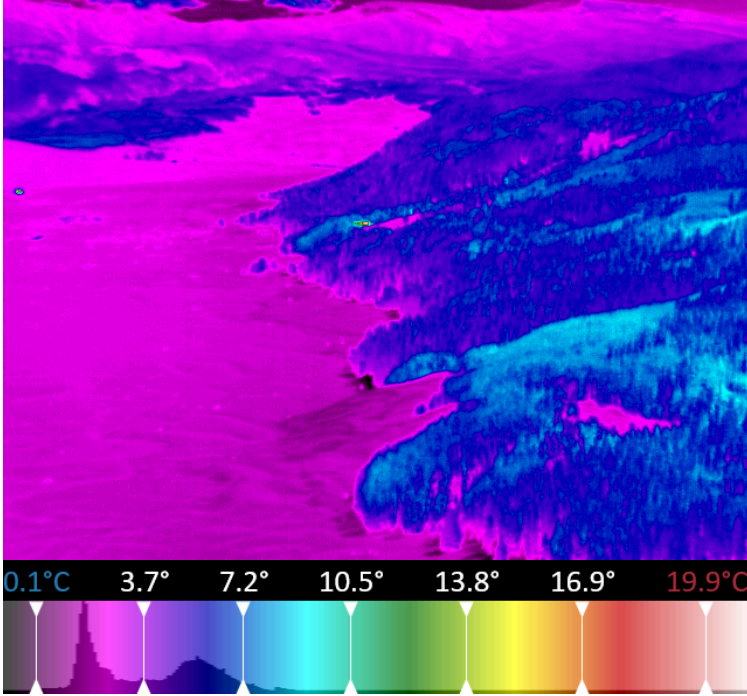
Inspection Report

Project: TBS SAIL II

Session: April 9, 2023 16.59.09

Image: 0058_MWIR

Project	TBS SAIL II	Ambient	4.9 °C
Date	April 6, 2023 22.36.46	Humidity	31%
Date	2023:04:09	GPS Latitude	38° 55' 17.41" N
Time	20:06:44	GPS Longitude	106° 56' 57.87" W
Comments	200m	GPS Altitude	2990.000000 m
Emissivity	1.0	GPS Heading	331.040009°



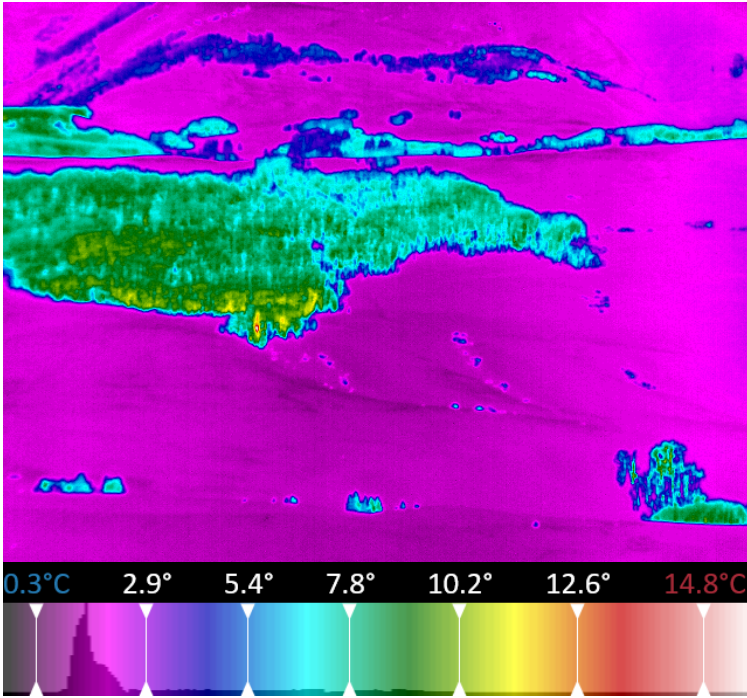
Inspection Report

Project: TBS SAIL II

Session: April 9, 2023 16.59.09

Image: 0059_MWIR

Project	TBS SAIL II	Ambient	4.9 °C
Date	April 6, 2023 22.36.46	Humidity	31%
Date	2023:04:09	GPS Latitude	38° 55' 17.45" N
Time	20:06:53	GPS Longitude	106° 56' 57.94" W
Comments	200m	GPS Altitude	2991.000000 m
Emissivity	1.0	GPS Heading	328.380005°



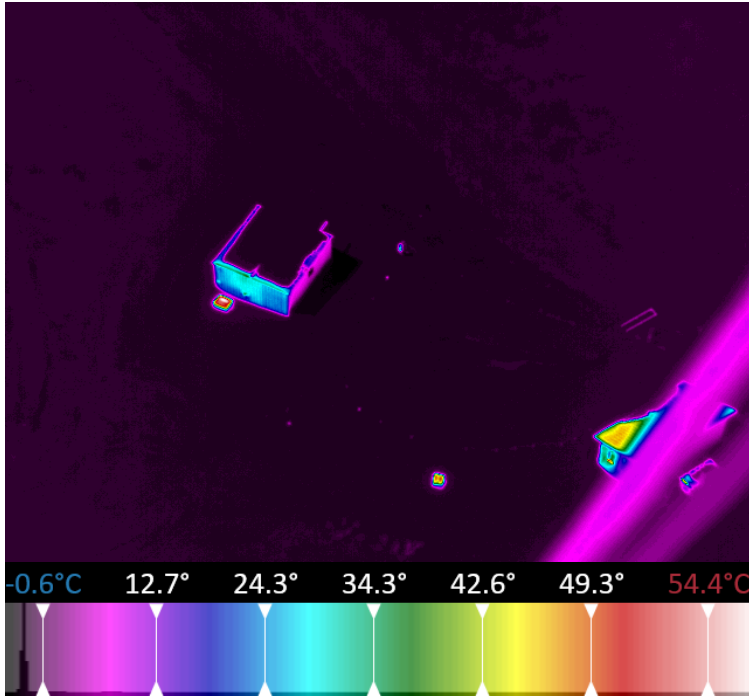
Inspection Report

Project: TBS SAIL II

Session: April 9, 2023 16.59.09

Image: 0060_MWIR

Project	TBS SAIL II	Ambient	4.9 °C
Date	April 6, 2023 22.36.46	Humidity	31%
Date	2023:04:09	GPS Latitude	38° 55' 17.52" N
Time	20:07:04	GPS Longitude	106° 56' 58.17" W
Comments	200m	GPS Altitude	2993.000000 m
Emissivity	1.0	GPS Heading	320.540009°



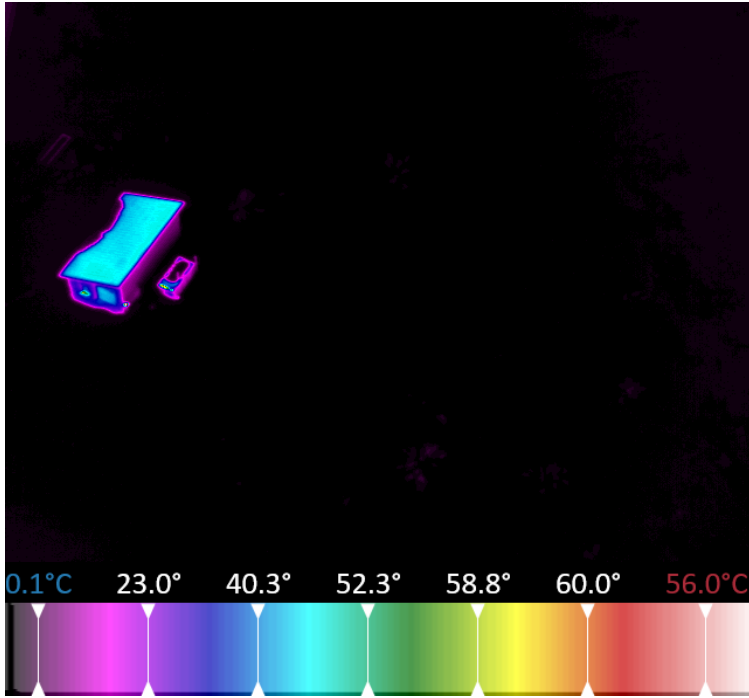
Inspection Report

Project: TBS SAIL II

Session: April 9, 2023 16.59.09

Image: 0061_MWIR

Project	TBS SAIL II	Ambient	4.9 °C
Date	April 6, 2023 22.36.46	Humidity	31%
Date	2023:04:09	GPS Latitude	38° 55' 17.57" N
Time	20:07:11	GPS Longitude	106° 56' 58.29" W
Comments	200m	GPS Altitude	2995.000000 m
Emissivity	1.0	GPS Heading	320.100006°




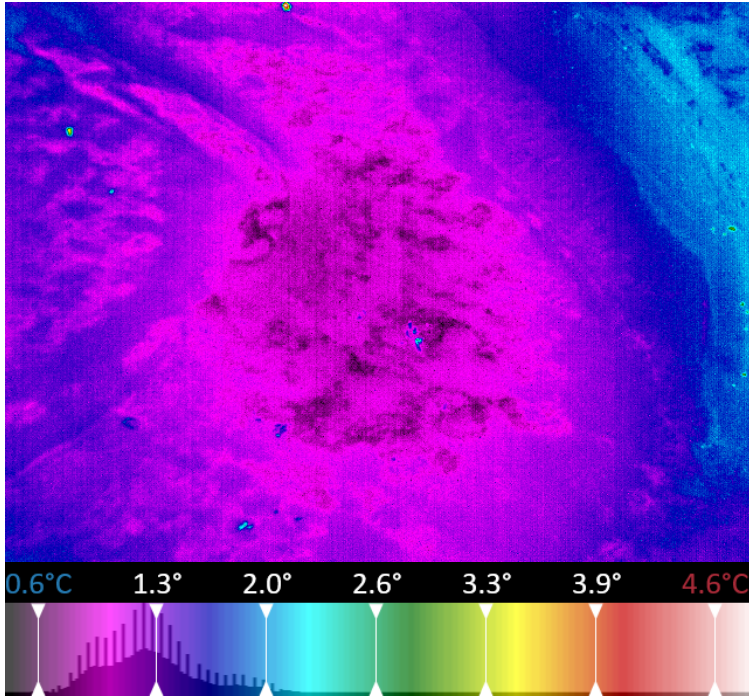
Inspection Report

Project: TBS SAIL II

Session: April 9, 2023 16.59.09

Image: 0062_MWIR

Project	TBS SAIL II	Ambient	4.9 °C
Date	April 6, 2023 22.36.46	Humidity	31%
Date	2023:04:09	GPS Latitude	38° 55' 17.60" N
Time	20:07:17	GPS Longitude	106° 56' 58.37" W
Comments	200m	GPS Altitude	2996.000000 m
Emissivity	1.0	GPS Heading	323.760010°



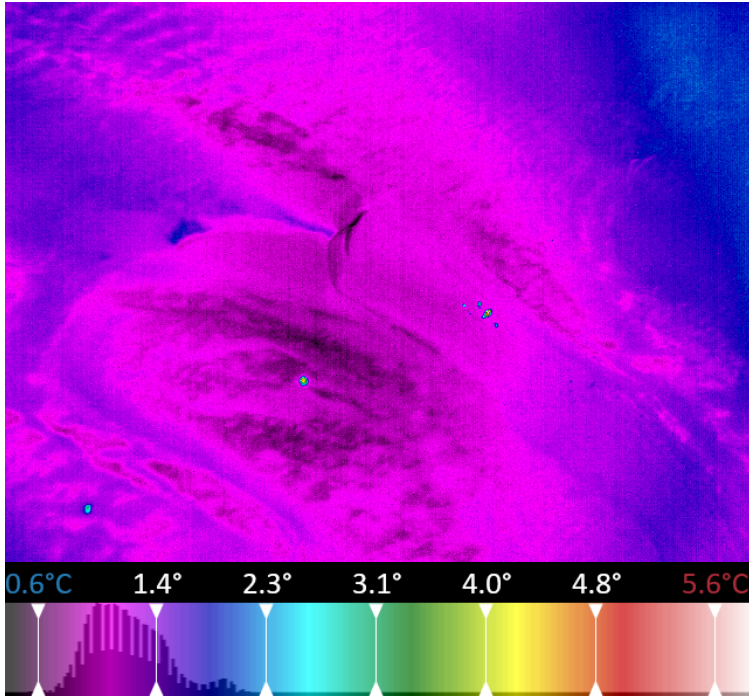
Inspection Report

Project: TBS SAIL II

Session: April 9, 2023 16.59.09

Image: 0063_MWIR

Project	TBS SAIL II	Ambient	4.9 °C
Date	April 6, 2023 22.36.46	Humidity	31%
Date	2023:04:09	GPS Latitude	38° 55' 17.56" N
Time	20:07:21	GPS Longitude	106° 56' 58.45" W
Comments	200m	GPS Altitude	2996.000000 m
Emissivity	1.0	GPS Heading	317.450012°



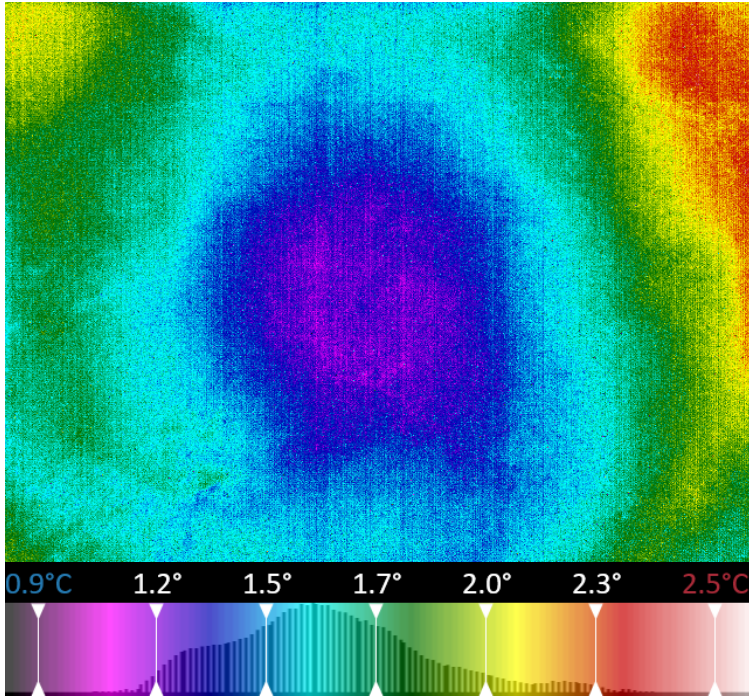
Inspection Report

Project: TBS SAIL II

Session: April 9, 2023 16.59.09

Image: 0064_MWIR

Project	TBS SAIL II	Ambient	4.9 °C
Date	April 6, 2023 22.36.46	Humidity	31%
Date	2023:04:09	GPS Latitude	38° 55' 17.45" N
Time	20:07:27	GPS Longitude	106° 56' 58.54" W
Comments	200m	GPS Altitude	2997.000000 m
Emissivity	1.0	GPS Heading	315.010010°



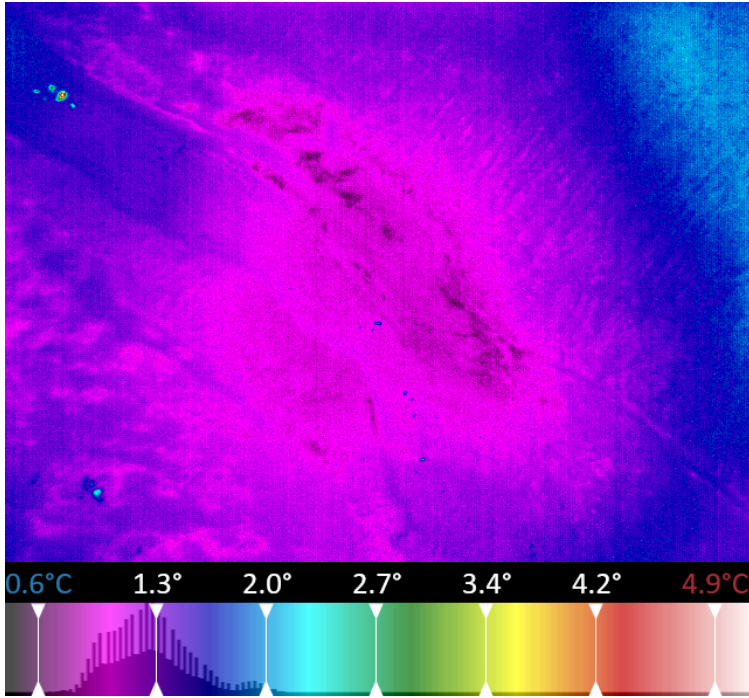
Inspection Report

Project: TBS SAIL II

Session: April 9, 2023 16.59.09

Image: 0065_MWIR

Project	TBS SAIL II	Ambient	4.9 °C
Date	April 6, 2023 22.36.46	Humidity	31%
Date	2023:04:09	GPS Latitude	38° 55' 17.45" N
Time	20:07:31	GPS Longitude	106° 56' 58.56" W
Comments	200m	GPS Altitude	2997.000000 m
Emissivity	1.0	GPS Heading	318.679993°




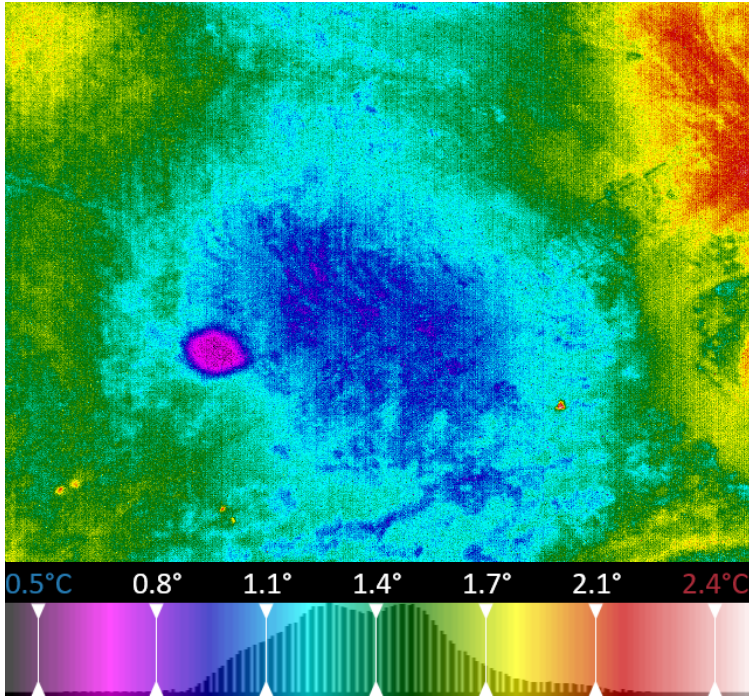
Inspection Report

Project: TBS SAIL II

Session: April 9, 2023 16.59.09

Image: 0066_MWIR

Project	TBS SAIL II	Ambient	4.9 °C
Date	April 6, 2023 22.36.46	Humidity	31%
Date	2023:04:09	GPS Latitude	38° 55' 17.45" N
Time	20:07:35	GPS Longitude	106° 56' 58.39" W
Comments	200m	GPS Altitude	2996.000000 m
Emissivity	1.0	GPS Heading	330.410004°



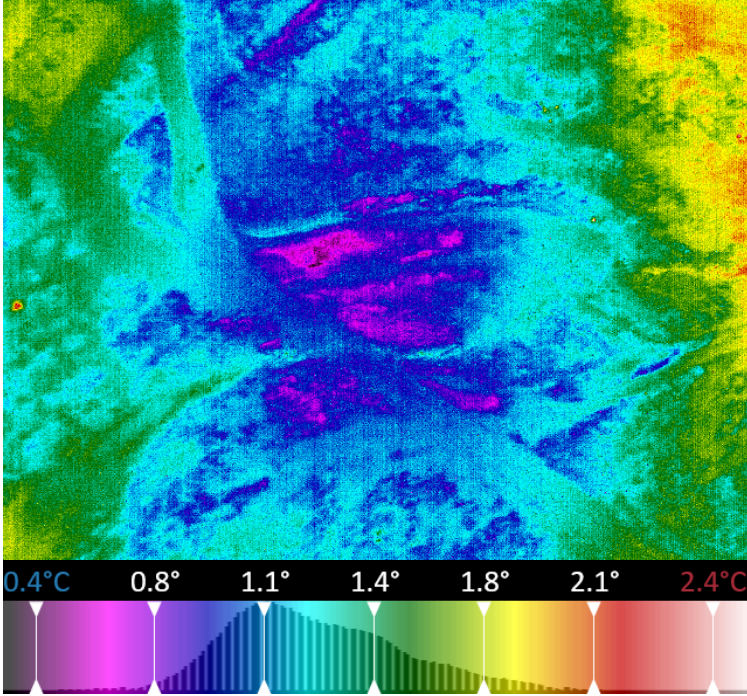
Inspection Report

Project: TBS SAIL II

Session: April 9, 2023 16.59.09

Image: 0067_MWIR

Project	TBS SAIL II	Ambient	4.9 °C
Date	April 6, 2023 22.36.46	Humidity	31%
Date	2023:04:09	GPS Latitude	38° 55' 17.42" N
Time	20:07:40	GPS Longitude	106° 56' 58.30" W
Comments	200m	GPS Altitude	2995.000000 m
Emissivity	1.0	GPS Heading	328.690002°



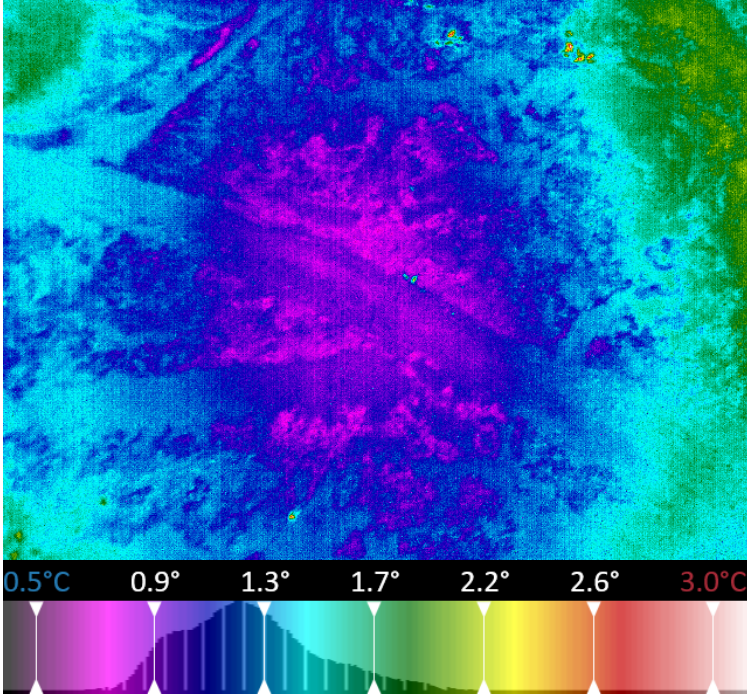
Inspection Report

Project: TBS SAIL II

Session: April 9, 2023 16.59.09

Image: 0068_MWIR

Project	TBS SAIL II	Ambient	4.9 °C
Date	April 6, 2023 22.36.46	Humidity	31%
Date	2023:04:09	GPS Latitude	38° 55' 17.46" N
Time	20:07:44	GPS Longitude	106° 56' 58.26" W
Comments	200m	GPS Altitude	2994.000000 m
Emissivity	1.0	GPS Heading	339.440002°



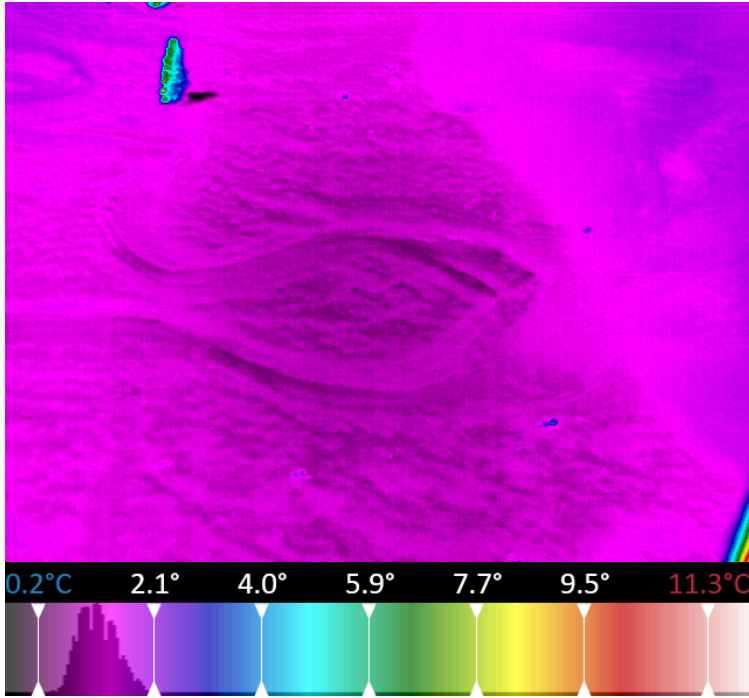
Inspection Report

Project: TBS SAIL II

Session: April 9, 2023 16.59.09

Image: 0069_MWIR

Project	TBS SAIL II	Ambient	4.9 °C
Date	April 6, 2023 22.36.46	Humidity	31%
Date	2023:04:09	GPS Latitude	38° 55' 16.64" N
Time	20:08:09	GPS Longitude	106° 56' 58.60" W
Comments	200m	GPS Altitude	2995.000000 m
Emissivity	1.0	GPS Heading	352.559998°



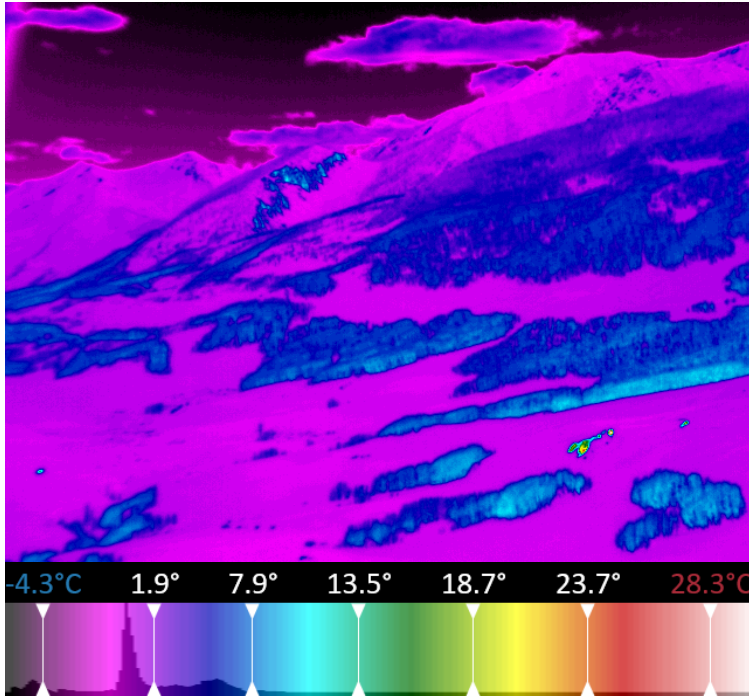
Inspection Report

Project: TBS SAIL II

Session: April 9, 2023 16.59.09

Image: 0070_MWIR

Project	TBS SAIL II	Ambient	3.8 °C
Date	April 6, 2023 22.36.46	Humidity	33.6%
Date	2023:04:09	GPS Latitude	38° 55' 17.11" N
Time	20:11:44	GPS Longitude	106° 56' 56.00" W
Comments	300m	GPS Altitude	3108.000000 m
Emissivity	1.0	GPS Heading	339.220001°



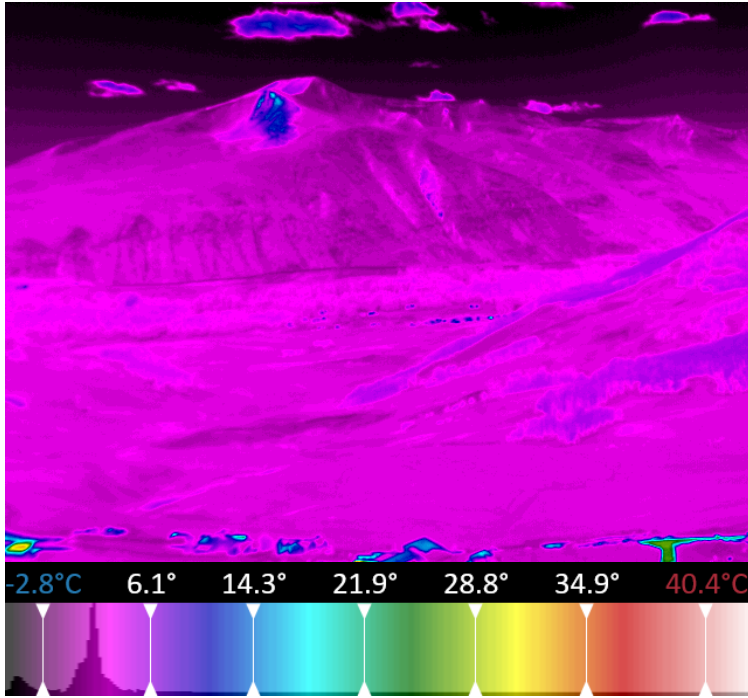
Inspection Report

Project: TBS SAIL II

Session: April 9, 2023 16.59.09

Image: 0071_MWIR

Project	TBS SAIL II	Ambient	3.8 °C
Date	April 6, 2023 22.36.46	Humidity	33.6%
Date	2023:04:09	GPS Latitude	38° 55' 16.08" N
Time	20:12:32	GPS Longitude	106° 56' 56.73" W
Comments	300m	GPS Altitude	3111.000000 m
Emissivity	1.0	GPS Heading	354.450012°



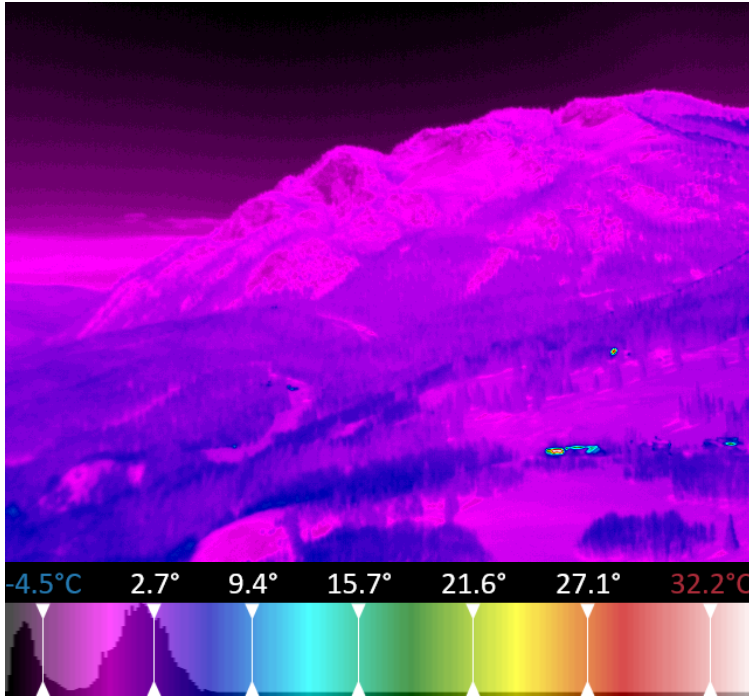
Inspection Report

Project: TBS SAIL II

Session: April 9, 2023 16.59.09

Image: 0072_MWIR

Project	TBS SAIL II	Ambient	3.8 °C
Date	April 6, 2023 22.36.46	Humidity	33.6%
Date	2023:04:09	GPS Latitude	38° 55' 15.91" N
Time	20:12:42	GPS Longitude	106° 56' 56.71" W
Comments	300m	GPS Altitude	3110.000000 m
Emissivity	1.0	GPS Heading	351.339996°



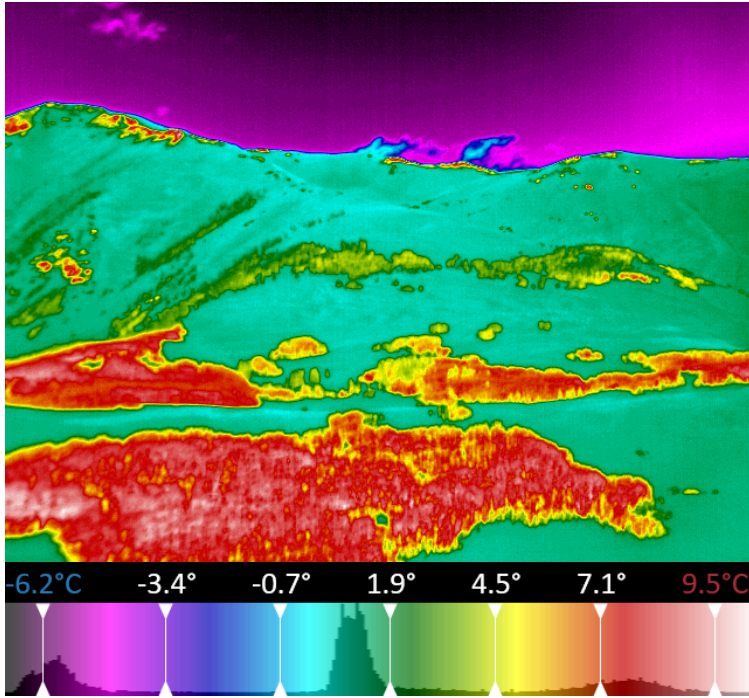
Inspection Report

Project: TBS SAIL II

Session: April 9, 2023 16.59.09

Image: 0073_MWIR

Project	TBS SAIL II	Ambient	3.8 °C
Date	April 6, 2023 22.36.46	Humidity	33.6%
Date	2023:04:09	GPS Latitude	38° 55' 15.98" N
Time	20:12:51	GPS Longitude	106° 56' 56.78" W
Comments	300m	GPS Altitude	3111.000000 m
Emissivity	1.0	GPS Heading	353.480011°



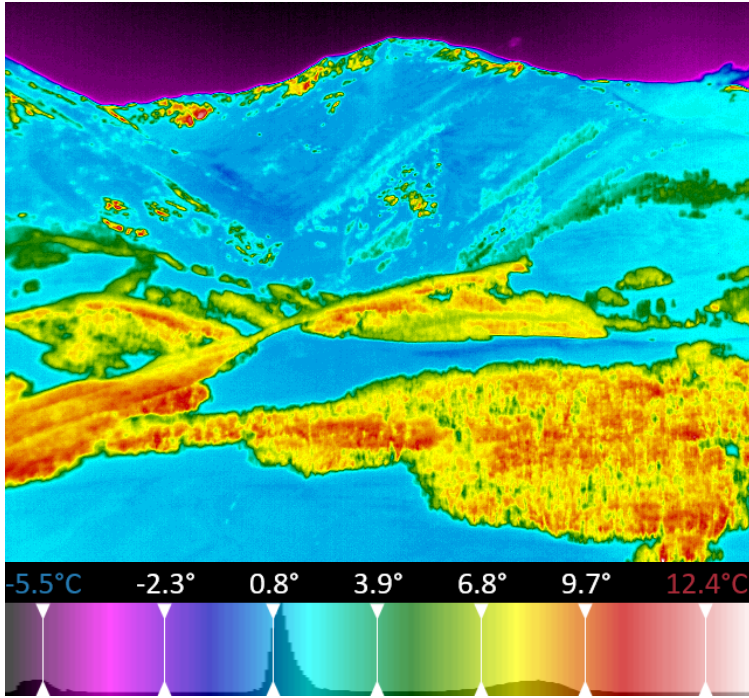
Inspection Report

Project: TBS SAIL II

Session: April 9, 2023 16.59.09

Image: 0074_MWIR

Project	TBS SAIL II	Ambient	3.8 °C
Date	April 6, 2023 22.36.46	Humidity	33.6%
Date	2023:04:09	GPS Latitude	38° 55' 16.13" N
Time	20:13:00	GPS Longitude	106° 56' 56.87" W
Comments	300m	GPS Altitude	3112.000000 m
Emissivity	1.0	GPS Heading	348.890015°



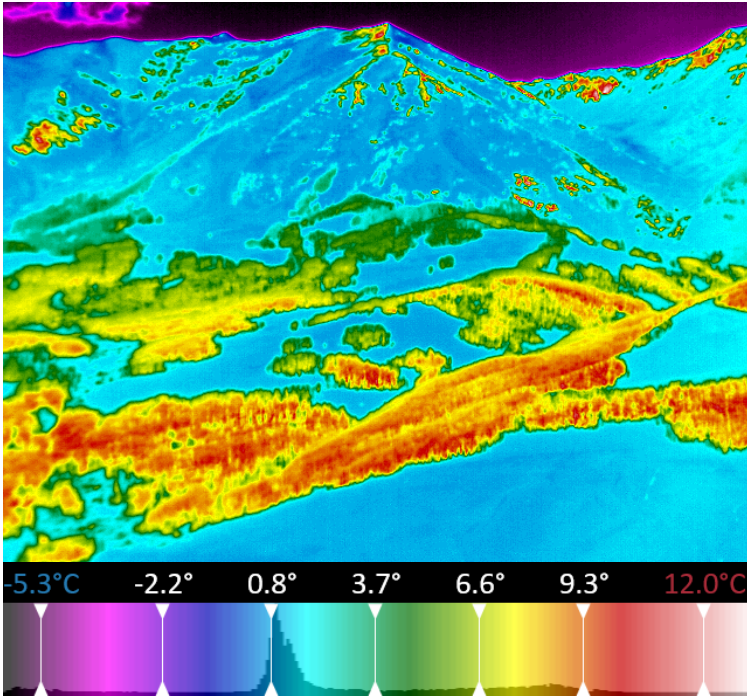
Inspection Report

Project: TBS SAIL II

Session: April 9, 2023 16.59.09

Image: 0075_MWIR

Project	TBS SAIL II	Ambient	3.8 °C
Date	April 6, 2023 22.36.46	Humidity	33.6%
Date	2023:04:09	GPS Latitude	38° 55' 16.31" N
Time	20:13:12	GPS Longitude	106° 56' 57.15" W
Comments	300m	GPS Altitude	3115.000000 m
Emissivity	1.0	GPS Heading	347.980011°



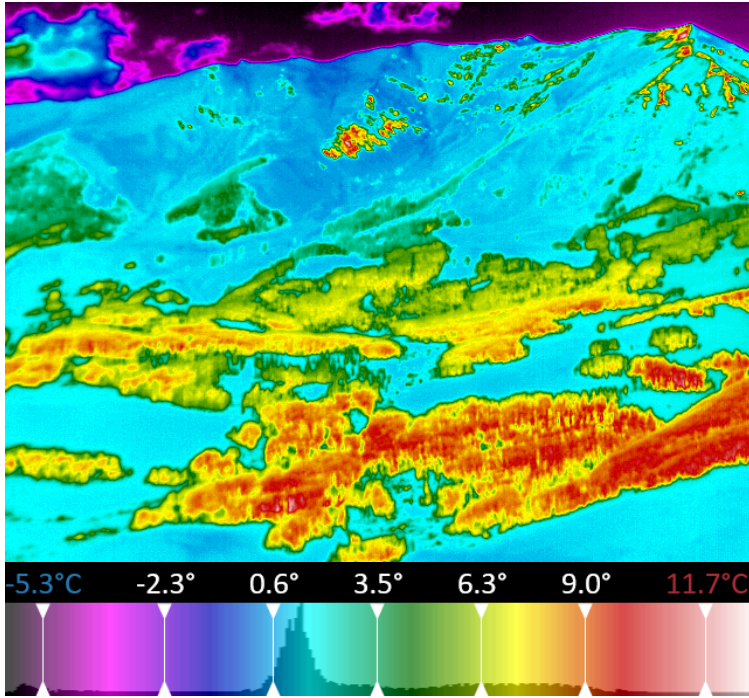
Inspection Report

Project: TBS SAIL II

Session: April 9, 2023 16.59.09

Image: 0076_MWIR

Project	TBS SAIL II	Ambient	3.8 °C
Date	April 6, 2023 22.36.46	Humidity	33.6%
Date	2023:04:09	GPS Latitude	38° 55' 16.36" N
Time	20:13:17	GPS Longitude	106° 56' 57.15" W
Comments	300m	GPS Altitude	3115.000000 m
Emissivity	1.0	GPS Heading	345.410004°



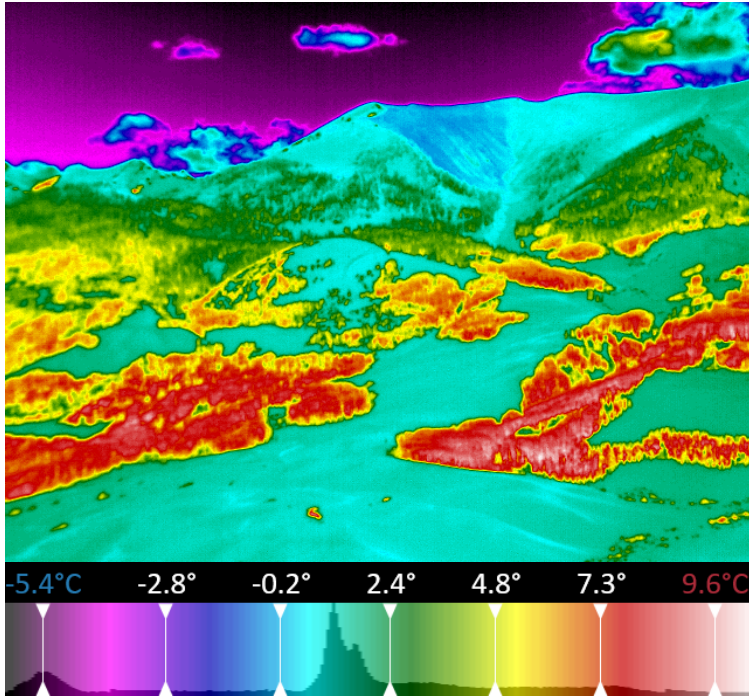
Inspection Report

Project: TBS SAIL II

Session: April 9, 2023 16.59.09

Image: 0077_MWIR

Project	TBS SAIL II	Ambient	3.8 °C
Date	April 6, 2023 22.36.46	Humidity	33.6%
Date	2023:04:09	GPS Latitude	38° 55' 16.38" N
Time	20:13:22	GPS Longitude	106° 56' 57.18" W
Comments	300m	GPS Altitude	3115.000000 m
Emissivity	1.0	GPS Heading	343.859985°




Inspection Report

Project: TBS SAIL II

Session: April 9, 2023 16.59.09

Image: 0078_MWIR

Project	TBS SAIL II	Ambient	3.8 °C
Date	April 6, 2023 22.36.46	Humidity	33.6%
Date	2023:04:09	GPS Latitude	38° 55' 16.32" N
Time	20:13:31	GPS Longitude	106° 56' 57.19" W
Comments	300m	GPS Altitude	3115.000000 m
Emissivity	1.0	GPS Heading	335.329987°



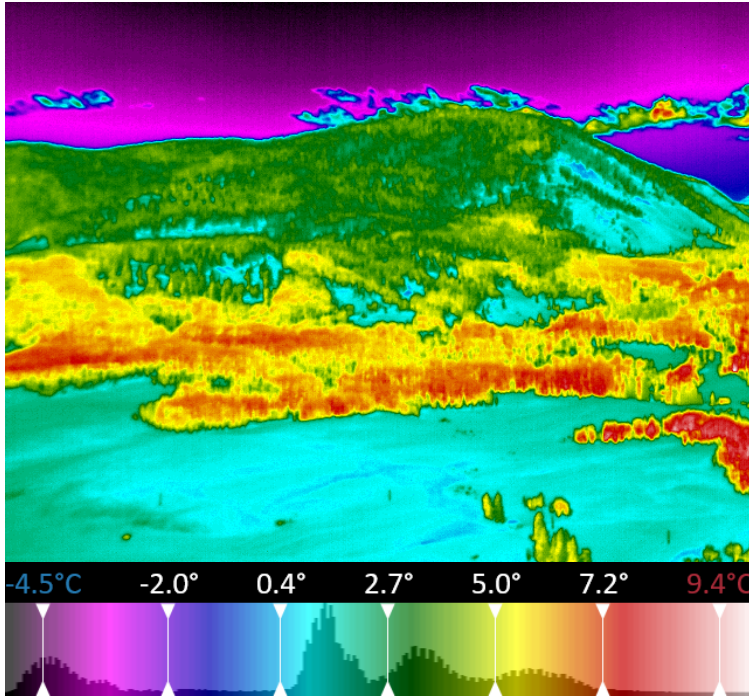
Inspection Report

Project: TBS SAIL II

Session: April 9, 2023 16.59.09

Image: 0079_MWIR

Project	TBS SAIL II	Ambient	3.8 °C
Date	April 6, 2023 22.36.46	Humidity	33.6%
Date	2023:04:09	GPS Latitude	38° 55' 16.26" N
Time	20:13:46	GPS Longitude	106° 56' 56.74" W
Comments	300m	GPS Altitude	3111.000000 m
Emissivity	1.0	GPS Heading	336.679993°




Inspection Report

Project: TBS SAIL II

Session: April 9, 2023 16.59.09

Image: 0080_MWIR

Project	TBS SAIL II	Ambient	3.8 °C
Date	April 6, 2023 22.36.46	Humidity	33.6%
Date	2023:04:09	GPS Latitude	38° 55' 16.23" N
Time	20:13:50	GPS Longitude	106° 56' 56.50" W
Comments	300m	GPS Altitude	3108.000000 m
Emissivity	1.0	GPS Heading	332.269989°




Inspection Report

Project: TBS SAIL II

Session: April 9, 2023 16.59.09

Image: 0081_MWIR

Project	TBS SAIL II	Ambient	3.8 °C
Date	April 6, 2023 22.36.46	Humidity	33.6%
Date	2023:04:09	GPS Latitude	38° 55' 16.14" N
Time	20:13:59	GPS Longitude	106° 56' 56.07" W
Comments	300m	GPS Altitude	3103.000000 m
Emissivity	1.0	GPS Heading	332.149994°



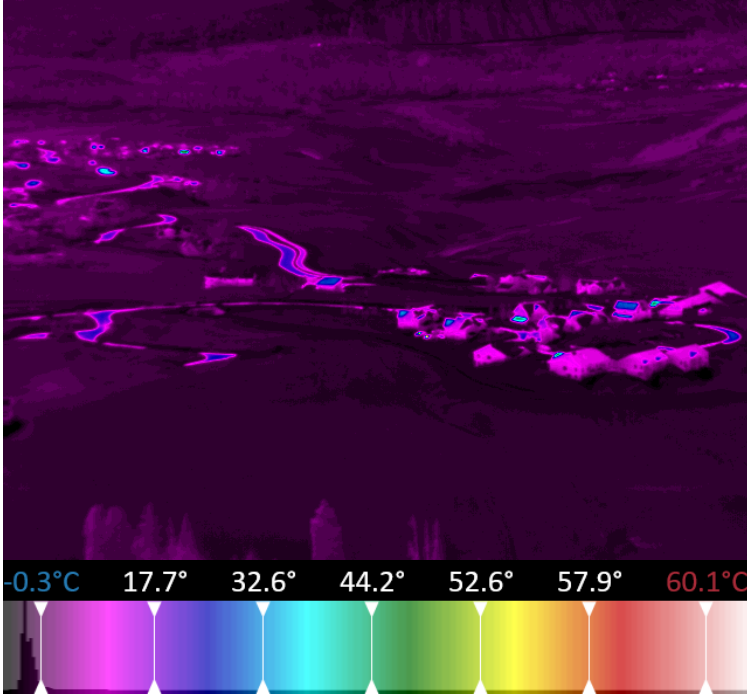
Inspection Report

Project: TBS SAIL II

Session: April 9, 2023 16.59.09

Image: 0082_MWIR

Project	TBS SAIL II	Ambient	3.8 °C
Date	April 6, 2023 22.36.46	Humidity	33.6%
Date	2023:04:09	GPS Latitude	38° 55' 16.13" N
Time	20:14:04	GPS Longitude	106° 56' 55.84" W
Comments	300m	GPS Altitude	3100.000000 m
Emissivity	1.0	GPS Heading	324.869995°



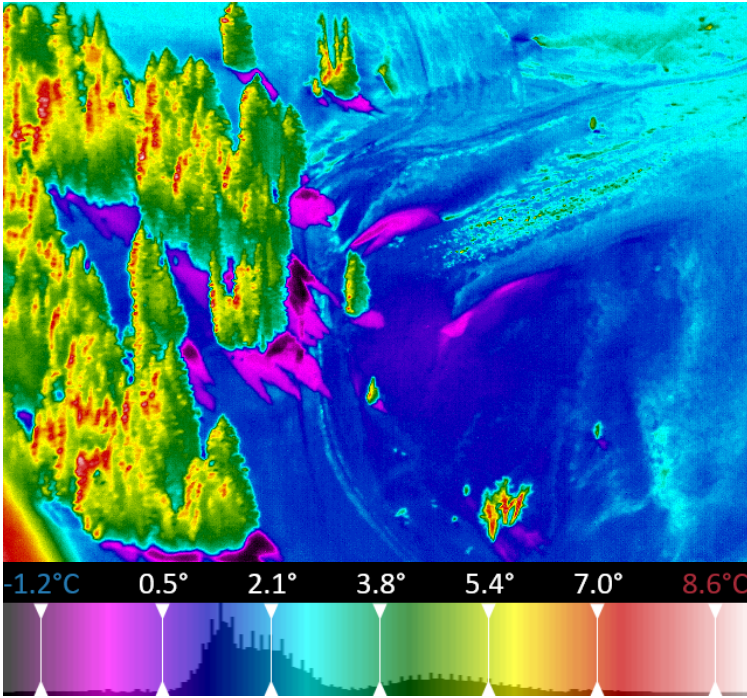
Inspection Report

Project: TBS SAIL II

Session: April 9, 2023 16.59.09

Image: 0083_MWIR

Project	TBS SAIL II	Ambient	3.8 °C
Date	April 6, 2023 22.36.46	Humidity	33.6%
Date	2023:04:09	GPS Latitude	38° 55' 15.82" N
Time	20:14:36	GPS Longitude	106° 56' 55.24" W
Comments	300m	GPS Altitude	3091.000000 m
Emissivity	1.0	GPS Heading	325.600006°



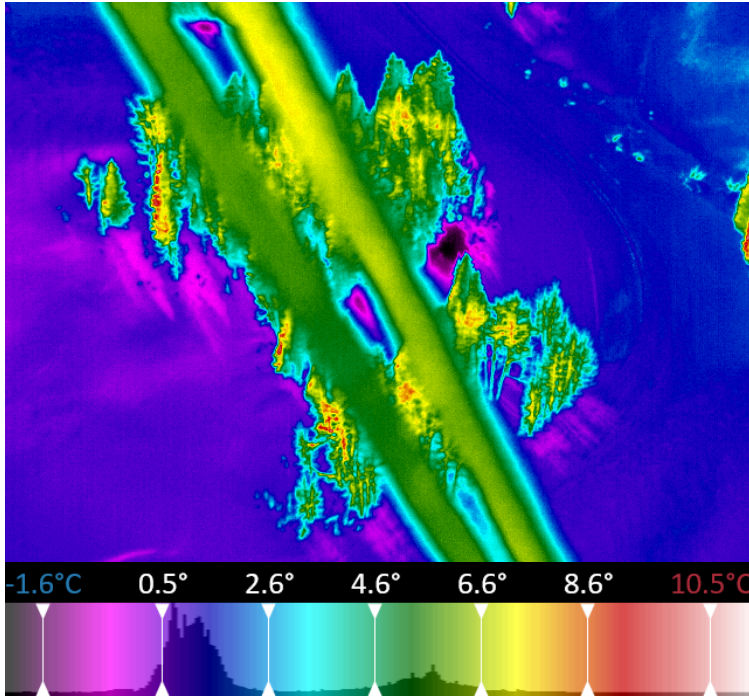
Inspection Report

Project: TBS SAIL II

Session: April 9, 2023 16.59.09

Image: 0084_MWIR

Project	TBS SAIL II	Ambient	3.8 °C
Date	April 6, 2023 22.36.46	Humidity	33.6%
Date	2023:04:09	GPS Latitude	38° 55' 15.73" N
Time	20:14:41	GPS Longitude	106° 56' 55.17" W
Comments	300m	GPS Altitude	3090.000000 m
Emissivity	1.0	GPS Heading	325.010010°



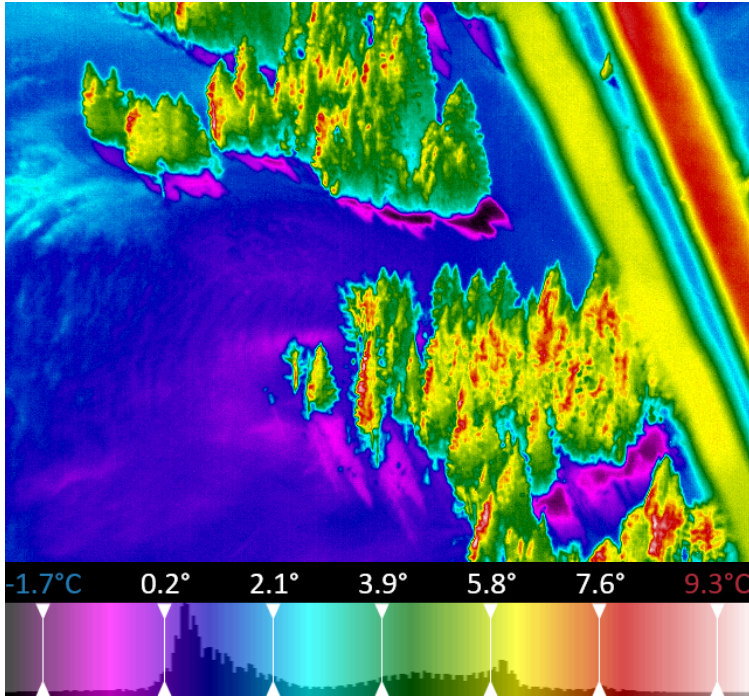
Inspection Report

Project: TBS SAIL II

Session: April 9, 2023 16.59.09

Image: 0085_MWIR

Project	TBS SAIL II	Ambient	3.8 °C
Date	April 6, 2023 22.36.46	Humidity	33.6%
Date	2023:04:09	GPS Latitude	38° 55' 15.60" N
Time	20:14:54	GPS Longitude	106° 56' 55.02" W
Comments	300m	GPS Altitude	3088.000000 m
Emissivity	1.0	GPS Heading	333.049988°



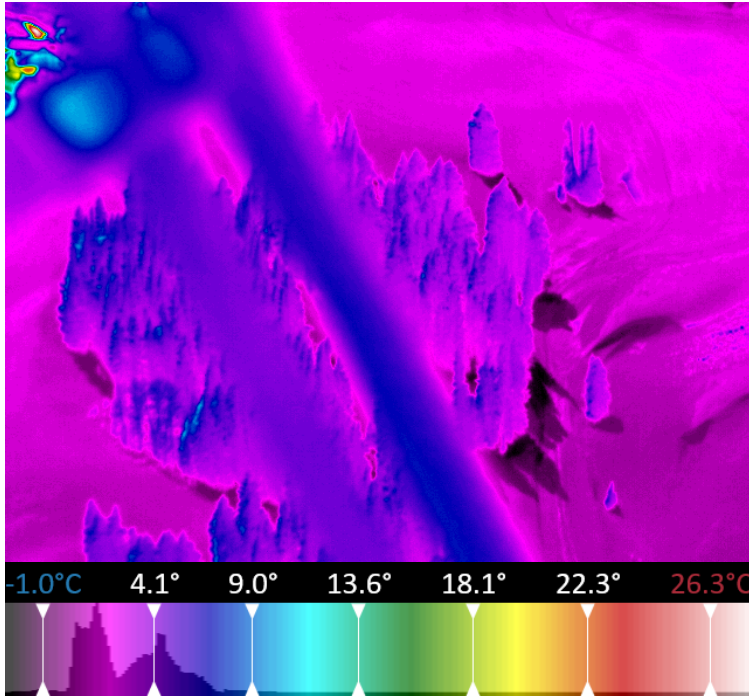
Inspection Report

Project: TBS SAIL II

Session: April 9, 2023 16.59.09

Image: 0086_MWIR

Project	TBS SAIL II	Ambient	3.8 °C
Date	April 6, 2023 22.36.46	Humidity	33.6%
Date	2023:04:09	GPS Latitude	38° 55' 15.64" N
Time	20:14:57	GPS Longitude	106° 56' 55.01" W
Comments	300m	GPS Altitude	3089.000000 m
Emissivity	1.0	GPS Heading	329.959991°



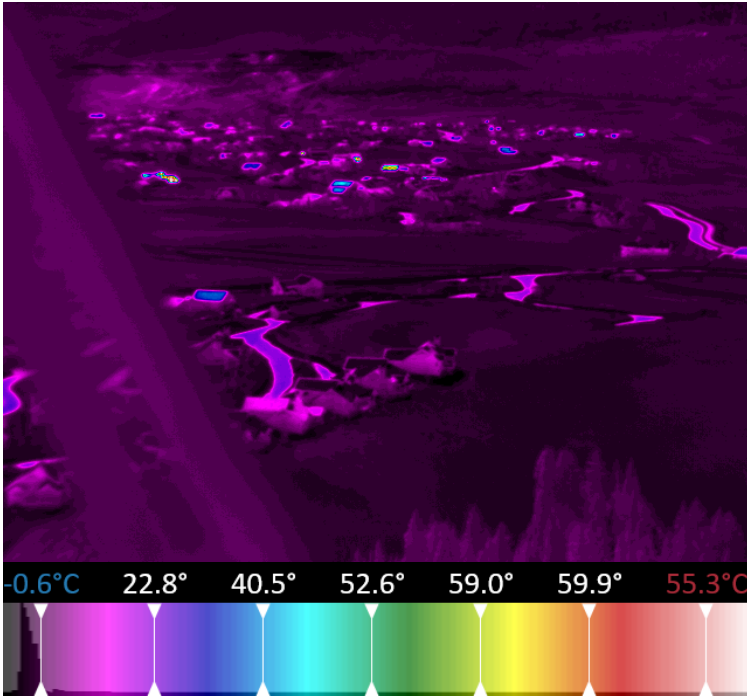
Inspection Report

Project: TBS SAIL II

Session: April 9, 2023 16.59.09

Image: 0087_MWIR

Project	TBS SAIL II	Ambient	3.8 °C
Date	April 6, 2023 22.36.46	Humidity	33.6%
Date	2023:04:09	GPS Latitude	38° 55' 15.68" N
Time	20:15:03	GPS Longitude	106° 56' 55.04" W
Comments	300m	GPS Altitude	3089.000000 m
Emissivity	1.0	GPS Heading	326.200012°




Inspection Report

Project: TBS SAIL II

Session: April 9, 2023 16.59.09

Image: 0088_MWIR

Project	TBS SAIL II	Ambient	3.8 °C
Date	April 6, 2023 22.36.46	Humidity	33.6%
Date	2023:04:09	GPS Latitude	38° 55' 15.71" N
Time	20:15:07	GPS Longitude	106° 56' 55.08" W
Comments	300m	GPS Altitude	3090.000000 m
Emissivity	1.0	GPS Heading	333.950012°



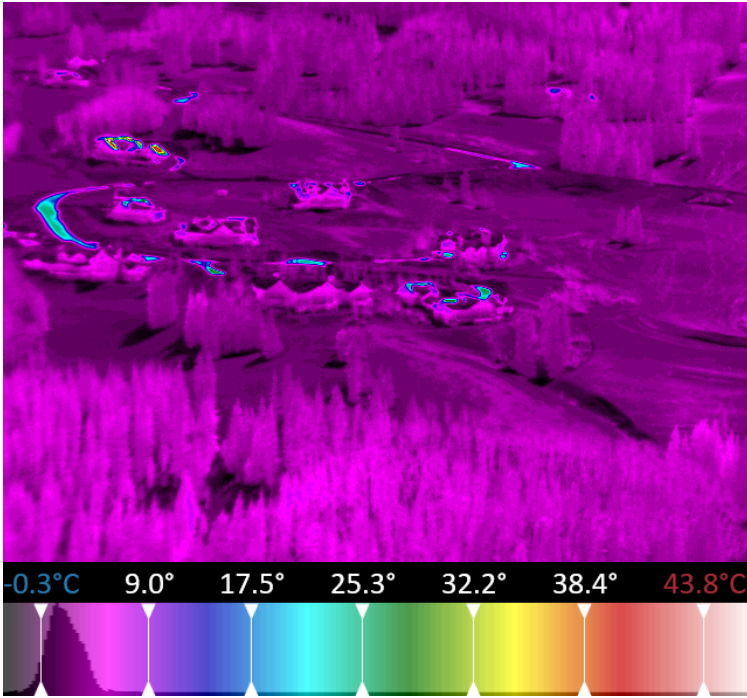
Inspection Report

Project: TBS SAIL II

Session: April 9, 2023 16.59.09

Image: 0089_MWIR

Project	TBS SAIL II	Ambient	3.8 °C
Date	April 6, 2023 22.36.46	Humidity	33.6%
Date	2023:04:09	GPS Latitude	38° 55' 15.84" N
Time	20:15:11	GPS Longitude	106° 56' 55.05" W
Comments	300m	GPS Altitude	3090.000000 m
Emissivity	1.0	GPS Heading	336.450012°




Inspection Report

Project: TBS SAIL II

Session: April 9, 2023 16.59.09

Image: 0090_MWIR

Project	TBS SAIL II	Ambient	3.8 °C
Date	April 6, 2023 22.36.46	Humidity	33.6%
Date	2023:04:09	GPS Latitude	38° 55' 15.96" N
Time	20:15:17	GPS Longitude	106° 56' 55.14" W
Comments	300m	GPS Altitude	3092.000000 m
Emissivity	1.0	GPS Heading	342.910004°



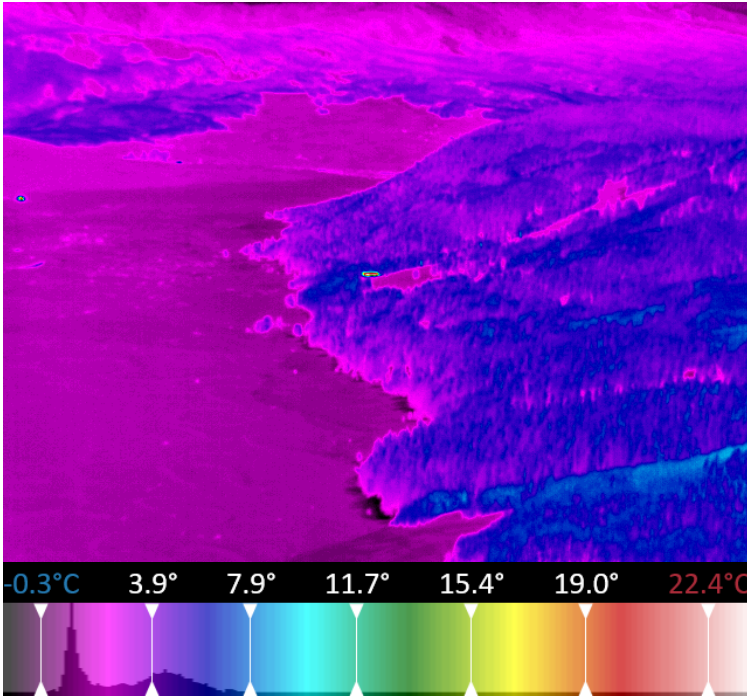
Inspection Report

Project: TBS SAIL II

Session: April 9, 2023 16.59.09

Image: 0091_MWIR

Project	TBS SAIL II	Ambient	3.8 °C
Date	April 6, 2023 22.36.46	Humidity	33.6%
Date	2023:04:09	GPS Latitude	38° 55' 16.08" N
Time	20:15:26	GPS Longitude	106° 56' 55.23" W
Comments	300m	GPS Altitude	3094.000000 m
Emissivity	1.0	GPS Heading	349.410004°



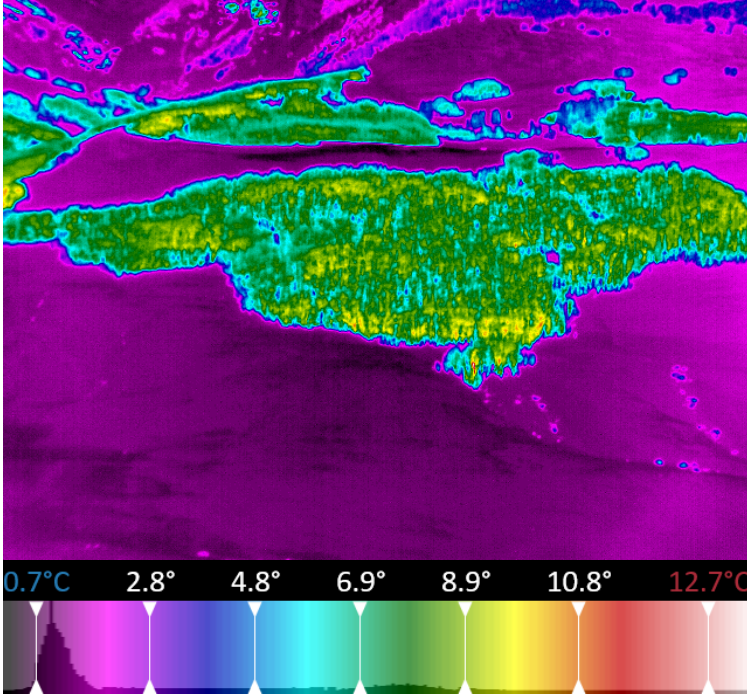
Inspection Report

Project: TBS SAIL II

Session: April 9, 2023 16.59.09

Image: 0092_MWIR

Project	TBS SAIL II	Ambient	3.8 °C
Date	April 6, 2023 22.36.46	Humidity	33.6%
Date	2023:04:09	GPS Latitude	38° 55' 16.32" N
Time	20:15:58	GPS Longitude	106° 56' 55.30" W
Comments	300m	GPS Altitude	3096.000000 m
Emissivity	1.0	GPS Heading	346.029999°



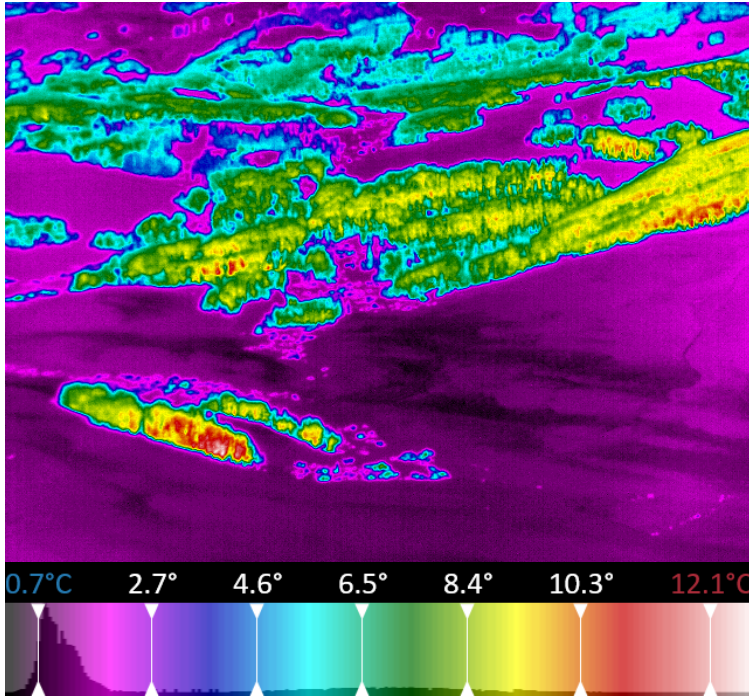
Inspection Report

Project: TBS SAIL II

Session: April 9, 2023 16.59.09

Image: 0093_MWIR

Project	TBS SAIL II	Ambient	3.8 °C
Date	April 6, 2023 22.36.46	Humidity	33.6%
Date	2023:04:09	GPS Latitude	38° 55' 16.41" N
Time	20:16:02	GPS Longitude	106° 56' 55.39" W
Comments	300m	GPS Altitude	3097.000000 m
Emissivity	1.0	GPS Heading	353.500000°



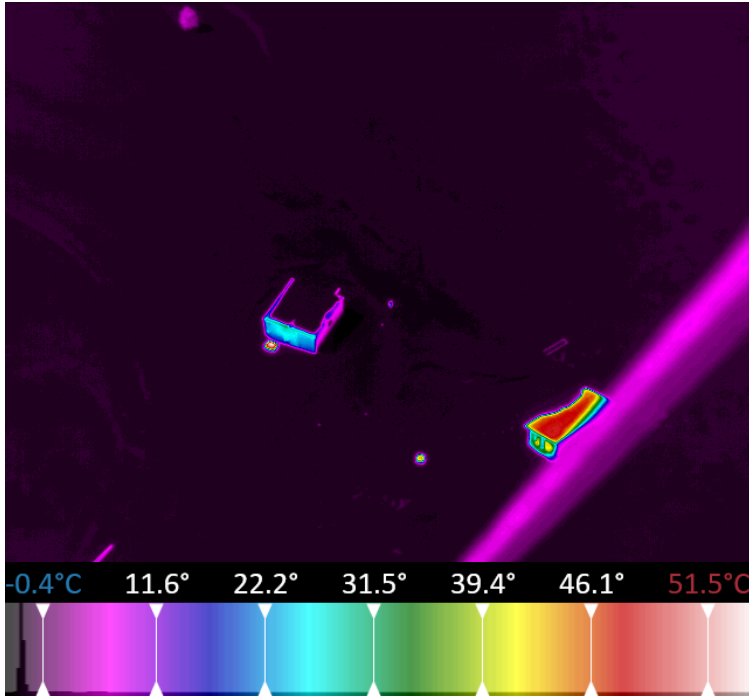
Inspection Report

Project: TBS SAIL II

Session: April 9, 2023 16.59.09

Image: 0094_MWIR

Project	TBS SAIL II	Ambient	3.8 °C
Date	April 6, 2023 22.36.46	Humidity	33.6%
Date	2023:04:09	GPS Latitude	38° 55' 16.55" N
Time	20:16:11	GPS Longitude	106° 56' 55.44" W
Comments	300m	GPS Altitude	3099.000000 m
Emissivity	1.0	GPS Heading	349.920013°



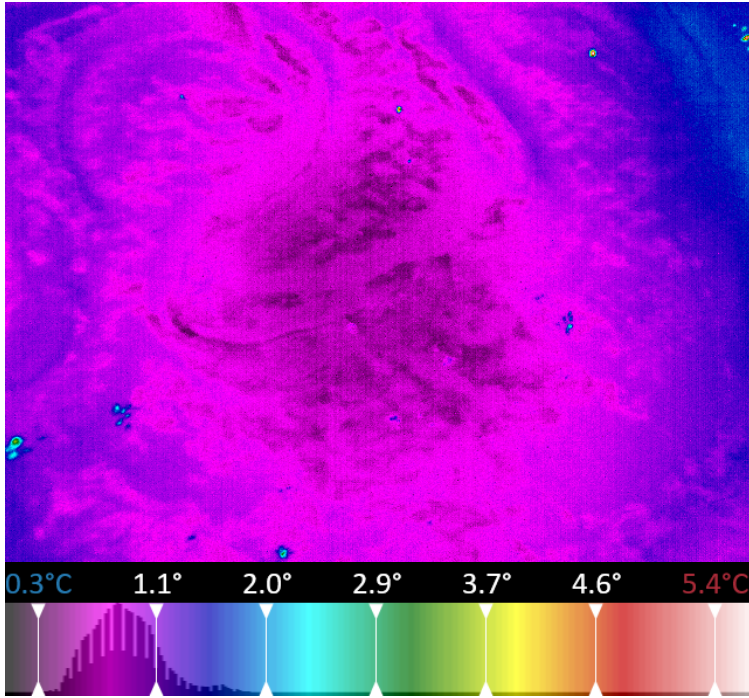
Inspection Report

Project: TBS SAIL II

Session: April 9, 2023 16.59.09

Image: 0095_MWIR

Project	TBS SAIL II	Ambient	3.8 °C
Date	April 6, 2023 22.36.46	Humidity	33.6%
Date	2023:04:09	GPS Latitude	38° 55' 16.58" N
Time	20:16:15	GPS Longitude	106° 56' 55.46" W
Comments	300m	GPS Altitude	3099.000000 m
Emissivity	1.0	GPS Heading	348.899994°





Inspection Report

Project: TBS SAIL II

Session: April 9, 2023 16.59.09

Image: 0096_MWIR

Project	TBS SAIL II	Ambient	3.8 °C
Date	April 6, 2023 22.36.46	Humidity	33.6%
Date	2023:04:09	GPS Latitude	38° 55' 16.57" N
Time	20:16:23	GPS Longitude	106° 56' 55.56" W
Comments	300m	GPS Altitude	3100.000000 m
Emissivity	1.0	GPS Heading	345.899994°



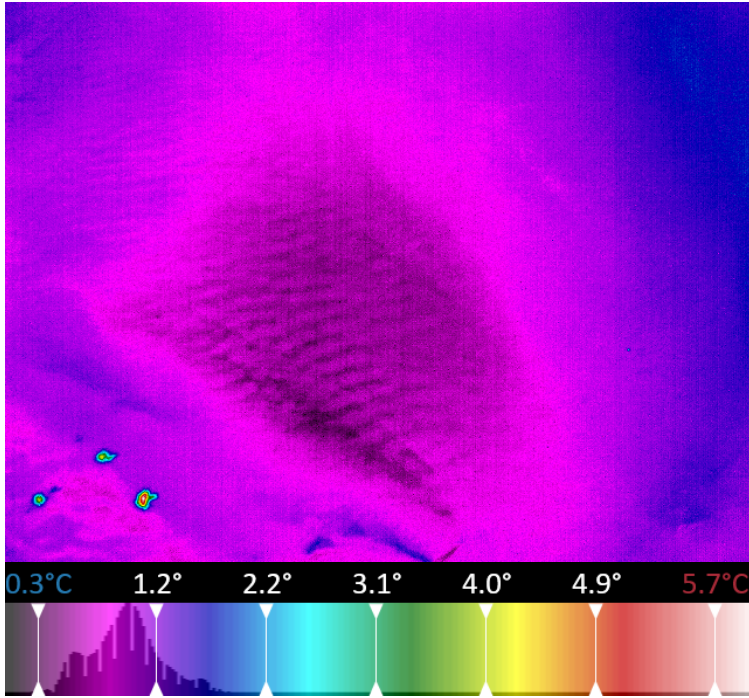
Inspection Report

Project: TBS SAIL II

Session: April 9, 2023 16.59.09

Image: 0097_MWIR

Project	TBS SAIL II	Ambient	3.8 °C
Date	April 6, 2023 22.36.46	Humidity	33.8%
Date	2023:04:09	GPS Latitude	38° 55' 16.52" N
Time	20:16:26	GPS Longitude	106° 56' 55.67" W
Comments	300m	GPS Altitude	3101.000000 m
Emissivity	1.0	GPS Heading	351.070007°



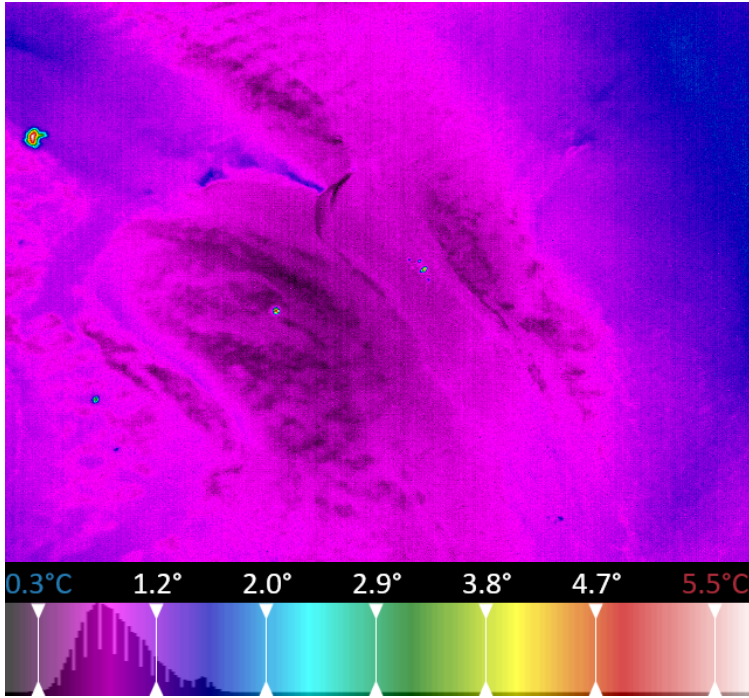
Inspection Report

Project: TBS SAIL II

Session: April 9, 2023 16.59.09

Image: 0098_MWIR

Project	TBS SAIL II	Ambient	3.8 °C
Date	April 6, 2023 22.36.46	Humidity	33.6%
Date	2023:04:09	GPS Latitude	38° 55' 16.44" N
Time	20:16:30	GPS Longitude	106° 56' 55.85" W
Comments	300m	GPS Altitude	3103.000000 m
Emissivity	1.0	GPS Heading	354.720001°



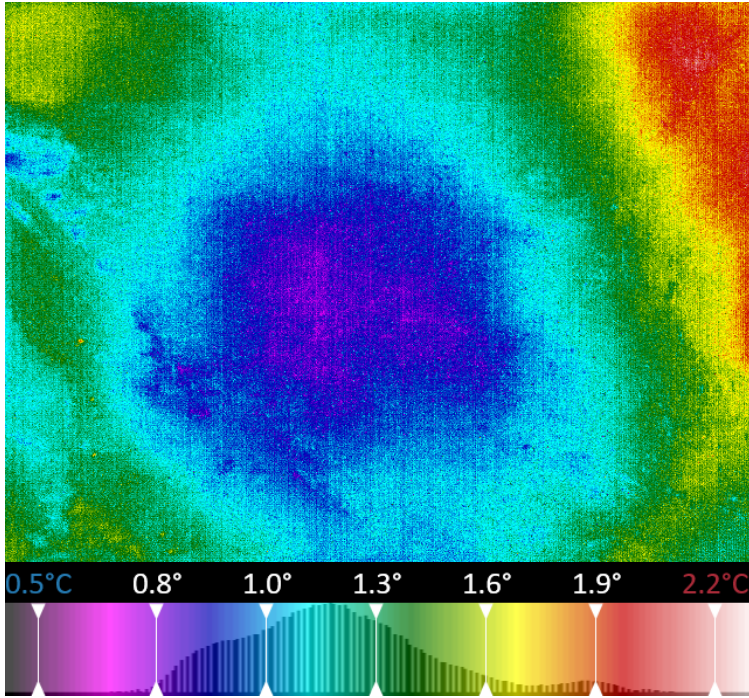
Inspection Report

Project: TBS SAIL II

Session: April 9, 2023 16.59.09

Image: 0099_MWIR

Project	TBS SAIL II	Ambient	3.8 °C
Date	April 6, 2023 22.36.46	Humidity	33.6%
Date	2023:04:09	GPS Latitude	38° 55' 16.32" N
Time	20:16:34	GPS Longitude	106° 56' 55.99" W
Comments	300m	GPS Altitude	3104.000000 m
Emissivity	1.0	GPS Heading	351.600006°



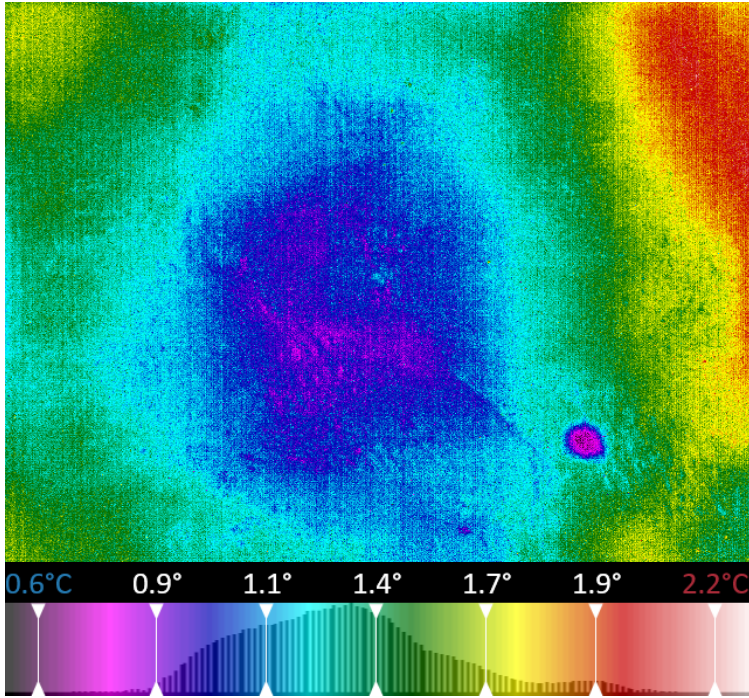
Inspection Report

Project: TBS SAIL II

Session: April 9, 2023 16.59.09

Image: 0100_MWIR

Project	TBS SAIL II	Ambient	3.8 °C
Date	April 6, 2023 22.36.46	Humidity	33.6%
Date	2023:04:09	GPS Latitude	38° 55' 16.30" N
Time	20:16:38	GPS Longitude	106° 56' 56.22" W
Comments	300m	GPS Altitude	3106.000000 m
Emissivity	1.0	GPS Heading	356.049988°



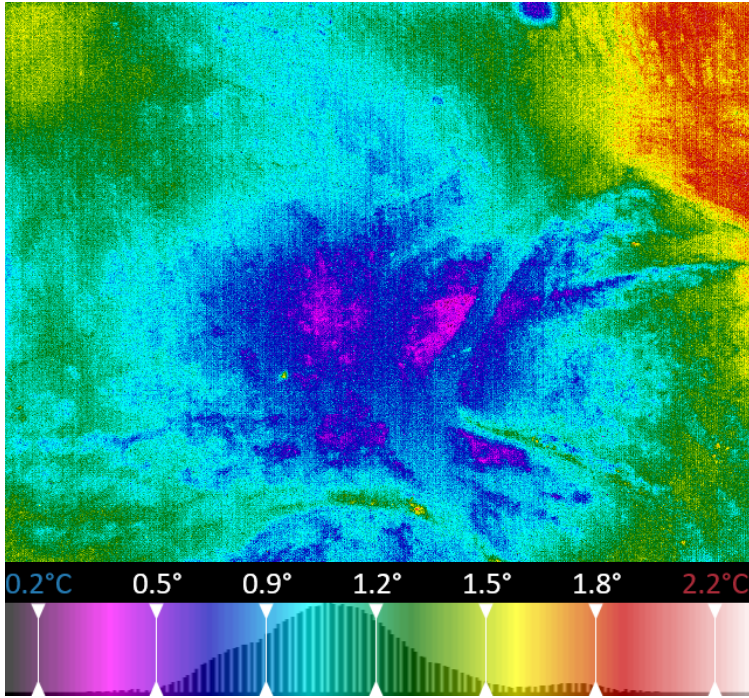
Inspection Report

Project: TBS SAIL II

Session: April 9, 2023 16.59.09

Image: 0101_MWIR

Project	TBS SAIL II	Ambient	3.8 °C
Date	April 6, 2023 22.36.46	Humidity	33.6%
Date	2023:04:09	GPS Latitude	38° 55' 16.36" N
Time	20:16:42	GPS Longitude	106° 56' 56.32" W
Comments	300m	GPS Altitude	3108.000000 m
Emissivity	1.0	GPS Heading	351.320007°



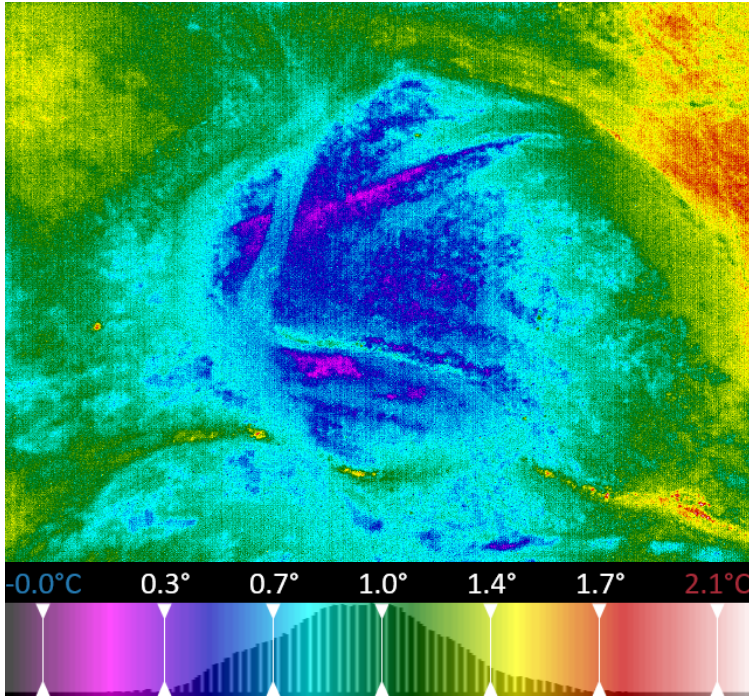
Inspection Report

Project: TBS SAIL II

Session: April 9, 2023 16.59.09

Image: 0102_MWIR

Project	TBS SAIL II	Ambient	3.8 °C
Date	April 6, 2023 22.36.46	Humidity	33.6%
Date	2023:04:09	GPS Latitude	38° 55' 16.38" N
Time	20:16:46	GPS Longitude	106° 56' 56.33" W
Comments	300m	GPS Altitude	3108.000000 m
Emissivity	1.0	GPS Heading	351.670013°



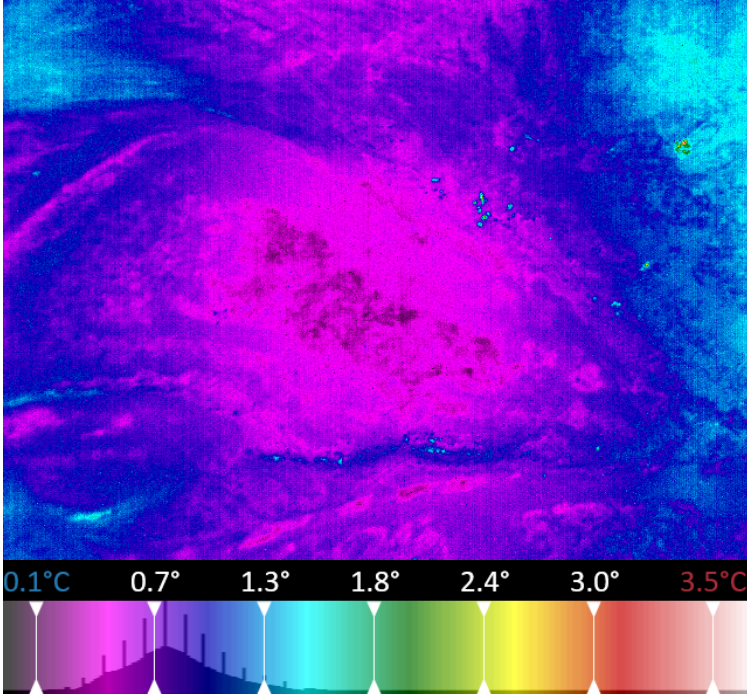
Inspection Report

Project: TBS SAIL II

Session: April 9, 2023 16.59.09

Image: 0103_MWIR

Project	TBS SAIL II	Ambient	3.8 °C
Date	April 6, 2023 22.36.46	Humidity	33.6%
Date	2023:04:09	GPS Latitude	38° 55' 16.44" N
Time	20:16:50	GPS Longitude	106° 56' 56.33" W
Comments	300m	GPS Altitude	3108.000000 m
Emissivity	1.0	GPS Heading	347.179993°



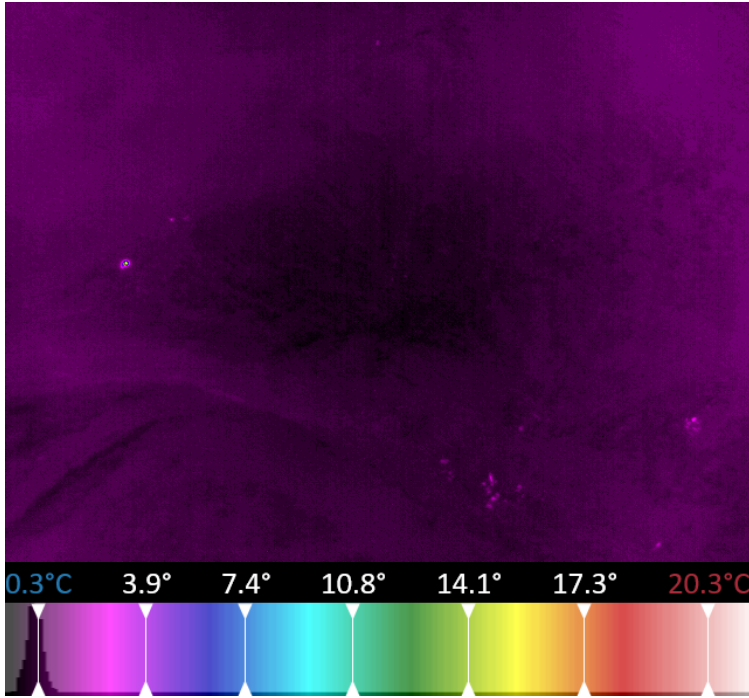
Inspection Report

Project: TBS SAIL II

Session: April 9, 2023 16.59.09

Image: 0104_MWIR

Project	TBS SAIL II	Ambient	3.8 °C
Date	April 6, 2023 22.36.46	Humidity	33.6%
Date	2023:04:09	GPS Latitude	38° 55' 16.50" N
Time	20:16:54	GPS Longitude	106° 56' 56.23" W
Comments	300m	GPS Altitude	3107.000000 m
Emissivity	1.0	GPS Heading	348.359985°



Inspection Report

Project: TBS SAIL II

Session: April 9, 2023 16.59.09

Image: 0105_MWIR

Project	TBS SAIL II	Ambient	3.8 °C
Date	April 6, 2023 22.36.46	Humidity	33.6%
Date	2023:04:09	GPS Latitude	38° 55' 16.62" N
Time	20:17:03	GPS Longitude	106° 56' 56.08" W
Comments	300m	GPS Altitude	3106.000000 m
Emissivity	1.0	GPS Heading	343.679993°

