


# Inspection Report

Project: TBS SAIL IV

Session: June 10, 2023 15.40.08

Image: 0003\_MWIR

|            |                        |               |                  |
|------------|------------------------|---------------|------------------|
| Project    | TBS SAIL IV            | Ambient       | 13.6 °C          |
| Date       | June 10, 2023 15.40.08 | Humidity      | 25.2%            |
| Date       | 2023:06:10             | GPS Latitude  | 38° 55' 17.96" N |
| Time       | 16:55:03               | GPS Longitude | 106° 57' 1.70" W |
| Comments   | 100m                   | GPS Altitude  | 2896.000000 m    |
| Emissivity | 0.9                    | GPS Heading   | 93.580002°       |



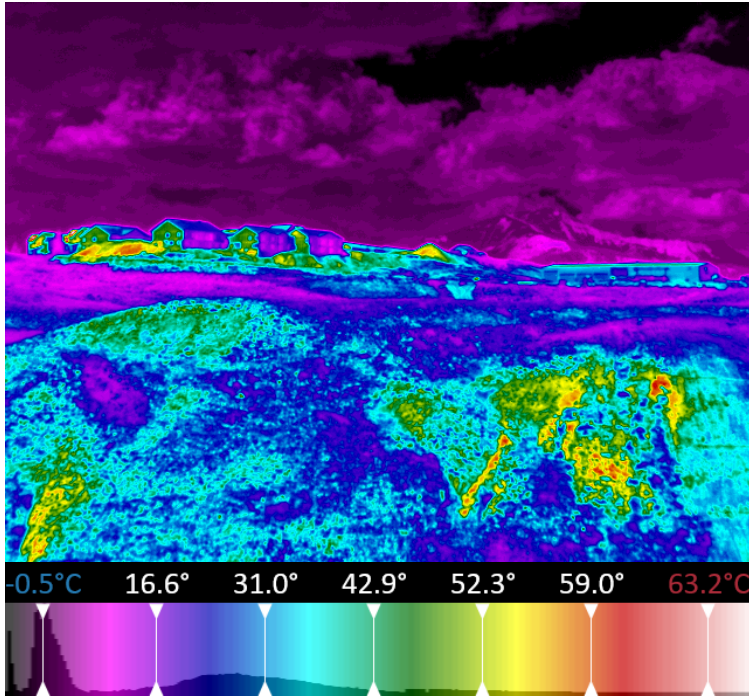
# Inspection Report

Project: TBS SAIL IV

Session: June 10, 2023 15.40.08

Image: 0004\_MWIR

|            |                        |               |                  |
|------------|------------------------|---------------|------------------|
| Project    | TBS SAIL IV            | Ambient       | 13.6 °C          |
| Date       | June 10, 2023 15.40.08 | Humidity      | 25.2%            |
| Date       | 2023:06:10             | GPS Latitude  | 38° 55' 18.21" N |
| Time       | 16:55:21               | GPS Longitude | 106° 57' 1.38" W |
| Comments   | 100m                   | GPS Altitude  | 2896.000000 m    |
| Emissivity | 0.9                    | GPS Heading   | 213.050003°      |





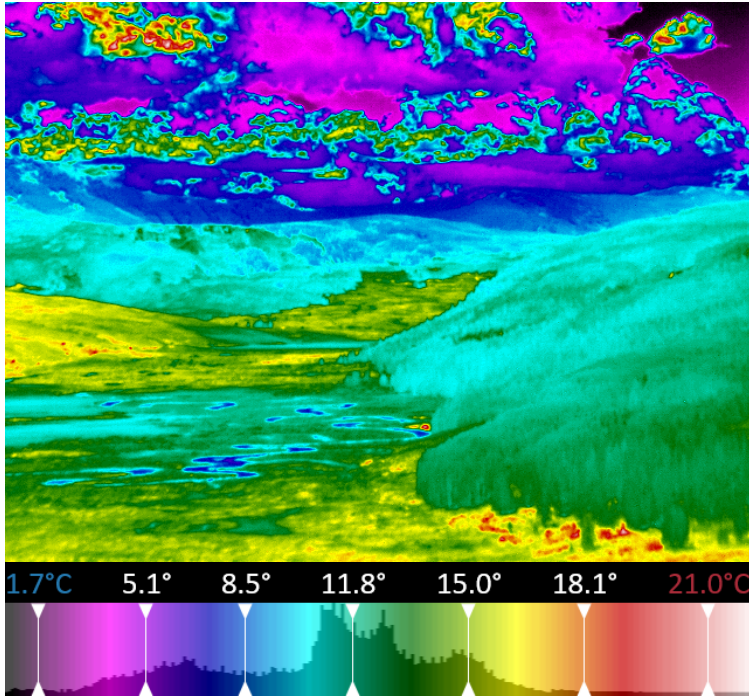
# Inspection Report

Project: TBS SAIL IV

Session: June 10, 2023 15.40.08

Image: 0005\_MWIR

|            |                        |               |                  |
|------------|------------------------|---------------|------------------|
| Project    | TBS SAIL IV            | Ambient       | 13.6 °C          |
| Date       | June 10, 2023 15.40.08 | Humidity      | 25.2%            |
| Date       | 2023:06:10             | GPS Latitude  | 38° 55' 18.50" N |
| Time       | 16:55:36               | GPS Longitude | 106° 57' 1.23" W |
| Comments   | 100m                   | GPS Altitude  | 2895.000000 m    |
| Emissivity | 0.9                    | GPS Heading   | 207.839996°      |



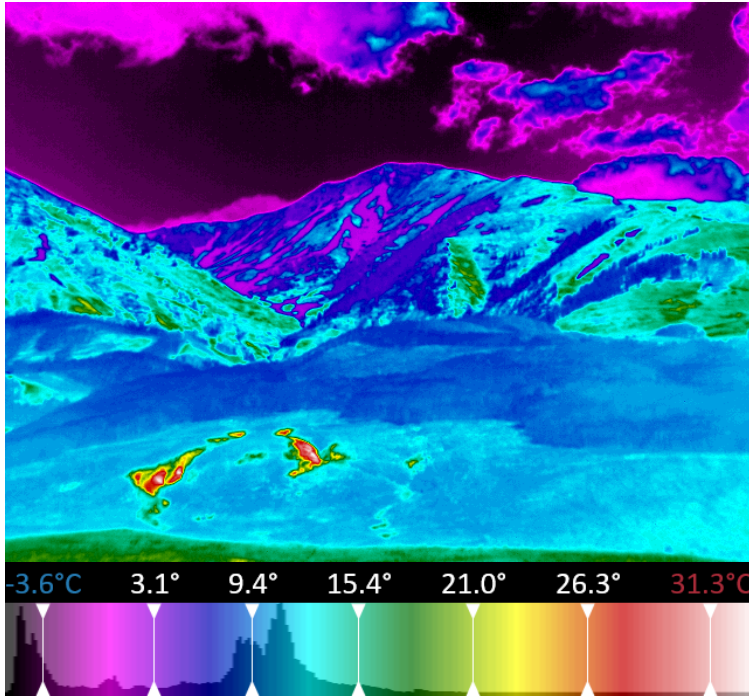
# Inspection Report

Project: TBS SAIL IV

Session: June 10, 2023 15.40.08

Image: 0006\_MWIR

|            |                        |               |                  |
|------------|------------------------|---------------|------------------|
| Project    | TBS SAIL IV            | Ambient       | 13.6 °C          |
| Date       | June 10, 2023 15.40.08 | Humidity      | 25.2%            |
| Date       | 2023:06:10             | GPS Latitude  | 38° 55' 18.40" N |
| Time       | 16:55:44               | GPS Longitude | 106° 57' 0.76" W |
| Comments   | 100m                   | GPS Altitude  | 2893.000000 m    |
| Emissivity | 0.9                    | GPS Heading   | 331.239990°      |



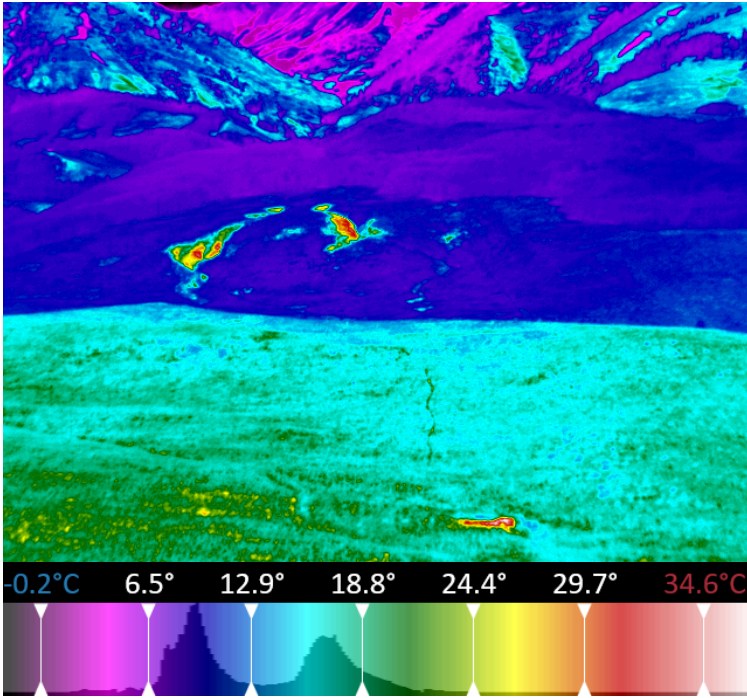
# Inspection Report

Project: TBS SAIL IV

Session: June 10, 2023 15.40.08

Image: 0007\_MWIR

|            |                        |               |                  |
|------------|------------------------|---------------|------------------|
| Project    | TBS SAIL IV            | Ambient       | 13.6 °C          |
| Date       | June 10, 2023 15.40.08 | Humidity      | 25.2%            |
| Date       | 2023:06:10             | GPS Latitude  | 38° 55' 18.39" N |
| Time       | 16:55:51               | GPS Longitude | 106° 57' 0.60" W |
| Comments   | 100m                   | GPS Altitude  | 2893.000000 m    |
| Emissivity | 0.9                    | GPS Heading   | 345.700012°      |





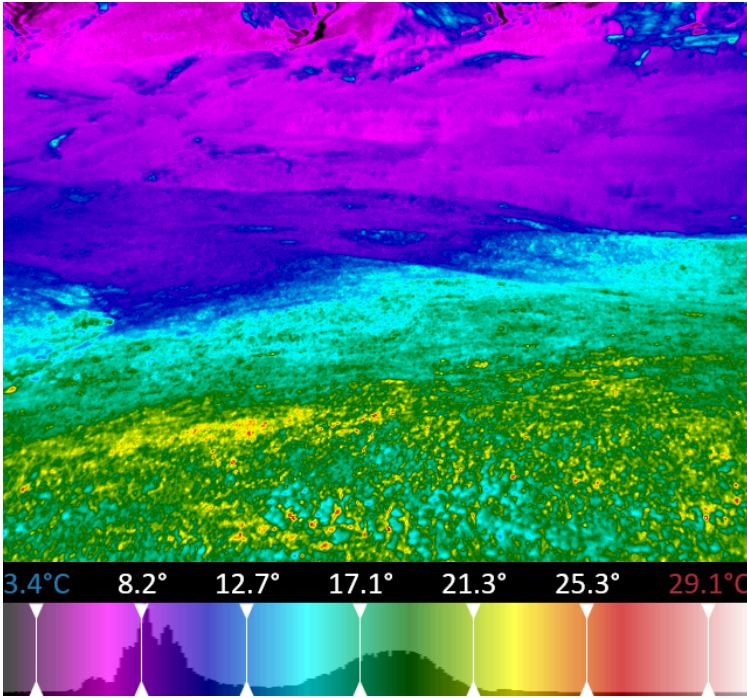
# Inspection Report

Project: TBS SAIL IV

Session: June 10, 2023 15.40.08

Image: 0008\_MWIR

|            |                        |               |                  |
|------------|------------------------|---------------|------------------|
| Project    | TBS SAIL IV            | Ambient       | 13.6 °C          |
| Date       | June 10, 2023 15.40.08 | Humidity      | 25.2%            |
| Date       | 2023:06:10             | GPS Latitude  | 38° 55' 18.36" N |
| Time       | 16:55:57               | GPS Longitude | 106° 57' 0.65" W |
| Comments   | 100m                   | GPS Altitude  | 2893.000000 m    |
| Emissivity | 0.9                    | GPS Heading   | 340.170013°      |



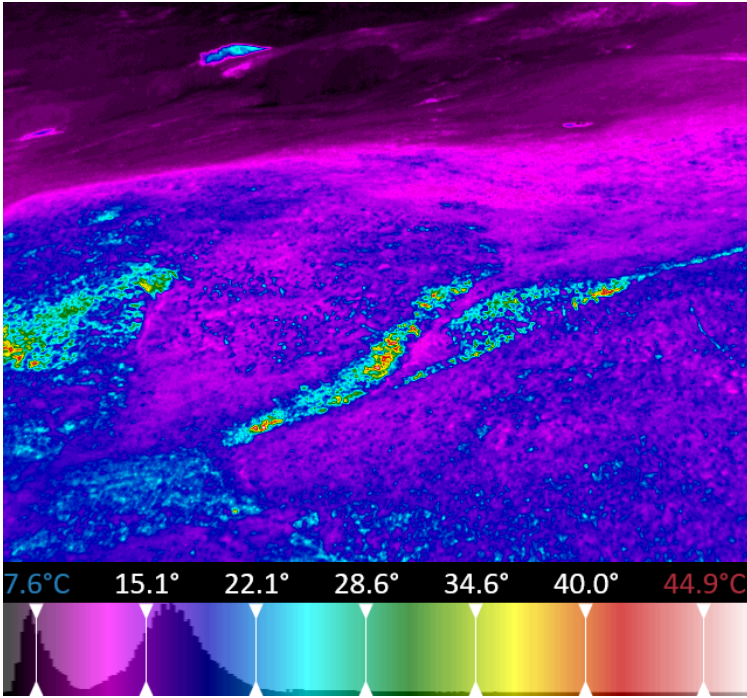
# Inspection Report

Project: TBS SAIL IV

Session: June 10, 2023 15.40.08

Image: 0009\_MWIR

|            |                        |               |                  |
|------------|------------------------|---------------|------------------|
| Project    | TBS SAIL IV            | Ambient       | 13.6 °C          |
| Date       | June 10, 2023 15.40.08 | Humidity      | 25.2%            |
| Date       | 2023:06:10             | GPS Latitude  | 38° 55' 18.25" N |
| Time       | 16:56:03               | GPS Longitude | 106° 57' 0.81" W |
| Comments   | 100m                   | GPS Altitude  | 2894.000000 m    |
| Emissivity | 0.9                    | GPS Heading   | 335.440002°      |





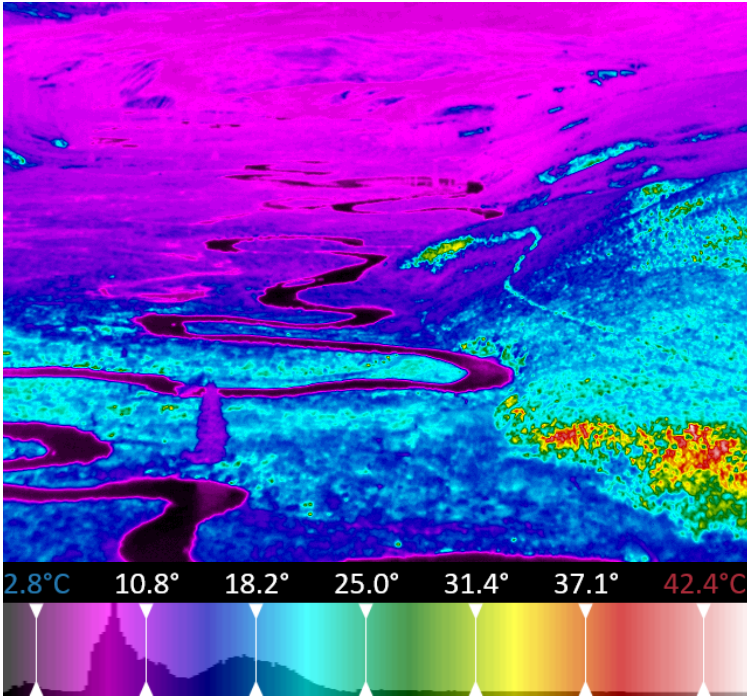
# Inspection Report

Project: TBS SAIL IV

Session: June 10, 2023 15.40.08

Image: 0010\_MWIR

|            |                        |               |                  |
|------------|------------------------|---------------|------------------|
| Project    | TBS SAIL IV            | Ambient       | 13.6 °C          |
| Date       | June 10, 2023 15.40.08 | Humidity      | 25.2%            |
| Date       | 2023:06:10             | GPS Latitude  | 38° 55' 18.15" N |
| Time       | 16:56:11               | GPS Longitude | 106° 57' 0.94" W |
| Comments   | 100m                   | GPS Altitude  | 2895.000000 m    |
| Emissivity | 0.9                    | GPS Heading   | 339.640015°      |






# Inspection Report

Project: TBS SAIL IV

Session: June 10, 2023 15.40.08

Image: 0011\_MWIR

|            |                        |               |                  |
|------------|------------------------|---------------|------------------|
| Project    | TBS SAIL IV            | Ambient       | 13.6 °C          |
| Date       | June 10, 2023 15.40.08 | Humidity      | 25.2%            |
| Date       | 2023:06:10             | GPS Latitude  | 38° 55' 18.14" N |
| Time       | 16:56:30               | GPS Longitude | 106° 57' 1.26" W |
| Comments   | 100m                   | GPS Altitude  | 2896.000000 m    |
| Emissivity | 0.9                    | GPS Heading   | 23.459999°       |



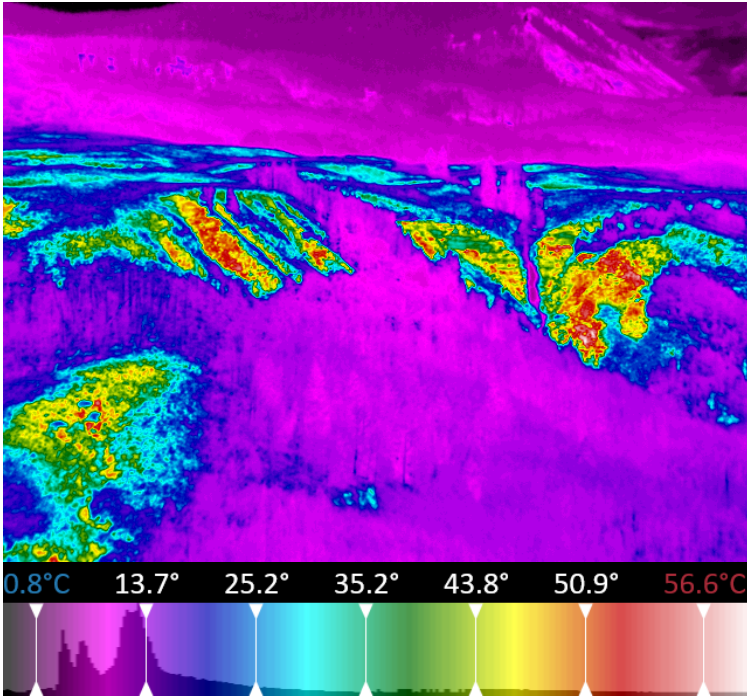
# Inspection Report

Project: TBS SAIL IV

Session: June 10, 2023 15.40.08

Image: 0012\_MWIR

|            |                        |               |                  |
|------------|------------------------|---------------|------------------|
| Project    | TBS SAIL IV            | Ambient       | 13.6 °C          |
| Date       | June 10, 2023 15.40.08 | Humidity      | 25.2%            |
| Date       | 2023:06:10             | GPS Latitude  | 38° 55' 18.16" N |
| Time       | 16:56:34               | GPS Longitude | 106° 57' 1.42" W |
| Comments   | 100m                   | GPS Altitude  | 2897.000000 m    |
| Emissivity | 0.9                    | GPS Heading   | 29.610001°       |





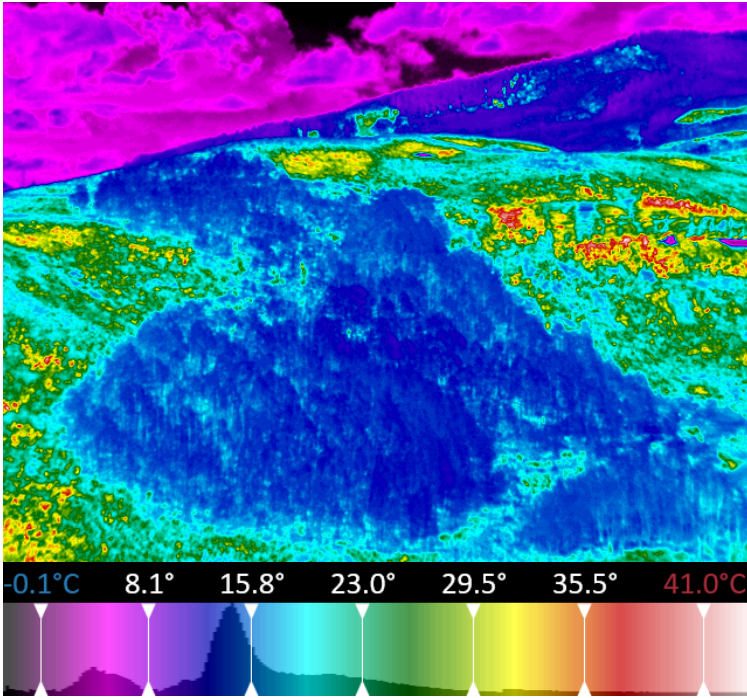
# Inspection Report

Project: TBS SAIL IV

Session: June 10, 2023 15.40.08

Image: 0013\_MWIR

|            |                        |               |                  |
|------------|------------------------|---------------|------------------|
| Project    | TBS SAIL IV            | Ambient       | 13.6 °C          |
| Date       | June 10, 2023 15.40.08 | Humidity      | 25.2%            |
| Date       | 2023:06:10             | GPS Latitude  | 38° 55' 18.62" N |
| Time       | 16:56:48               | GPS Longitude | 106° 57' 1.02" W |
| Comments   | 100m                   | GPS Altitude  | 2895.000000 m    |
| Emissivity | 0.9                    | GPS Heading   | 332.059998°      |





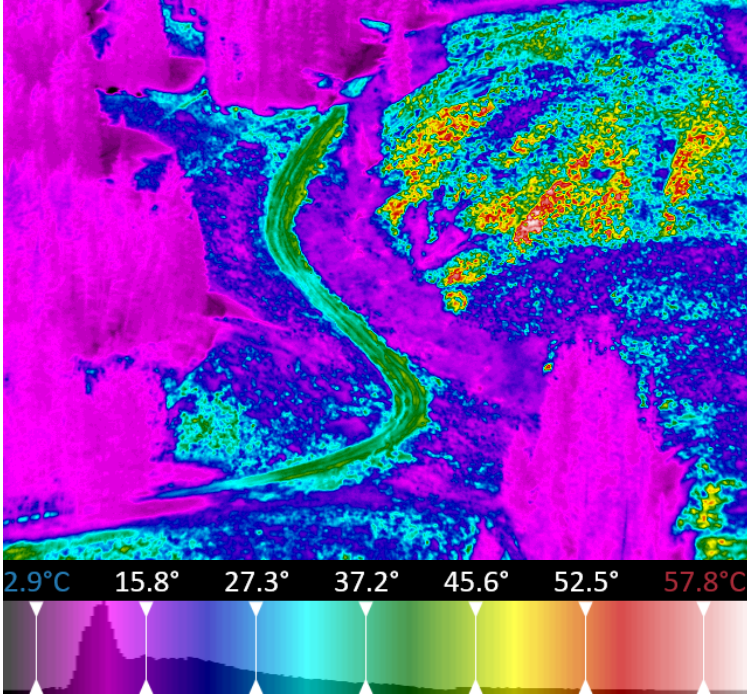
# Inspection Report

Project: TBS SAIL IV

Session: June 10, 2023 15.40.08

Image: 0014\_MWIR

|            |                        |               |                  |
|------------|------------------------|---------------|------------------|
| Project    | TBS SAIL IV            | Ambient       | 13.6 °C          |
| Date       | June 10, 2023 15.40.08 | Humidity      | 25.2%            |
| Date       | 2023:06:10             | GPS Latitude  | 38° 55' 18.67" N |
| Time       | 16:56:54               | GPS Longitude | 106° 57' 1.02" W |
| Comments   | 100m                   | GPS Altitude  | 2894.000000 m    |
| Emissivity | 0.9                    | GPS Heading   | 321.100006°      |



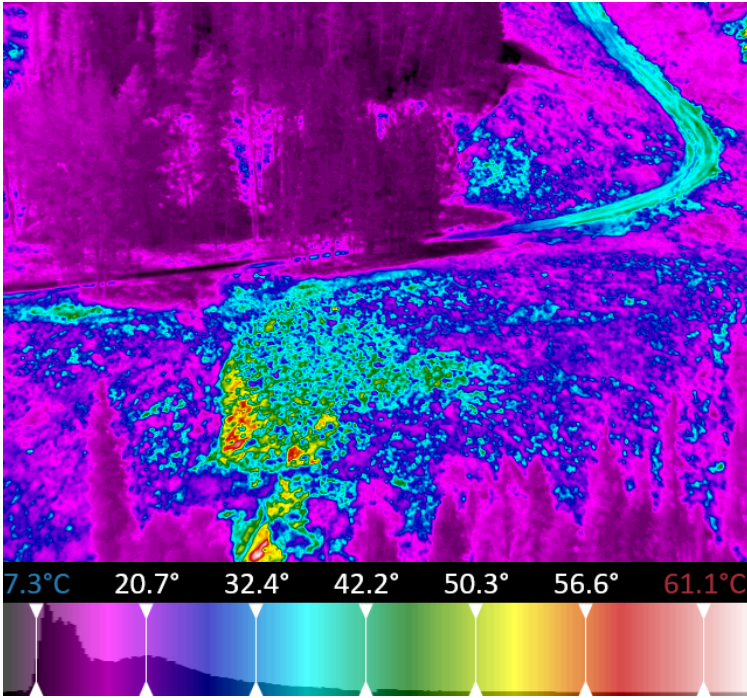
# Inspection Report

Project: TBS SAIL IV

Session: June 10, 2023 15.40.08

Image: 0015\_MWIR

|            |                        |               |                  |
|------------|------------------------|---------------|------------------|
| Project    | TBS SAIL IV            | Ambient       | 13.6 °C          |
| Date       | June 10, 2023 15.40.08 | Humidity      | 25.2%            |
| Date       | 2023:06:10             | GPS Latitude  | 38° 55' 18.83" N |
| Time       | 16:57:02               | GPS Longitude | 106° 57' 1.06" W |
| Comments   | 100m                   | GPS Altitude  | 2893.000000 m    |
| Emissivity | 0.9                    | GPS Heading   | 351.820007°      |





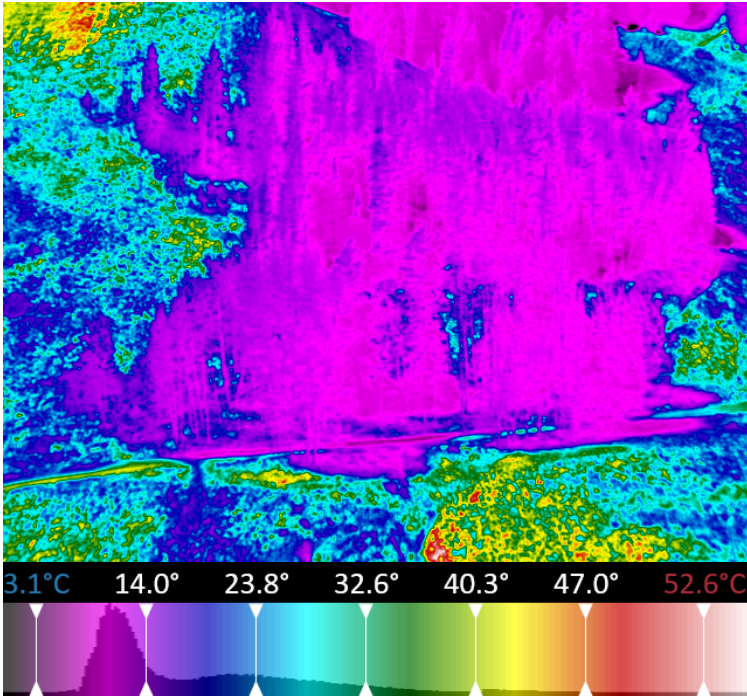
# Inspection Report

Project: TBS SAIL IV

Session: June 10, 2023 15.40.08

Image: 0016\_MWIR

|            |                        |               |                  |
|------------|------------------------|---------------|------------------|
| Project    | TBS SAIL IV            | Ambient       | 13.6 °C          |
| Date       | June 10, 2023 15.40.08 | Humidity      | 25.2%            |
| Date       | 2023:06:10             | GPS Latitude  | 38° 55' 18.96" N |
| Time       | 16:57:08               | GPS Longitude | 106° 57' 1.00" W |
| Comments   | 100m                   | GPS Altitude  | 2892.000000 m    |
| Emissivity | 0.9                    | GPS Heading   | 334.179993°      |





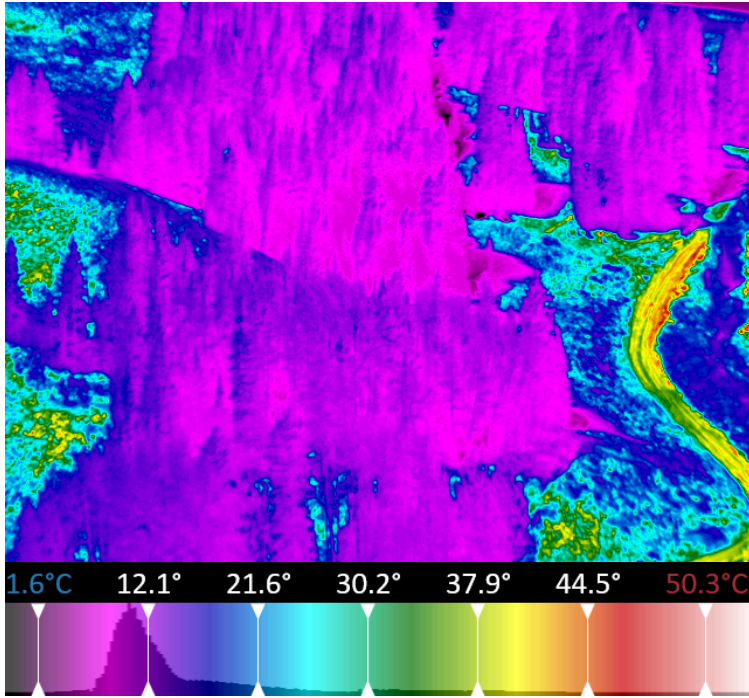
# Inspection Report

Project: TBS SAIL IV

Session: June 10, 2023 15.40.08

Image: 0017\_MWIR

|            |                        |               |                  |
|------------|------------------------|---------------|------------------|
| Project    | TBS SAIL IV            | Ambient       | 13.6 °C          |
| Date       | June 10, 2023 15.40.08 | Humidity      | 25.2%            |
| Date       | 2023:06:10             | GPS Latitude  | 38° 55' 19.04" N |
| Time       | 16:57:15               | GPS Longitude | 106° 57' 0.84" W |
| Comments   | 100m                   | GPS Altitude  | 2892.000000 m    |
| Emissivity | 0.9                    | GPS Heading   | 319.660004°      |



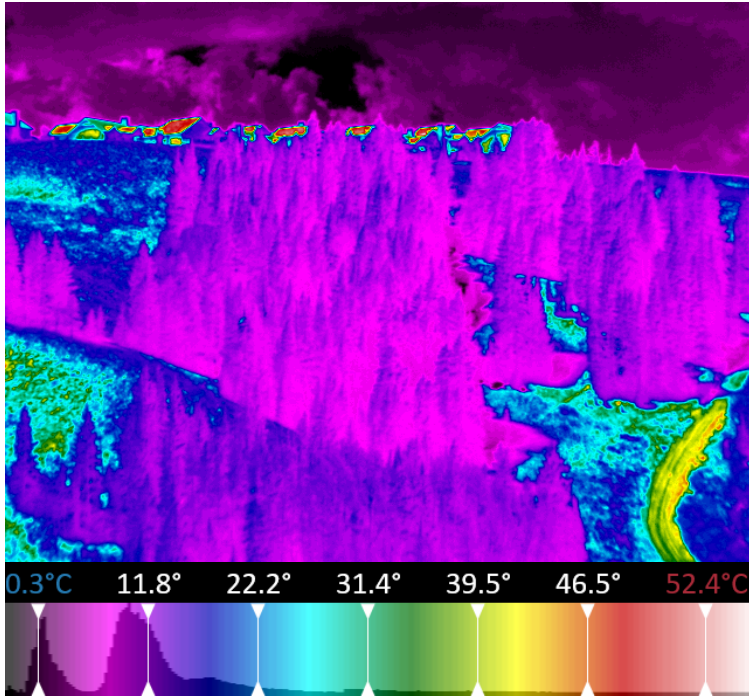
# Inspection Report

Project: TBS SAIL IV

Session: June 10, 2023 15.40.08

Image: 0018\_MWIR

|            |                        |               |                  |
|------------|------------------------|---------------|------------------|
| Project    | TBS SAIL IV            | Ambient       | 13.6 °C          |
| Date       | June 10, 2023 15.40.08 | Humidity      | 25.2%            |
| Date       | 2023:06:10             | GPS Latitude  | 38° 55' 19.03" N |
| Time       | 16:57:19               | GPS Longitude | 106° 57' 0.88" W |
| Comments   | 100m                   | GPS Altitude  | 2891.000000 m    |
| Emissivity | 0.9                    | GPS Heading   | 322.420013°      |





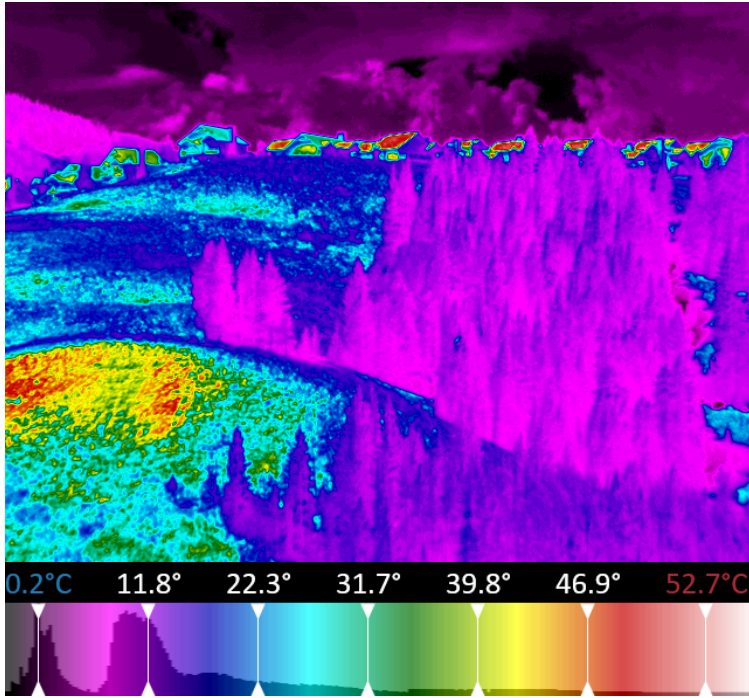
# Inspection Report

Project: TBS SAIL IV

Session: June 10, 2023 15.40.08

Image: 0019\_MWIR

|            |                        |               |                  |
|------------|------------------------|---------------|------------------|
| Project    | TBS SAIL IV            | Ambient       | 13.6 °C          |
| Date       | June 10, 2023 15.40.08 | Humidity      | 25.2%            |
| Date       | 2023:06:10             | GPS Latitude  | 38° 55' 18.93" N |
| Time       | 16:57:24               | GPS Longitude | 106° 57' 1.09" W |
| Comments   | 100m                   | GPS Altitude  | 2892.000000 m    |
| Emissivity | 0.9                    | GPS Heading   | 340.950012°      |



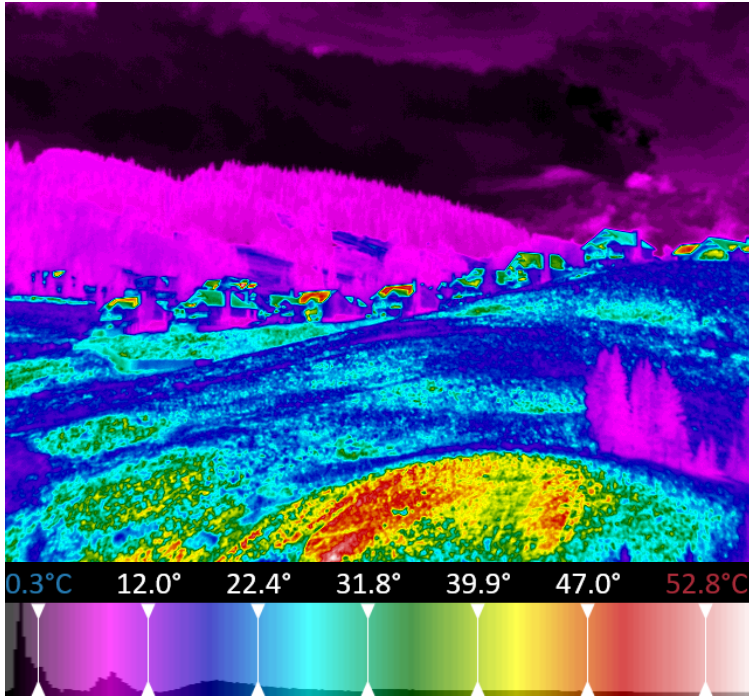
# Inspection Report

Project: TBS SAIL IV

Session: June 10, 2023 15.40.08

Image: 0020\_MWIR

|            |                        |               |                  |
|------------|------------------------|---------------|------------------|
| Project    | TBS SAIL IV            | Ambient       | 13.6 °C          |
| Date       | June 10, 2023 15.40.08 | Humidity      | 25.2%            |
| Date       | 2023:06:10             | GPS Latitude  | 38° 55' 18.78" N |
| Time       | 16:57:29               | GPS Longitude | 106° 57' 1.40" W |
| Comments   | 100m                   | GPS Altitude  | 2894.000000 m    |
| Emissivity | 0.9                    | GPS Heading   | 358.079987°      |






# Inspection Report

Project: TBS SAIL IV

Session: June 10, 2023 15.40.08

Image: 0021\_MWIR

|            |                        |               |                  |
|------------|------------------------|---------------|------------------|
| Project    | TBS SAIL IV            | Ambient       | 13.6 °C          |
| Date       | June 10, 2023 15.40.08 | Humidity      | 25.2%            |
| Date       | 2023:06:10             | GPS Latitude  | 38° 55' 18.42" N |
| Time       | 16:57:34               | GPS Longitude | 106° 57' 1.52" W |
| Comments   | 100m                   | GPS Altitude  | 2896.000000 m    |
| Emissivity | 0.9                    | GPS Heading   | 314.290009°      |



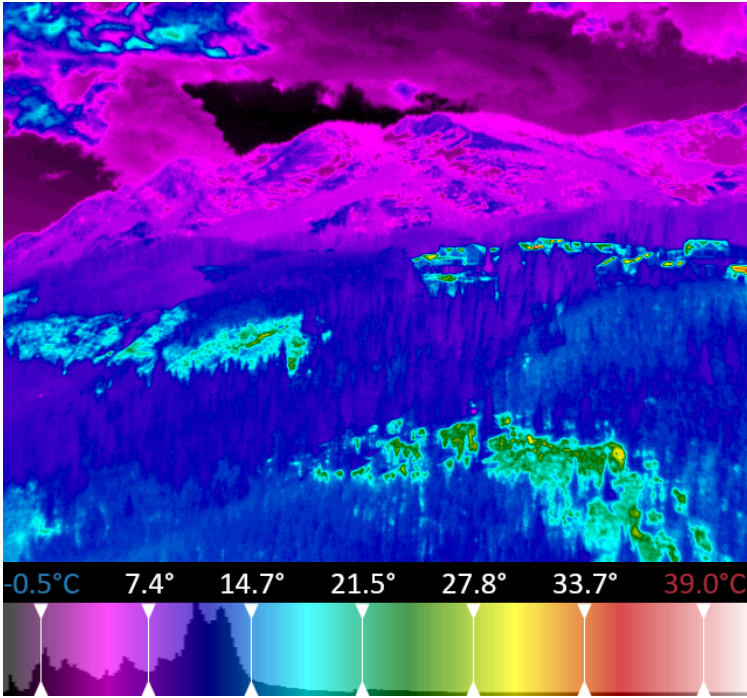
# Inspection Report

Project: TBS SAIL IV

Session: June 10, 2023 15.40.08

Image: 0022\_MWIR

|            |                        |               |                  |
|------------|------------------------|---------------|------------------|
| Project    | TBS SAIL IV            | Ambient       | 13.6 °C          |
| Date       | June 10, 2023 15.40.08 | Humidity      | 25.2%            |
| Date       | 2023:06:10             | GPS Latitude  | 38° 55' 18.11" N |
| Time       | 16:57:40               | GPS Longitude | 106° 57' 1.51" W |
| Comments   | 100m                   | GPS Altitude  | 2897.000000 m    |
| Emissivity | 0.9                    | GPS Heading   | 290.540009°      |





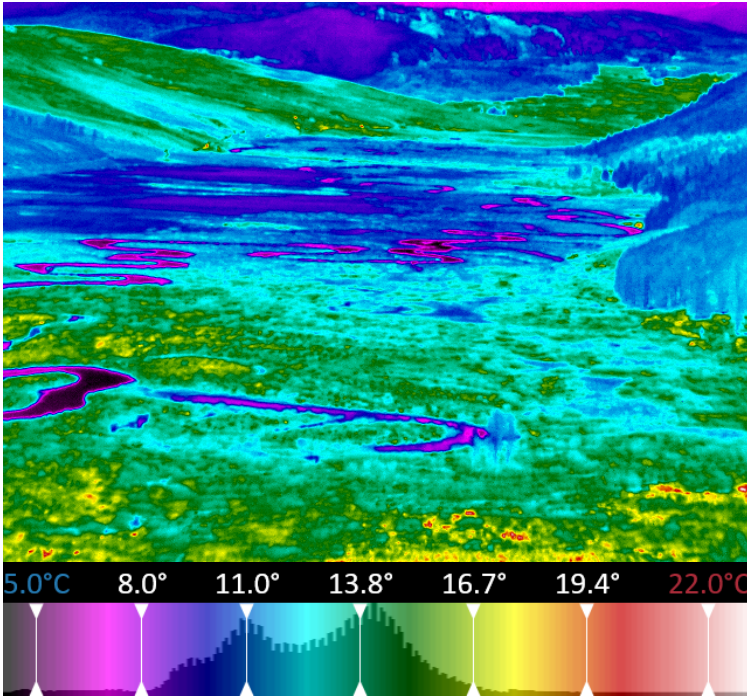
# Inspection Report

Project: TBS SAIL IV

Session: June 10, 2023 15.40.08

Image: 0023\_MWIR

|            |                        |               |                  |
|------------|------------------------|---------------|------------------|
| Project    | TBS SAIL IV            | Ambient       | 13.6 °C          |
| Date       | June 10, 2023 15.40.08 | Humidity      | 25.2%            |
| Date       | 2023:06:10             | GPS Latitude  | 38° 55' 18.14" N |
| Time       | 16:57:47               | GPS Longitude | 106° 57' 1.37" W |
| Comments   | 100m                   | GPS Altitude  | 2897.000000 m    |
| Emissivity | 0.9                    | GPS Heading   | 262.700012°      |



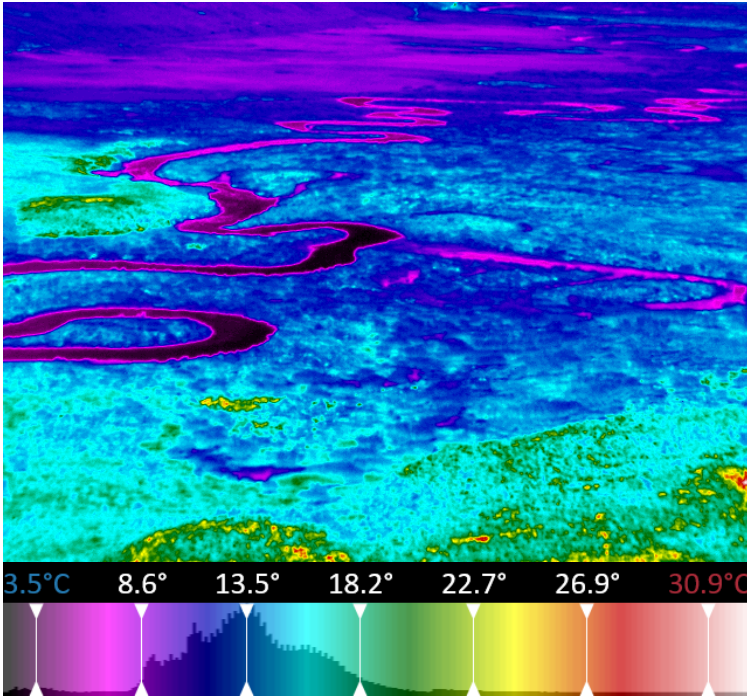
# Inspection Report

Project: TBS SAIL IV

Session: June 10, 2023 15.40.08

Image: 0024\_MWIR

|            |                        |               |                  |
|------------|------------------------|---------------|------------------|
| Project    | TBS SAIL IV            | Ambient       | 13.6 °C          |
| Date       | June 10, 2023 15.40.08 | Humidity      | 25.2%            |
| Date       | 2023:06:10             | GPS Latitude  | 38° 55' 18.39" N |
| Time       | 16:57:52               | GPS Longitude | 106° 57' 1.28" W |
| Comments   | 100m                   | GPS Altitude  | 2896.000000 m    |
| Emissivity | 0.9                    | GPS Heading   | 239.690002°      |





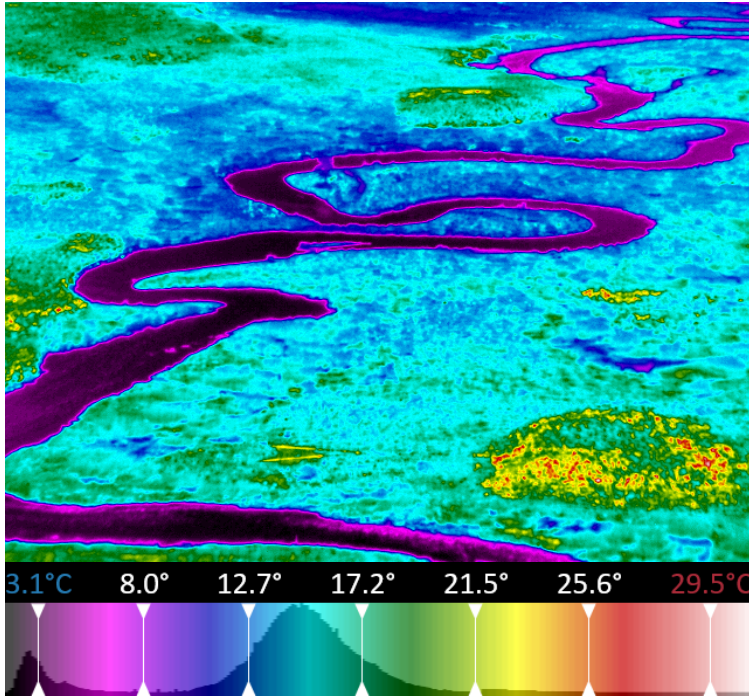
# Inspection Report

Project: TBS SAIL IV

Session: June 10, 2023 15.40.08

Image: 0025\_MWIR

|            |                        |               |                  |
|------------|------------------------|---------------|------------------|
| Project    | TBS SAIL IV            | Ambient       | 13.6 °C          |
| Date       | June 10, 2023 15.40.08 | Humidity      | 25.2%            |
| Date       | 2023:06:10             | GPS Latitude  | 38° 55' 18.49" N |
| Time       | 16:57:57               | GPS Longitude | 106° 57' 1.34" W |
| Comments   | 100m                   | GPS Altitude  | 2896.000000 m    |
| Emissivity | 0.9                    | GPS Heading   | 251.850006°      |



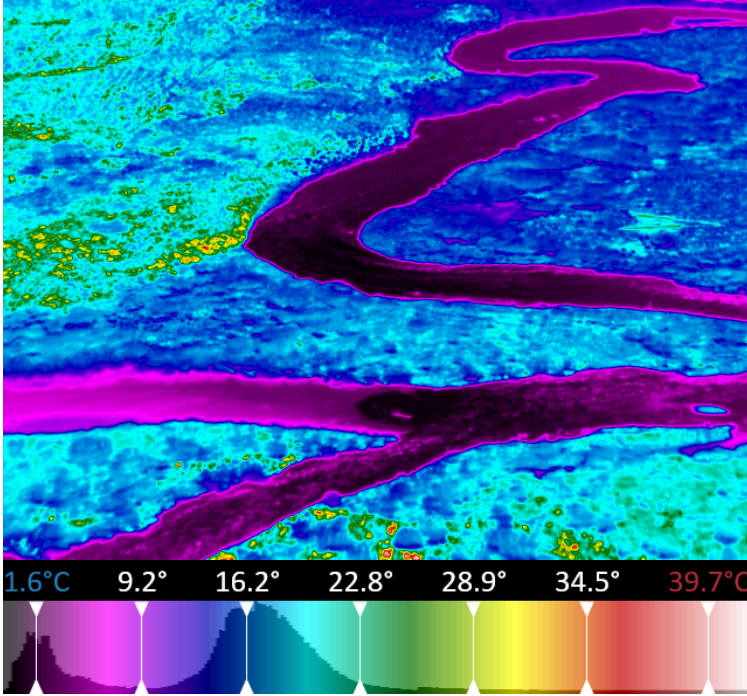
# Inspection Report

Project: TBS SAIL IV

Session: June 10, 2023 15.40.08

Image: 0026\_MWIR

|            |                        |               |                  |
|------------|------------------------|---------------|------------------|
| Project    | TBS SAIL IV            | Ambient       | 13.6 °C          |
| Date       | June 10, 2023 15.40.08 | Humidity      | 25.2%            |
| Date       | 2023:06:10             | GPS Latitude  | 38° 55' 18.34" N |
| Time       | 16:58:06               | GPS Longitude | 106° 57' 1.64" W |
| Comments   | 100m                   | GPS Altitude  | 2896.000000 m    |
| Emissivity | 0.9                    | GPS Heading   | 335.850006°      |






# Inspection Report

Project: TBS SAIL IV

Session: June 10, 2023 15.40.08

Image: 0027\_MWIR

|            |                        |               |                  |
|------------|------------------------|---------------|------------------|
| Project    | TBS SAIL IV            | Ambient       | 13.6 °C          |
| Date       | June 10, 2023 15.40.08 | Humidity      | 25.2%            |
| Date       | 2023:06:10             | GPS Latitude  | 38° 55' 18.16" N |
| Time       | 16:58:17               | GPS Longitude | 106° 57' 1.58" W |
| Comments   | 100m                   | GPS Altitude  | 2897.000000 m    |
| Emissivity | 0.9                    | GPS Heading   | 258.190002°      |



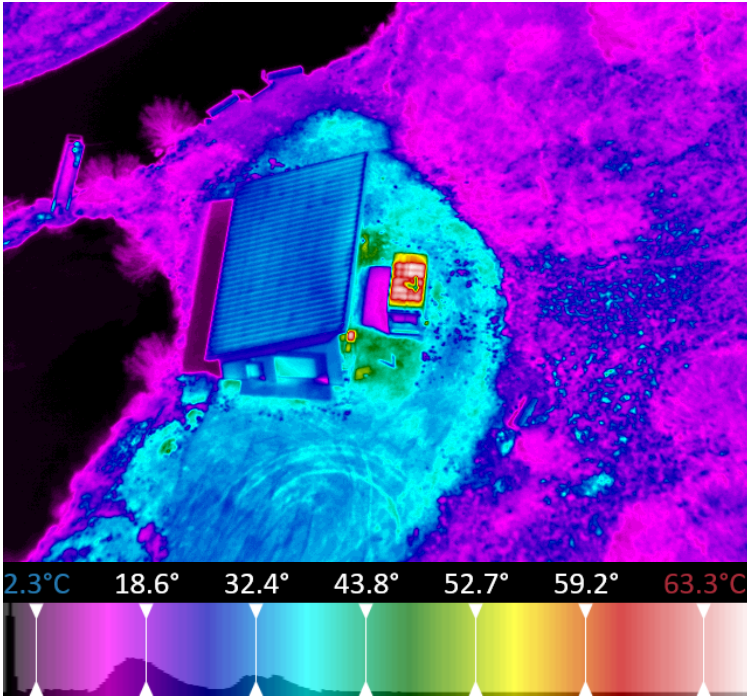
# Inspection Report

Project: TBS SAIL IV

Session: June 10, 2023 15.40.08

Image: 0028\_MWIR

|            |                        |               |                  |
|------------|------------------------|---------------|------------------|
| Project    | TBS SAIL IV            | Ambient       | 13.6 °C          |
| Date       | June 10, 2023 15.40.08 | Humidity      | 25.2%            |
| Date       | 2023:06:10             | GPS Latitude  | 38° 55' 18.33" N |
| Time       | 16:58:22               | GPS Longitude | 106° 57' 1.27" W |
| Comments   | 100m                   | GPS Altitude  | 2896.000000 m    |
| Emissivity | 0.9                    | GPS Heading   | 219.600006°      |





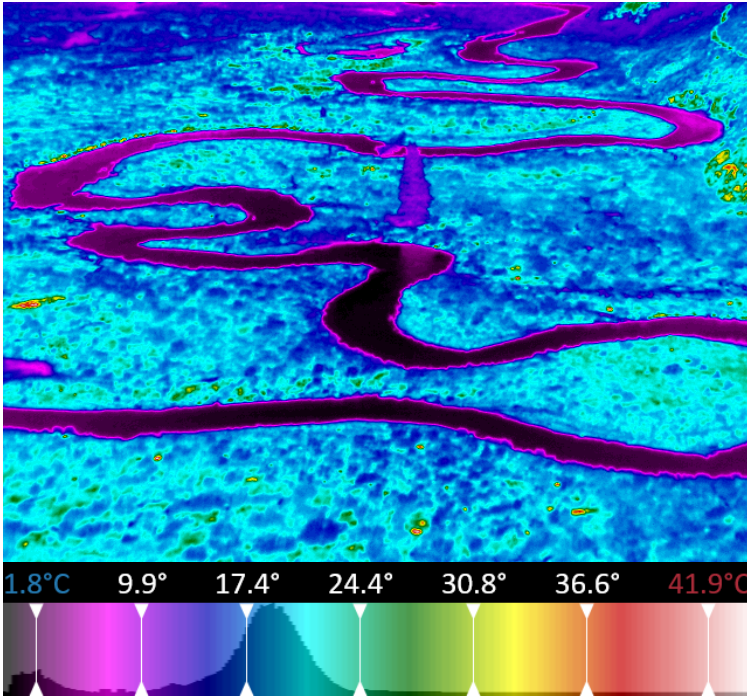
# Inspection Report

Project: TBS SAIL IV

Session: June 10, 2023 15.40.08

Image: 0029\_MWIR

|            |                        |               |                  |
|------------|------------------------|---------------|------------------|
| Project    | TBS SAIL IV            | Ambient       | 13.6 °C          |
| Date       | June 10, 2023 15.40.08 | Humidity      | 25.2%            |
| Date       | 2023:06:10             | GPS Latitude  | 38° 55' 18.54" N |
| Time       | 16:58:34               | GPS Longitude | 106° 57' 1.53" W |
| Comments   | 100m                   | GPS Altitude  | 2896.000000 m    |
| Emissivity | 0.9                    | GPS Heading   | 24.059999°       |



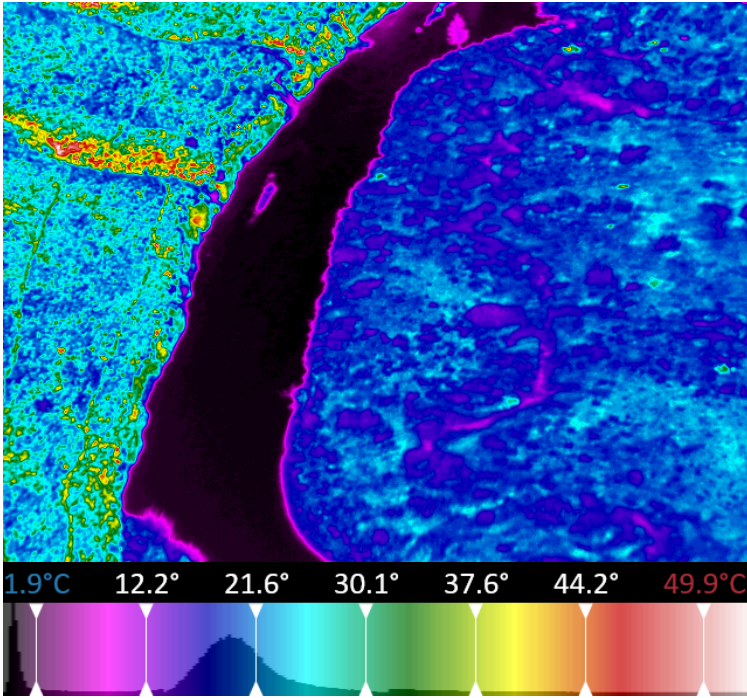
# Inspection Report

Project: TBS SAIL IV

Session: June 10, 2023 15.40.08

Image: 0030\_MWIR

|            |                        |               |                  |
|------------|------------------------|---------------|------------------|
| Project    | TBS SAIL IV            | Ambient       | 13.6 °C          |
| Date       | June 10, 2023 15.40.08 | Humidity      | 25.2%            |
| Date       | 2023:06:10             | GPS Latitude  | 38° 55' 18.42" N |
| Time       | 16:58:42               | GPS Longitude | 106° 57' 1.78" W |
| Comments   | 100m                   | GPS Altitude  | 2896.000000 m    |
| Emissivity | 0.9                    | GPS Heading   | 295.200012°      |





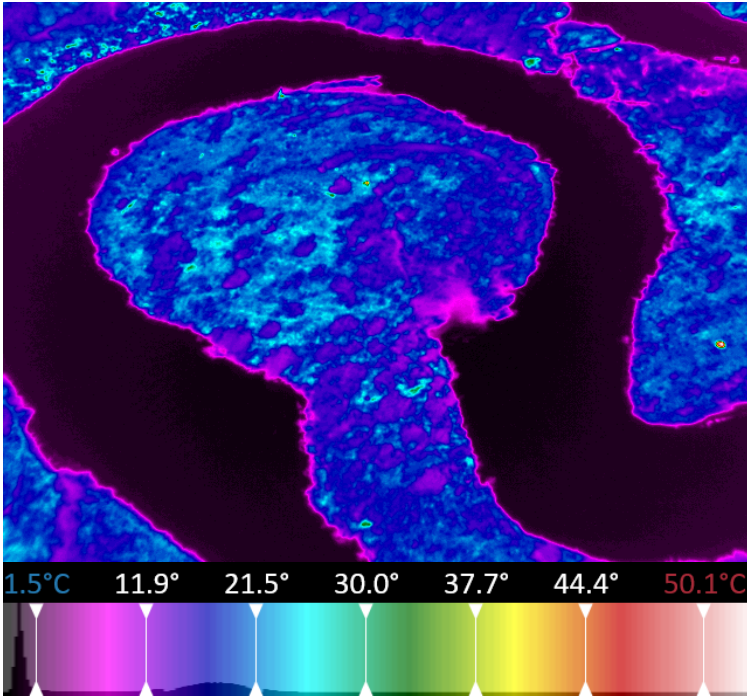
# Inspection Report

Project: TBS SAIL IV

Session: June 10, 2023 15.40.08

Image: 0031\_MWIR

|            |                        |               |                  |
|------------|------------------------|---------------|------------------|
| Project    | TBS SAIL IV            | Ambient       | 13.6 °C          |
| Date       | June 10, 2023 15.40.08 | Humidity      | 25.2%            |
| Date       | 2023:06:10             | GPS Latitude  | 38° 55' 18.38" N |
| Time       | 16:58:52               | GPS Longitude | 106° 57' 1.13" W |
| Comments   | 100m                   | GPS Altitude  | 2896.000000 m    |
| Emissivity | 0.9                    | GPS Heading   | 200.789993°      |



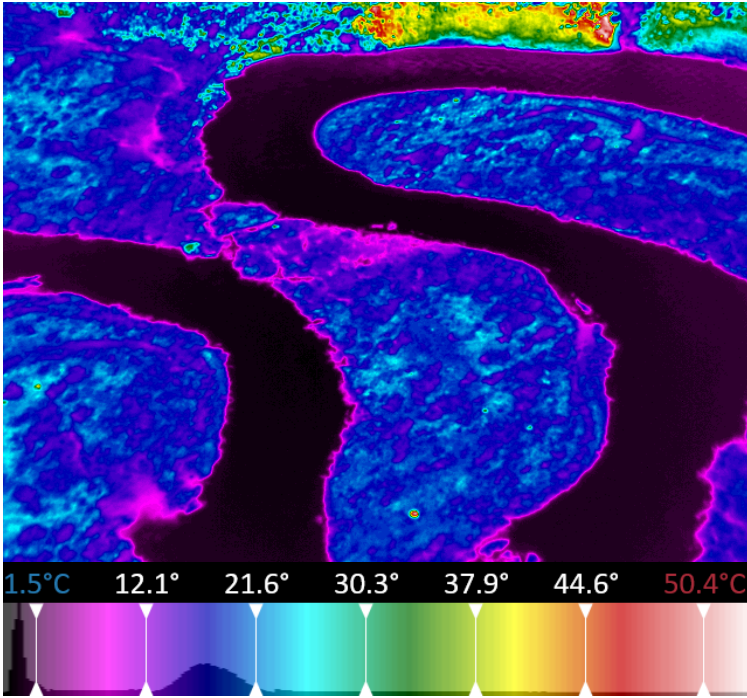
# Inspection Report

Project: TBS SAIL IV

Session: June 10, 2023 15.40.08

Image: 0032\_MWIR

|            |                        |               |                  |
|------------|------------------------|---------------|------------------|
| Project    | TBS SAIL IV            | Ambient       | 13.6 °C          |
| Date       | June 10, 2023 15.40.08 | Humidity      | 25.2%            |
| Date       | 2023:06:10             | GPS Latitude  | 38° 55' 18.40" N |
| Time       | 16:58:59               | GPS Longitude | 106° 57' 1.25" W |
| Comments   | 100m                   | GPS Altitude  | 2896.000000 m    |
| Emissivity | 0.9                    | GPS Heading   | 299.140015°      |





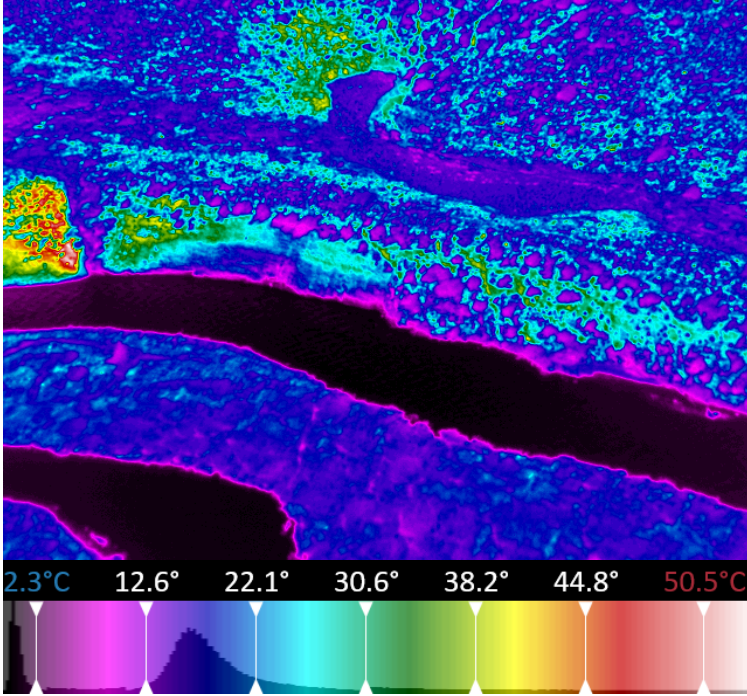
# Inspection Report

Project: TBS SAIL IV

Session: June 10, 2023 15.40.08

Image: 0033\_MWIR

|            |                        |               |                  |
|------------|------------------------|---------------|------------------|
| Project    | TBS SAIL IV            | Ambient       | 13.6 °C          |
| Date       | June 10, 2023 15.40.08 | Humidity      | 25.2%            |
| Date       | 2023:06:10             | GPS Latitude  | 38° 55' 18.46" N |
| Time       | 16:59:04               | GPS Longitude | 106° 57' 1.45" W |
| Comments   | 100m                   | GPS Altitude  | 2896.000000 m    |
| Emissivity | 0.9                    | GPS Heading   | 30.070000°       |



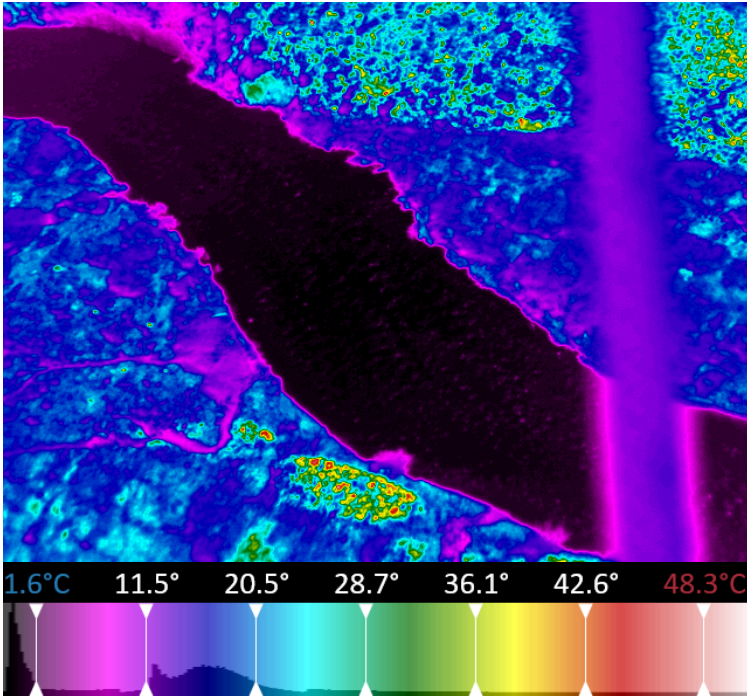
# Inspection Report

Project: TBS SAIL IV

Session: June 10, 2023 15.40.08

Image: 0034\_MWIR

|            |                        |               |                  |
|------------|------------------------|---------------|------------------|
| Project    | TBS SAIL IV            | Ambient       | 13.6 °C          |
| Date       | June 10, 2023 15.40.08 | Humidity      | 25.2%            |
| Date       | 2023:06:10             | GPS Latitude  | 38° 55' 18.49" N |
| Time       | 16:59:10               | GPS Longitude | 106° 57' 1.57" W |
| Comments   | 100m                   | GPS Altitude  | 2896.000000 m    |
| Emissivity | 0.9                    | GPS Heading   | 341.799988°      |





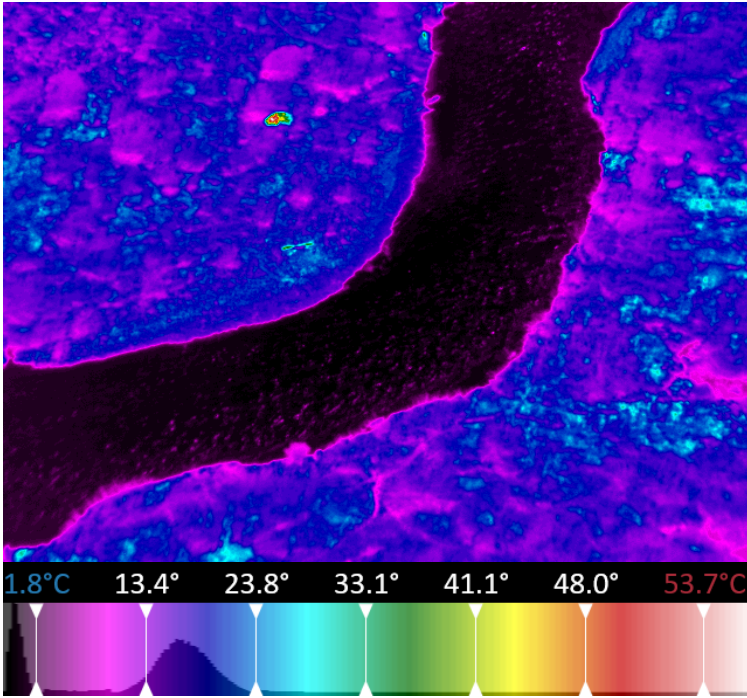
# Inspection Report

Project: TBS SAIL IV

Session: June 10, 2023 15.40.08

Image: 0035\_MWIR

|            |                        |               |                  |
|------------|------------------------|---------------|------------------|
| Project    | TBS SAIL IV            | Ambient       | 13.6 °C          |
| Date       | June 10, 2023 15.40.08 | Humidity      | 25.2%            |
| Date       | 2023:06:10             | GPS Latitude  | 38° 55' 18.49" N |
| Time       | 16:59:16               | GPS Longitude | 106° 57' 1.27" W |
| Comments   | 100m                   | GPS Altitude  | 2897.000000 m    |
| Emissivity | 0.9                    | GPS Heading   | 277.070007°      |



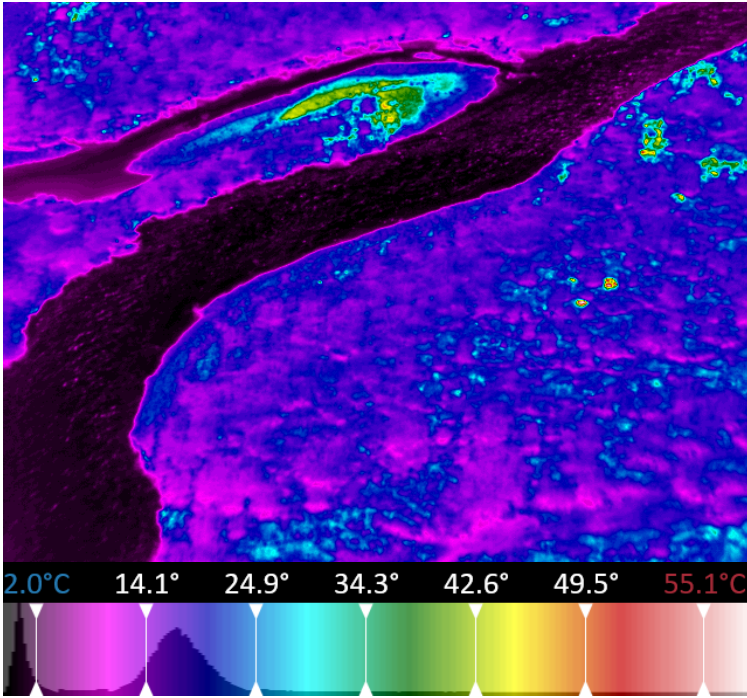
# Inspection Report

Project: TBS SAIL IV

Session: June 10, 2023 15.40.08

Image: 0036\_MWIR

|            |                        |               |                  |
|------------|------------------------|---------------|------------------|
| Project    | TBS SAIL IV            | Ambient       | 13.6 °C          |
| Date       | June 10, 2023 15.40.08 | Humidity      | 25.2%            |
| Date       | 2023:06:10             | GPS Latitude  | 38° 55' 18.37" N |
| Time       | 16:59:23               | GPS Longitude | 106° 57' 0.94" W |
| Comments   | 100m                   | GPS Altitude  | 2896.000000 m    |
| Emissivity | 0.9                    | GPS Heading   | 299.350006°      |






# Inspection Report

Project: TBS SAIL IV

Session: June 10, 2023 15.40.08

Image: 0037\_MWIR

|            |                        |               |                  |
|------------|------------------------|---------------|------------------|
| Project    | TBS SAIL IV            | Ambient       | 12.9 °C          |
| Date       | June 10, 2023 15.40.08 | Humidity      | 29.5%            |
| Date       | 2023:06:10             | GPS Latitude  | 38° 55' 19.09" N |
| Time       | 17:02:25               | GPS Longitude | 106° 57' 1.51" W |
| Comments   | 200m                   | GPS Altitude  | 3004.000000 m    |
| Emissivity | 0.9                    | GPS Heading   | 303.850006°      |




# Inspection Report

Project: TBS SAIL IV

Session: June 10, 2023 15.40.08

Image: 0038\_MWIR

|            |                        |               |                  |
|------------|------------------------|---------------|------------------|
| Project    | TBS SAIL IV            | Ambient       | 12.9 °C          |
| Date       | June 10, 2023 15.40.08 | Humidity      | 29.5%            |
| Date       | 2023:06:10             | GPS Latitude  | 38° 55' 17.73" N |
| Time       | 17:02:47               | GPS Longitude | 106° 57' 1.54" W |
| Comments   | 200m                   | GPS Altitude  | 3007.000000 m    |
| Emissivity | 0.9                    | GPS Heading   | 319.640015°      |





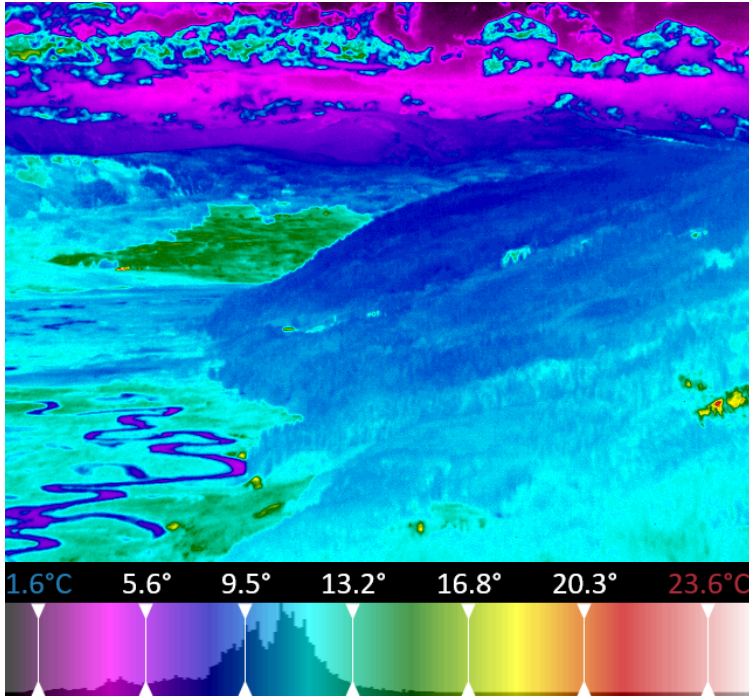
# Inspection Report

Project: TBS SAIL IV

Session: June 10, 2023 15.40.08

Image: 0039\_MWIR

|            |                        |               |                  |
|------------|------------------------|---------------|------------------|
| Project    | TBS SAIL IV            | Ambient       | 12.9 °C          |
| Date       | June 10, 2023 15.40.08 | Humidity      | 29.5%            |
| Date       | 2023:06:10             | GPS Latitude  | 38° 55' 17.31" N |
| Time       | 17:02:56               | GPS Longitude | 106° 57' 1.25" W |
| Comments   | 200m                   | GPS Altitude  | 3005.000000 m    |
| Emissivity | 0.9                    | GPS Heading   | 334.019989°      |



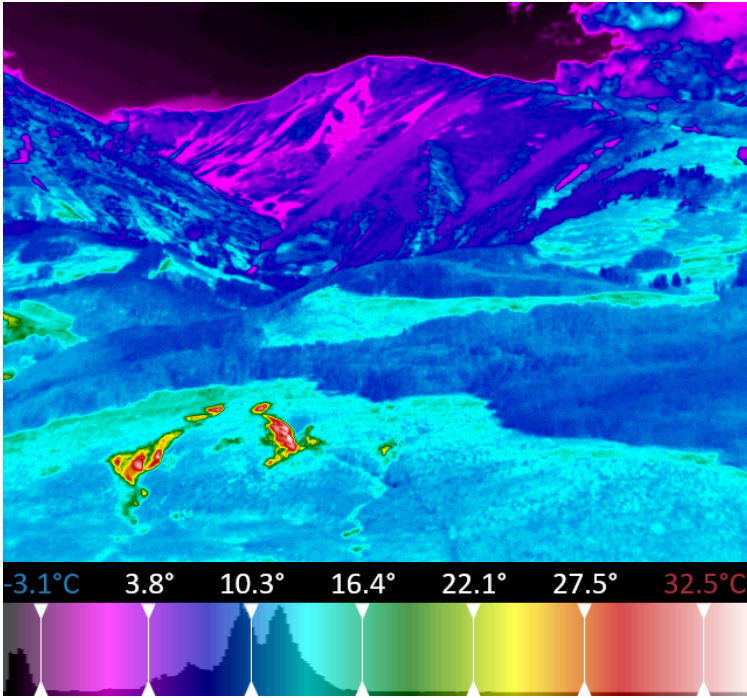
# Inspection Report

Project: TBS SAIL IV

Session: June 10, 2023 15.40.08

Image: 0040\_MWIR

|            |                        |               |                  |
|------------|------------------------|---------------|------------------|
| Project    | TBS SAIL IV            | Ambient       | 12.9 °C          |
| Date       | June 10, 2023 15.40.08 | Humidity      | 29.5%            |
| Date       | 2023:06:10             | GPS Latitude  | 38° 55' 17.44" N |
| Time       | 17:03:10               | GPS Longitude | 106° 57' 1.48" W |
| Comments   | 200m                   | GPS Altitude  | 3006.000000 m    |
| Emissivity | 0.9                    | GPS Heading   | 58.700001°       |






# Inspection Report

Project: TBS SAIL IV

Session: June 10, 2023 15.40.08

Image: 0041\_MWIR

|            |                        |               |                  |
|------------|------------------------|---------------|------------------|
| Project    | TBS SAIL IV            | Ambient       | 12.9 °C          |
| Date       | June 10, 2023 15.40.08 | Humidity      | 29.5%            |
| Date       | 2023:06:10             | GPS Latitude  | 38° 55' 17.65" N |
| Time       | 17:03:16               | GPS Longitude | 106° 57' 1.89" W |
| Comments   | 200m                   | GPS Altitude  | 3006.000000 m    |
| Emissivity | 0.9                    | GPS Heading   | 70.190002°       |




# Inspection Report

Project: TBS SAIL IV

Session: June 10, 2023 15.40.08

Image: 0042\_MWIR

|            |                        |               |                  |
|------------|------------------------|---------------|------------------|
| Project    | TBS SAIL IV            | Ambient       | 12.9 °C          |
| Date       | June 10, 2023 15.40.08 | Humidity      | 29.5%            |
| Date       | 2023:06:10             | GPS Latitude  | 38° 55' 17.81" N |
| Time       | 17:03:27               | GPS Longitude | 106° 57' 1.60" W |
| Comments   | 200m                   | GPS Altitude  | 3006.000000 m    |
| Emissivity | 0.9                    | GPS Heading   | 98.300003°       |






# Inspection Report

Project: TBS SAIL IV

Session: June 10, 2023 15.40.08

Image: 0043\_MWIR

|            |                        |               |                  |
|------------|------------------------|---------------|------------------|
| Project    | TBS SAIL IV            | Ambient       | 12.9 °C          |
| Date       | June 10, 2023 15.40.08 | Humidity      | 29.5%            |
| Date       | 2023:06:10             | GPS Latitude  | 38° 55' 17.56" N |
| Time       | 17:03:39               | GPS Longitude | 106° 57' 0.65" W |
| Comments   | 200m                   | GPS Altitude  | 3004.000000 m    |
| Emissivity | 0.9                    | GPS Heading   | 114.180000°      |



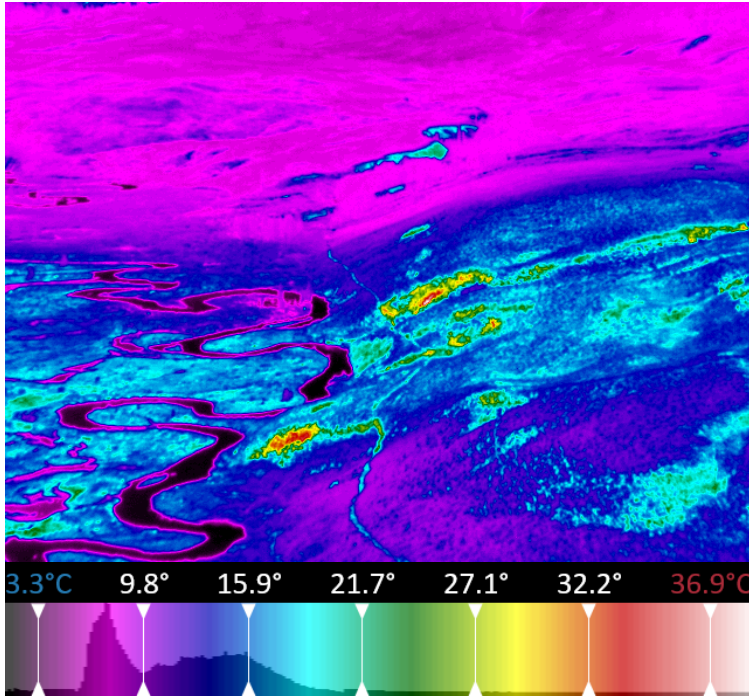
# Inspection Report

Project: TBS SAIL IV

Session: June 10, 2023 15.40.08

Image: 0044\_MWIR

|            |                        |               |                  |
|------------|------------------------|---------------|------------------|
| Project    | TBS SAIL IV            | Ambient       | 12.9 °C          |
| Date       | June 10, 2023 15.40.08 | Humidity      | 29.5%            |
| Date       | 2023:06:10             | GPS Latitude  | 38° 55' 17.50" N |
| Time       | 17:03:46               | GPS Longitude | 106° 57' 0.40" W |
| Comments   | 200m                   | GPS Altitude  | 3003.000000 m    |
| Emissivity | 0.9                    | GPS Heading   | 90.010002°       |





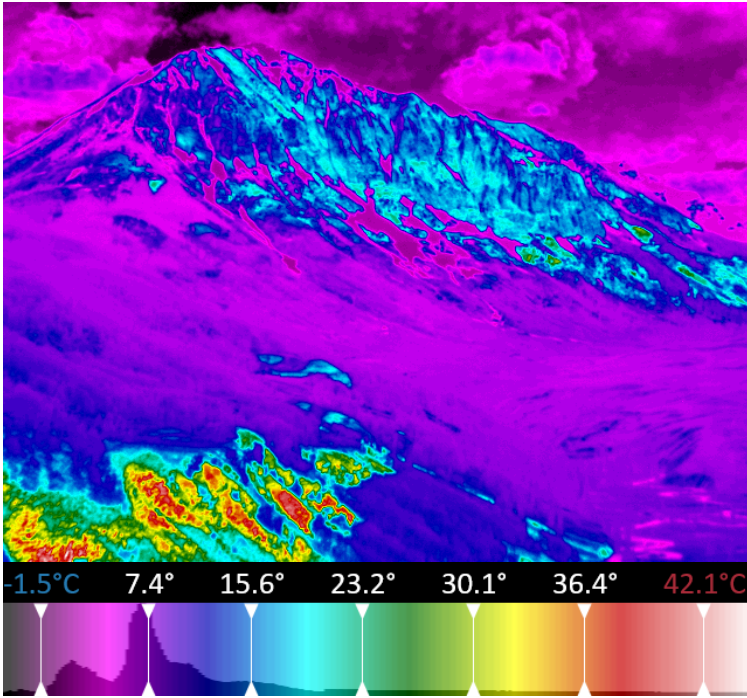
# Inspection Report

Project: TBS SAIL IV

Session: June 10, 2023 15.40.08

Image: 0045\_MWIR

|            |                        |               |                  |
|------------|------------------------|---------------|------------------|
| Project    | TBS SAIL IV            | Ambient       | 12.9 °C          |
| Date       | June 10, 2023 15.40.08 | Humidity      | 29.5%            |
| Date       | 2023:06:10             | GPS Latitude  | 38° 55' 17.08" N |
| Time       | 17:03:55               | GPS Longitude | 106° 57' 0.48" W |
| Comments   | 200m                   | GPS Altitude  | 3002.000000 m    |
| Emissivity | 0.9                    | GPS Heading   | 68.029999°       |




# Inspection Report

Project: TBS SAIL IV

Session: June 10, 2023 15.40.08

Image: 0046\_MWIR

|            |                        |               |                  |
|------------|------------------------|---------------|------------------|
| Project    | TBS SAIL IV            | Ambient       | 12.9 °C          |
| Date       | June 10, 2023 15.40.08 | Humidity      | 29.5%            |
| Date       | 2023:06:10             | GPS Latitude  | 38° 55' 16.87" N |
| Time       | 17:03:59               | GPS Longitude | 106° 57' 0.51" W |
| Comments   | 200m                   | GPS Altitude  | 3000.000000 m    |
| Emissivity | 0.9                    | GPS Heading   | 72.330002°       |





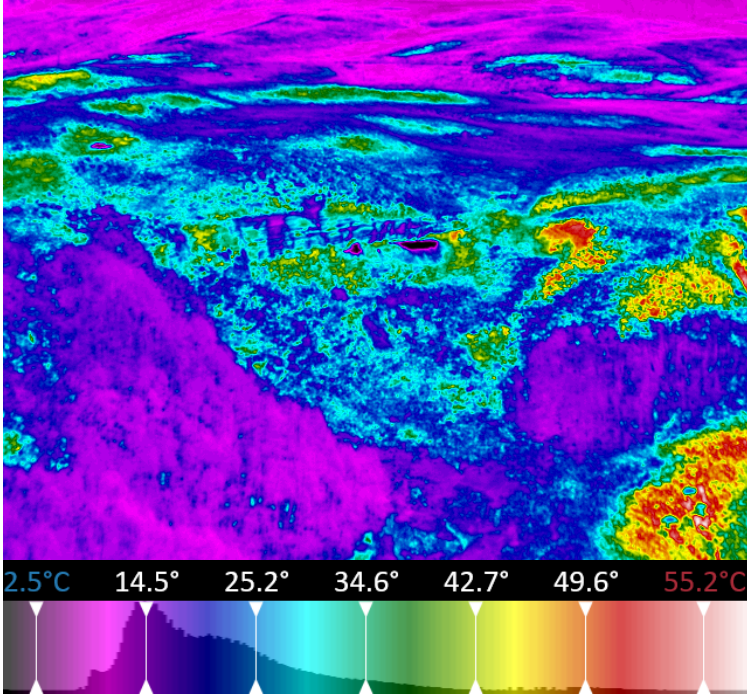
# Inspection Report

Project: TBS SAIL IV

Session: June 10, 2023 15.40.08

Image: 0047\_MWIR

|            |                        |               |                  |
|------------|------------------------|---------------|------------------|
| Project    | TBS SAIL IV            | Ambient       | 12.9 °C          |
| Date       | June 10, 2023 15.40.08 | Humidity      | 29.5%            |
| Date       | 2023:06:10             | GPS Latitude  | 38° 55' 16.75" N |
| Time       | 17:04:04               | GPS Longitude | 106° 57' 0.55" W |
| Comments   | 200m                   | GPS Altitude  | 3000.000000 m    |
| Emissivity | 0.9                    | GPS Heading   | 76.480003°       |



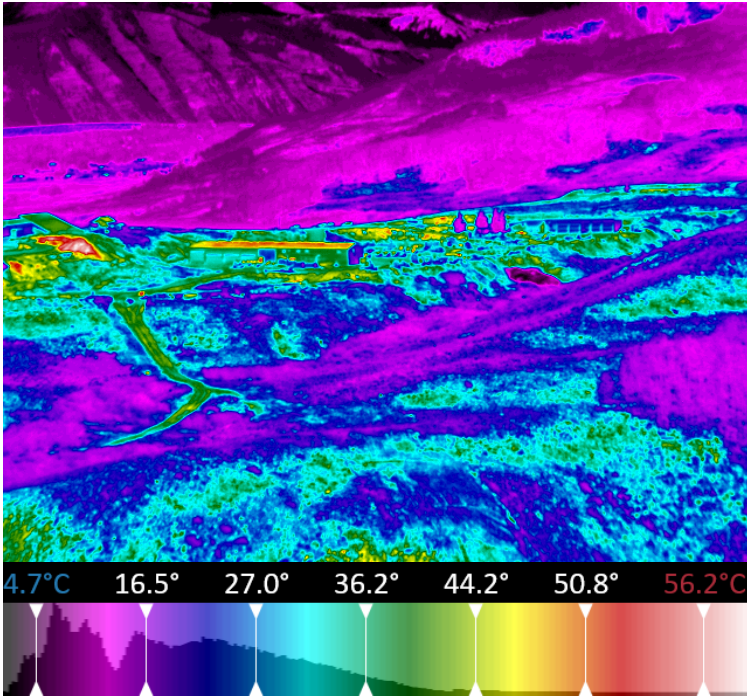
# Inspection Report

Project: TBS SAIL IV

Session: June 10, 2023 15.40.08

Image: 0048\_MWIR

|            |                        |               |                  |
|------------|------------------------|---------------|------------------|
| Project    | TBS SAIL IV            | Ambient       | 12.9 °C          |
| Date       | June 10, 2023 15.40.08 | Humidity      | 29.5%            |
| Date       | 2023:06:10             | GPS Latitude  | 38° 55' 16.76" N |
| Time       | 17:04:12               | GPS Longitude | 106° 57' 0.61" W |
| Comments   | 200m                   | GPS Altitude  | 3000.000000 m    |
| Emissivity | 0.9                    | GPS Heading   | 90.239998°       |






# Inspection Report

Project: TBS SAIL IV

Session: June 10, 2023 15.40.08

Image: 0049\_MWIR

|            |                        |               |                  |
|------------|------------------------|---------------|------------------|
| Project    | TBS SAIL IV            | Ambient       | 12.9 °C          |
| Date       | June 10, 2023 15.40.08 | Humidity      | 29.5%            |
| Date       | 2023:06:10             | GPS Latitude  | 38° 55' 16.81" N |
| Time       | 17:04:18               | GPS Longitude | 106° 57' 0.43" W |
| Comments   | 200m                   | GPS Altitude  | 3000.000000 m    |
| Emissivity | 0.9                    | GPS Heading   | 79.309998°       |



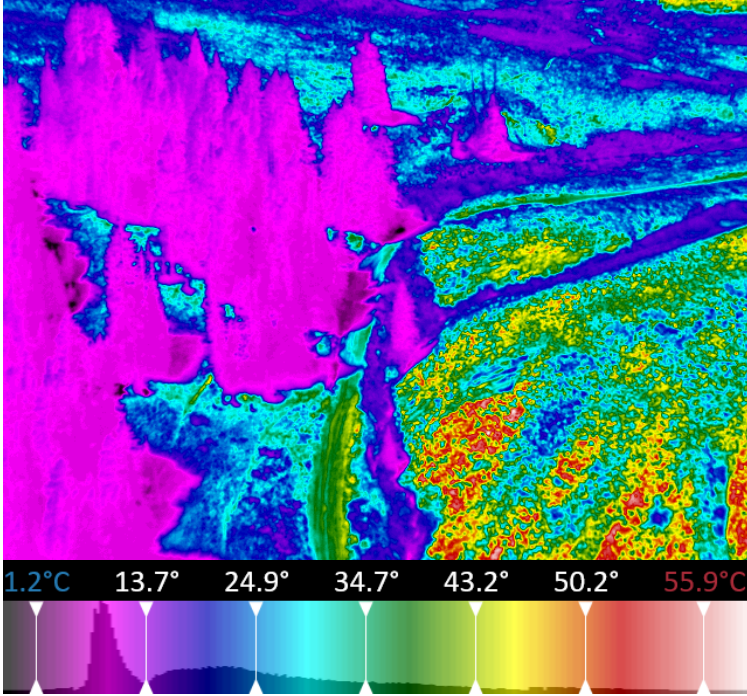
# Inspection Report

Project: TBS SAIL IV

Session: June 10, 2023 15.40.08

Image: 0050\_MWIR

|            |                        |               |                  |
|------------|------------------------|---------------|------------------|
| Project    | TBS SAIL IV            | Ambient       | 12.9 °C          |
| Date       | June 10, 2023 15.40.08 | Humidity      | 29.5%            |
| Date       | 2023:06:10             | GPS Latitude  | 38° 55' 16.83" N |
| Time       | 17:04:24               | GPS Longitude | 106° 57' 0.29" W |
| Comments   | 200m                   | GPS Altitude  | 2999.000000 m    |
| Emissivity | 0.9                    | GPS Heading   | 70.760002°       |





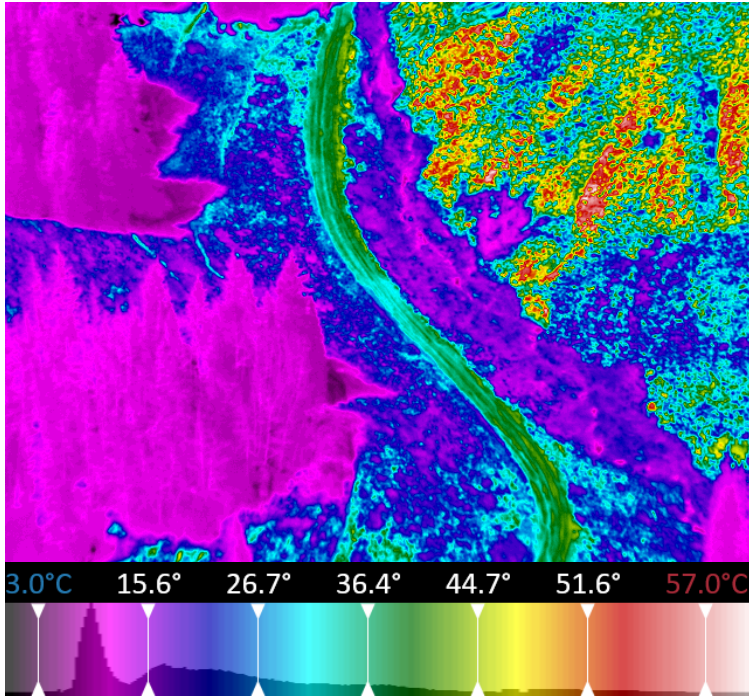
# Inspection Report

Project: TBS SAIL IV

Session: June 10, 2023 15.40.08

Image: 0051\_MWIR

|            |                        |               |                  |
|------------|------------------------|---------------|------------------|
| Project    | TBS SAIL IV            | Ambient       | 12.9 °C          |
| Date       | June 10, 2023 15.40.08 | Humidity      | 29.5%            |
| Date       | 2023:06:10             | GPS Latitude  | 38° 55' 16.86" N |
| Time       | 17:04:29               | GPS Longitude | 106° 57' 0.28" W |
| Comments   | 200m                   | GPS Altitude  | 2999.000000 m    |
| Emissivity | 0.9                    | GPS Heading   | 70.830002°       |



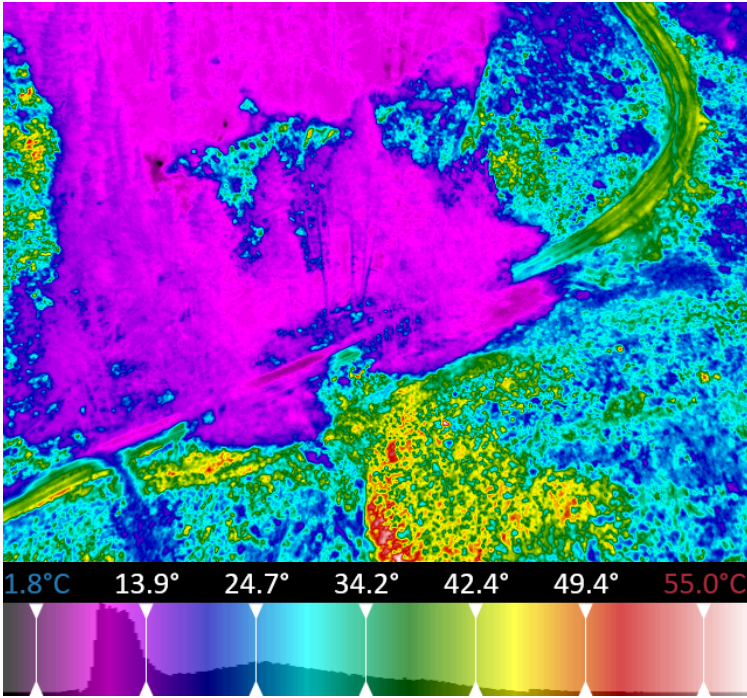
# Inspection Report

Project: TBS SAIL IV

Session: June 10, 2023 15.40.08

Image: 0052\_MWIR

|            |                        |               |                  |
|------------|------------------------|---------------|------------------|
| Project    | TBS SAIL IV            | Ambient       | 12.9 °C          |
| Date       | June 10, 2023 15.40.08 | Humidity      | 29.5%            |
| Date       | 2023:06:10             | GPS Latitude  | 38° 55' 16.89" N |
| Time       | 17:04:34               | GPS Longitude | 106° 57' 0.30" W |
| Comments   | 200m                   | GPS Altitude  | 3000.000000 m    |
| Emissivity | 0.9                    | GPS Heading   | 69.330002°       |





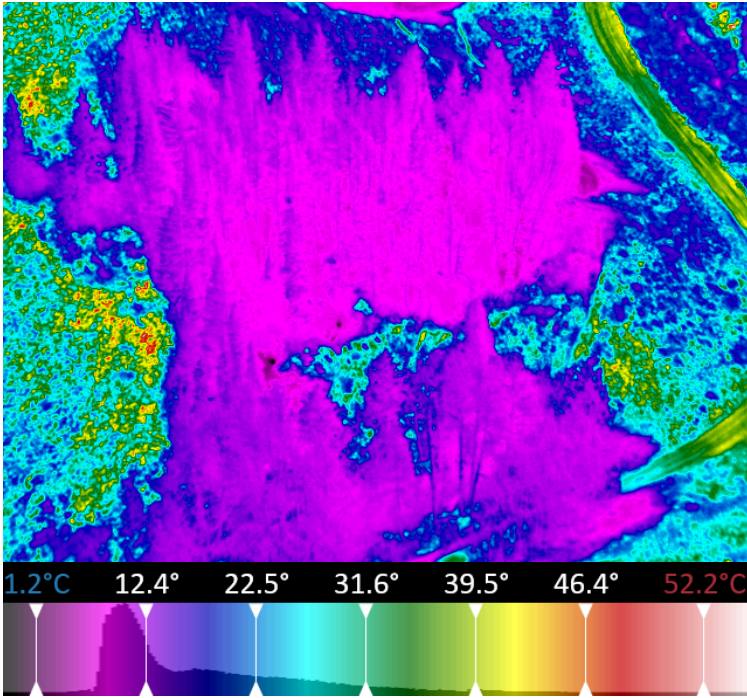
# Inspection Report

Project: TBS SAIL IV

Session: June 10, 2023 15.40.08

Image: 0053\_MWIR

|            |                        |               |                  |
|------------|------------------------|---------------|------------------|
| Project    | TBS SAIL IV            | Ambient       | 12.9 °C          |
| Date       | June 10, 2023 15.40.08 | Humidity      | 29.5%            |
| Date       | 2023:06:10             | GPS Latitude  | 38° 55' 16.94" N |
| Time       | 17:04:40               | GPS Longitude | 106° 57' 0.27" W |
| Comments   | 200m                   | GPS Altitude  | 3000.000000 m    |
| Emissivity | 0.9                    | GPS Heading   | 70.760002°       |



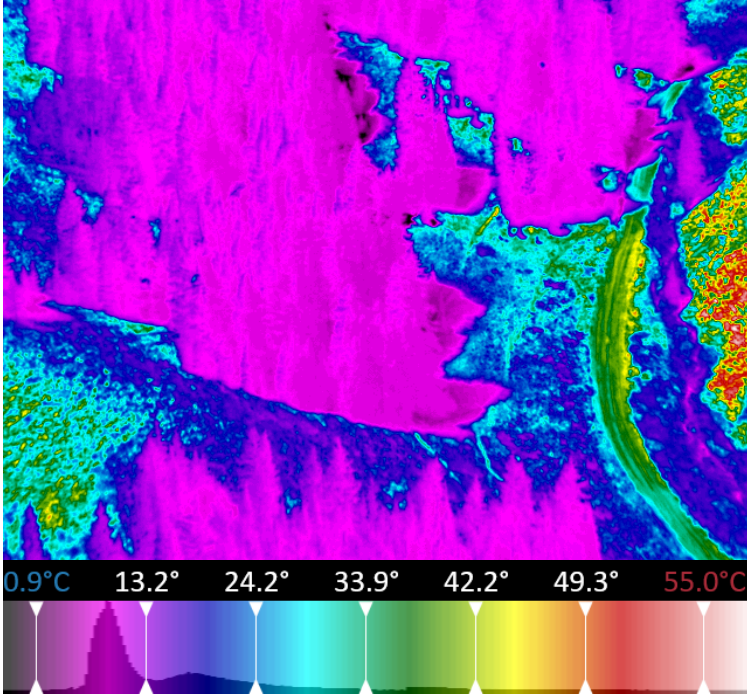
# Inspection Report

Project: TBS SAIL IV

Session: June 10, 2023 15.40.08

Image: 0054\_MWIR

|            |                        |               |                  |
|------------|------------------------|---------------|------------------|
| Project    | TBS SAIL IV            | Ambient       | 12.9 °C          |
| Date       | June 10, 2023 15.40.08 | Humidity      | 29.5%            |
| Date       | 2023:06:10             | GPS Latitude  | 38° 55' 16.95" N |
| Time       | 17:04:46               | GPS Longitude | 106° 57' 0.19" W |
| Comments   | 200m                   | GPS Altitude  | 3000.000000 m    |
| Emissivity | 0.9                    | GPS Heading   | 72.010002°       |





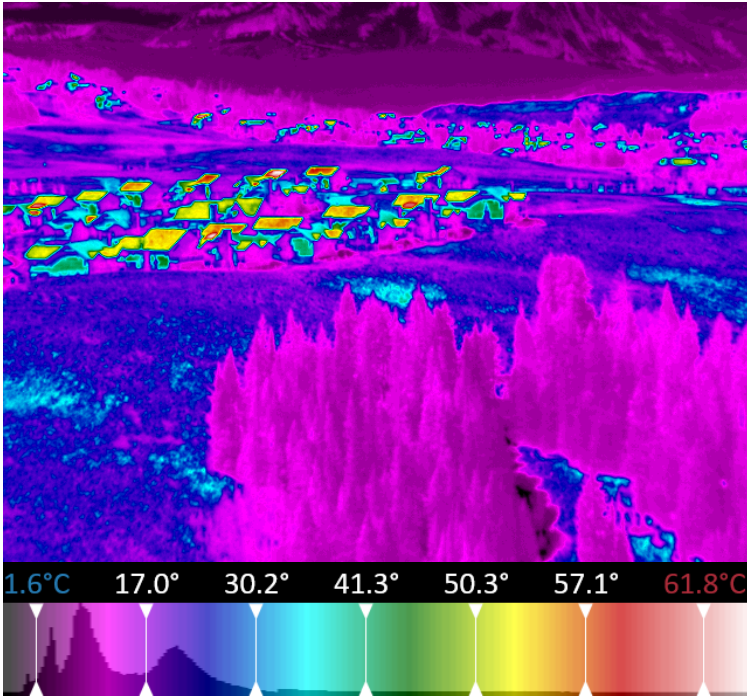
# Inspection Report

Project: TBS SAIL IV

Session: June 10, 2023 15.40.08

Image: 0055\_MWIR

|            |                        |               |                  |
|------------|------------------------|---------------|------------------|
| Project    | TBS SAIL IV            | Ambient       | 12.9 °C          |
| Date       | June 10, 2023 15.40.08 | Humidity      | 29.5%            |
| Date       | 2023:06:10             | GPS Latitude  | 38° 55' 16.95" N |
| Time       | 17:04:52               | GPS Longitude | 106° 57' 0.04" W |
| Comments   | 200m                   | GPS Altitude  | 2999.000000 m    |
| Emissivity | 0.9                    | GPS Heading   | 69.529999°       |



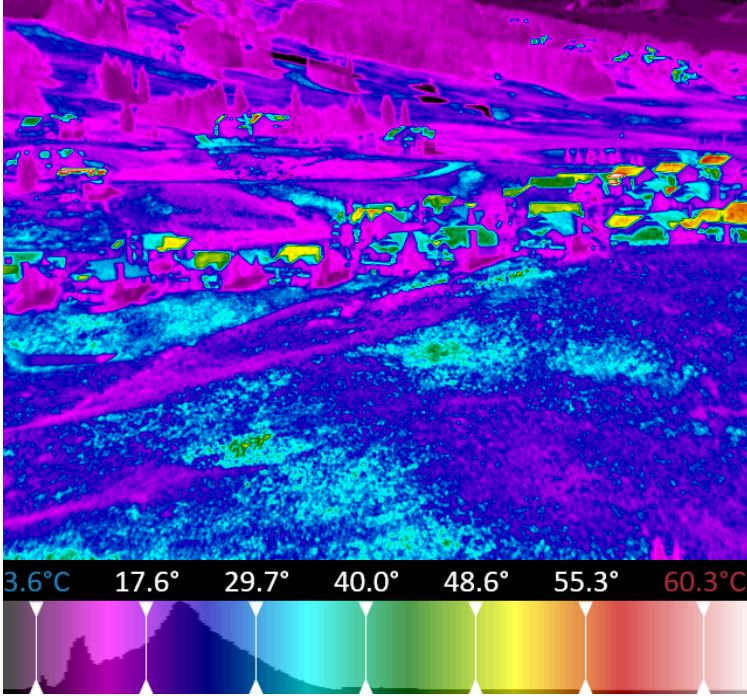
# Inspection Report

Project: TBS SAIL IV

Session: June 10, 2023 15.40.08

Image: 0056\_MWIR

|            |                        |               |                   |
|------------|------------------------|---------------|-------------------|
| Project    | TBS SAIL IV            | Ambient       | 12.9 °C           |
| Date       | June 10, 2023 15.40.08 | Humidity      | 29.5%             |
| Date       | 2023:06:10             | GPS Latitude  | 38° 55' 16.95" N  |
| Time       | 17:04:57               | GPS Longitude | 106° 56' 59.91" W |
| Comments   | 200m                   | GPS Altitude  | 2998.000000 m     |
| Emissivity | 0.9                    | GPS Heading   | 68.440002°        |





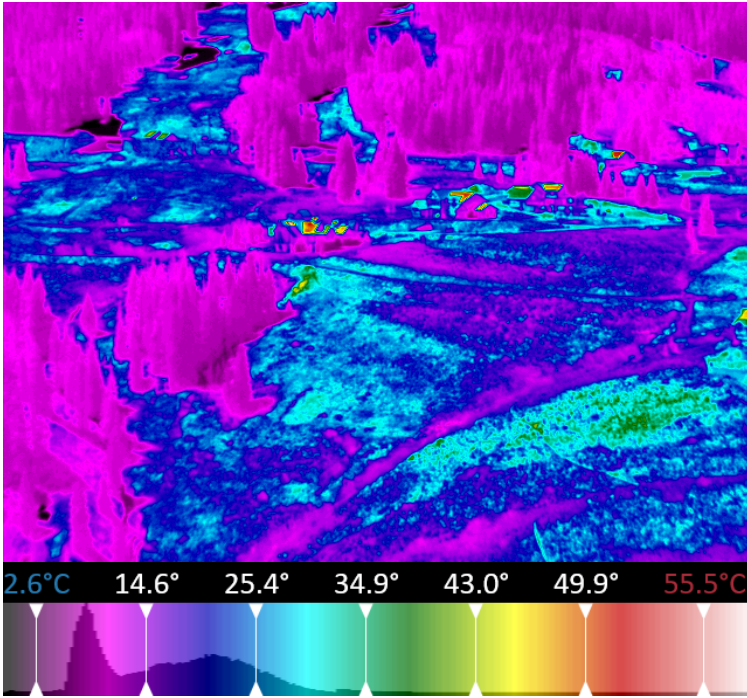
# Inspection Report

Project: TBS SAIL IV

Session: June 10, 2023 15.40.08

Image: 0057\_MWIR

|            |                        |               |                   |
|------------|------------------------|---------------|-------------------|
| Project    | TBS SAIL IV            | Ambient       | 12.9 °C           |
| Date       | June 10, 2023 15.40.08 | Humidity      | 29.5%             |
| Date       | 2023:06:10             | GPS Latitude  | 38° 55' 16.96" N  |
| Time       | 17:05:05               | GPS Longitude | 106° 56' 59.69" W |
| Comments   | 200m                   | GPS Altitude  | 2997.000000 m     |
| Emissivity | 0.9                    | GPS Heading   | 58.580002°        |



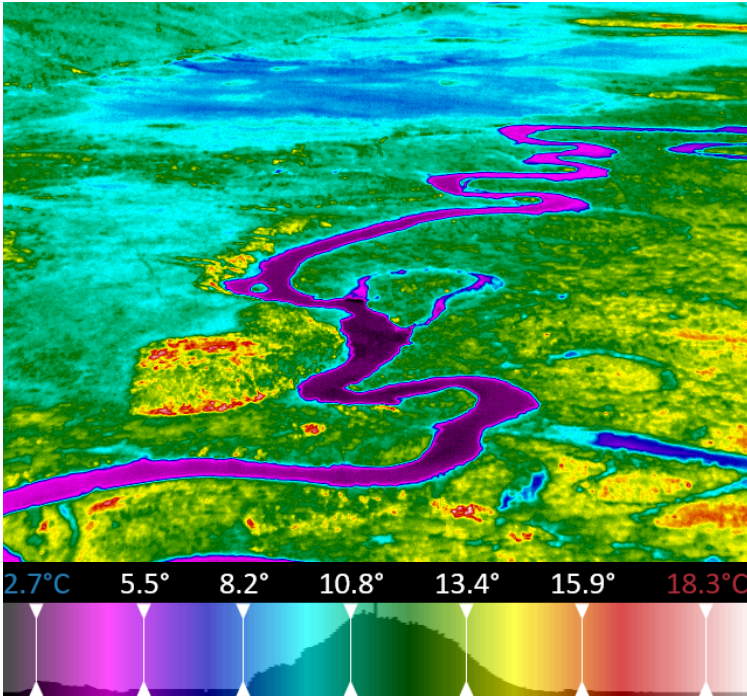
# Inspection Report

Project: TBS SAIL IV

Session: June 10, 2023 15.40.08

Image: 0058\_MWIR

|            |                        |               |                   |
|------------|------------------------|---------------|-------------------|
| Project    | TBS SAIL IV            | Ambient       | 12.9 °C           |
| Date       | June 10, 2023 15.40.08 | Humidity      | 29.5%             |
| Date       | 2023:06:10             | GPS Latitude  | 38° 55' 16.90" N  |
| Time       | 17:05:15               | GPS Longitude | 106° 56' 59.46" W |
| Comments   | 200m                   | GPS Altitude  | 2995.000000 m     |
| Emissivity | 0.9                    | GPS Heading   | 58.680000°        |





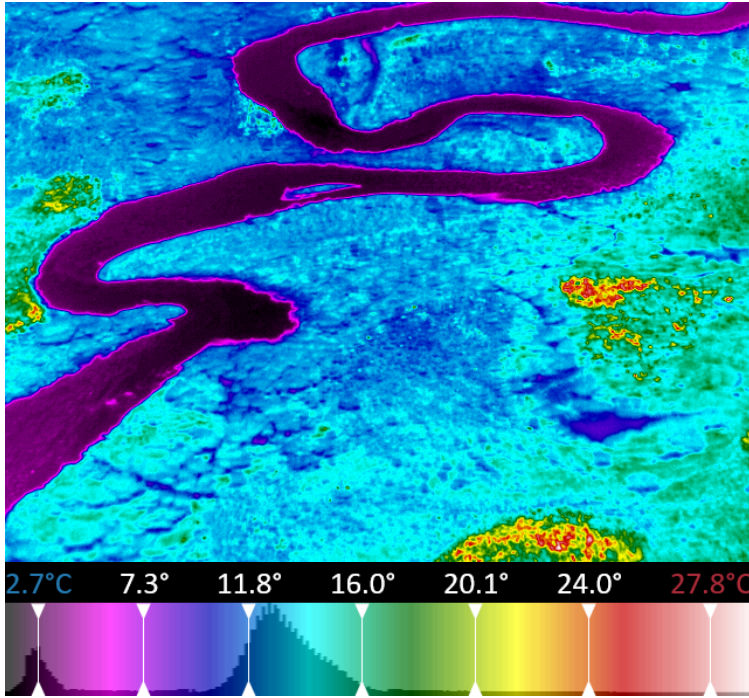
# Inspection Report

Project: TBS SAIL IV

Session: June 10, 2023 15.40.08

Image: 0059\_MWIR

|            |                        |               |                   |
|------------|------------------------|---------------|-------------------|
| Project    | TBS SAIL IV            | Ambient       | 12.9 °C           |
| Date       | June 10, 2023 15.40.08 | Humidity      | 29.5%             |
| Date       | 2023:06:10             | GPS Latitude  | 38° 55' 16.81" N  |
| Time       | 17:05:22               | GPS Longitude | 106° 56' 59.40" W |
| Comments   | 200m                   | GPS Altitude  | 2994.000000 m     |
| Emissivity | 0.9                    | GPS Heading   | 60.540001°        |



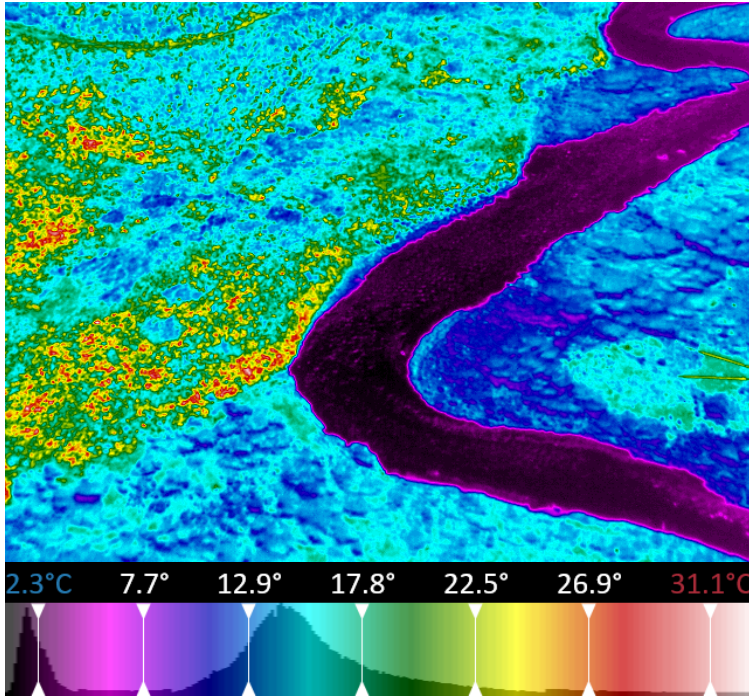
# Inspection Report

Project: TBS SAIL IV

Session: June 10, 2023 15.40.08

Image: 0060\_MWIR

|            |                        |               |                   |
|------------|------------------------|---------------|-------------------|
| Project    | TBS SAIL IV            | Ambient       | 12.9 °C           |
| Date       | June 10, 2023 15.40.08 | Humidity      | 29.5%             |
| Date       | 2023:06:10             | GPS Latitude  | 38° 55' 16.82" N  |
| Time       | 17:05:29               | GPS Longitude | 106° 56' 59.30" W |
| Comments   | 200m                   | GPS Altitude  | 2994.000000 m     |
| Emissivity | 0.9                    | GPS Heading   | 63.299999°        |






# Inspection Report

Project: TBS SAIL IV

Session: June 10, 2023 15.40.08

Image: 0061\_MWIR

|            |                        |               |                   |
|------------|------------------------|---------------|-------------------|
| Project    | TBS SAIL IV            | Ambient       | 12.9 °C           |
| Date       | June 10, 2023 15.40.08 | Humidity      | 29.5%             |
| Date       | 2023:06:10             | GPS Latitude  | 38° 55' 16.81" N  |
| Time       | 17:05:48               | GPS Longitude | 106° 56' 59.09" W |
| Comments   | 200m                   | GPS Altitude  | 2992.000000 m     |
| Emissivity | 0.9                    | GPS Heading   | 56.189999°        |



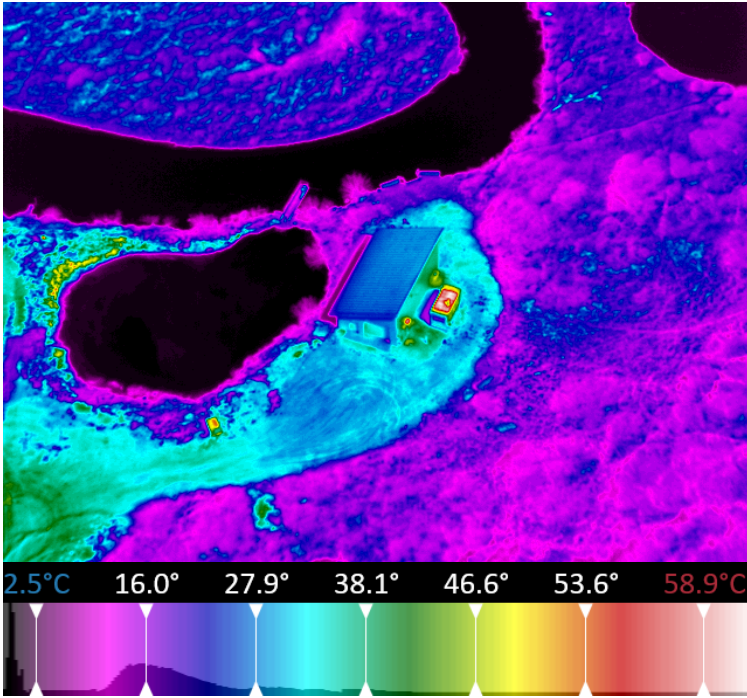
# Inspection Report

Project: TBS SAIL IV

Session: June 10, 2023 15.40.08

Image: 0062\_MWIR

|            |                        |               |                   |
|------------|------------------------|---------------|-------------------|
| Project    | TBS SAIL IV            | Ambient       | 12.9 °C           |
| Date       | June 10, 2023 15.40.08 | Humidity      | 29.5%             |
| Date       | 2023:06:10             | GPS Latitude  | 38° 55' 16.78" N  |
| Time       | 17:05:57               | GPS Longitude | 106° 56' 59.18" W |
| Comments   | 200m                   | GPS Altitude  | 2992.000000 m     |
| Emissivity | 0.9                    | GPS Heading   | 61.439999°        |





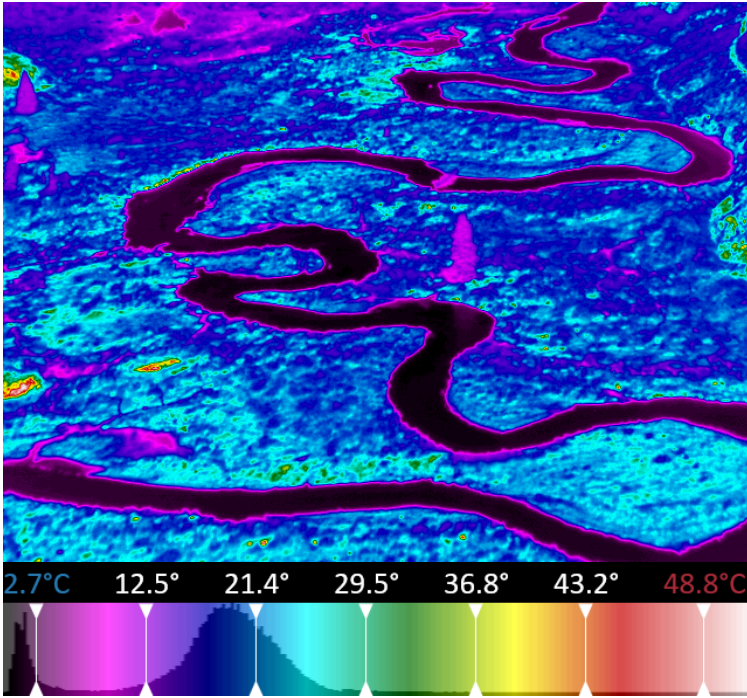
# Inspection Report

Project: TBS SAIL IV

Session: June 10, 2023 15.40.08

Image: 0063\_MWIR

|            |                        |               |                   |
|------------|------------------------|---------------|-------------------|
| Project    | TBS SAIL IV            | Ambient       | 12.9 °C           |
| Date       | June 10, 2023 15.40.08 | Humidity      | 29.5%             |
| Date       | 2023:06:10             | GPS Latitude  | 38° 55' 16.81" N  |
| Time       | 17:06:06               | GPS Longitude | 106° 56' 59.21" W |
| Comments   | 200m                   | GPS Altitude  | 2992.000000 m     |
| Emissivity | 0.9                    | GPS Heading   | 63.990002°        |



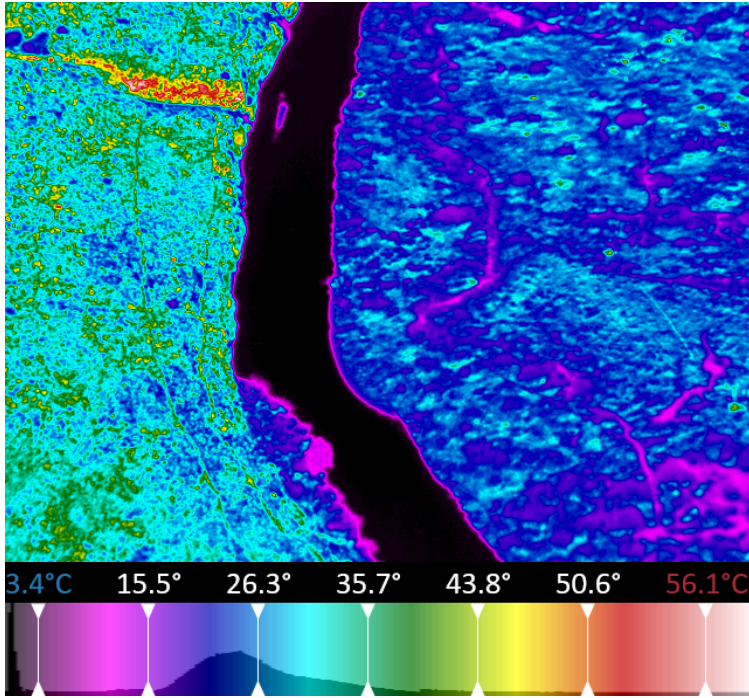
# Inspection Report

Project: TBS SAIL IV

Session: June 10, 2023 15.40.08

Image: 0064\_MWIR

|            |                        |               |                   |
|------------|------------------------|---------------|-------------------|
| Project    | TBS SAIL IV            | Ambient       | 12.9 °C           |
| Date       | June 10, 2023 15.40.08 | Humidity      | 29.5%             |
| Date       | 2023:06:10             | GPS Latitude  | 38° 55' 16.78" N  |
| Time       | 17:06:13               | GPS Longitude | 106° 56' 59.29" W |
| Comments   | 200m                   | GPS Altitude  | 2993.000000 m     |
| Emissivity | 0.9                    | GPS Heading   | 63.430000°        |





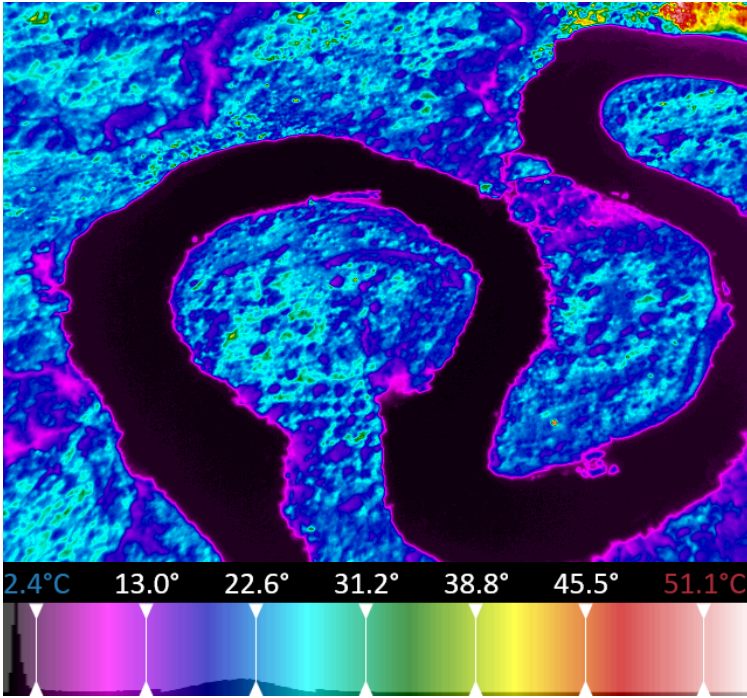
# Inspection Report

Project: TBS SAIL IV

Session: June 10, 2023 15.40.08

Image: 0065\_MWIR

|            |                        |               |                   |
|------------|------------------------|---------------|-------------------|
| Project    | TBS SAIL IV            | Ambient       | 12.9 °C           |
| Date       | June 10, 2023 15.40.08 | Humidity      | 29.5%             |
| Date       | 2023:06:10             | GPS Latitude  | 38° 55' 16.73" N  |
| Time       | 17:06:20               | GPS Longitude | 106° 56' 59.31" W |
| Comments   | 200m                   | GPS Altitude  | 2993.000000 m     |
| Emissivity | 0.9                    | GPS Heading   | 66.900002°        |



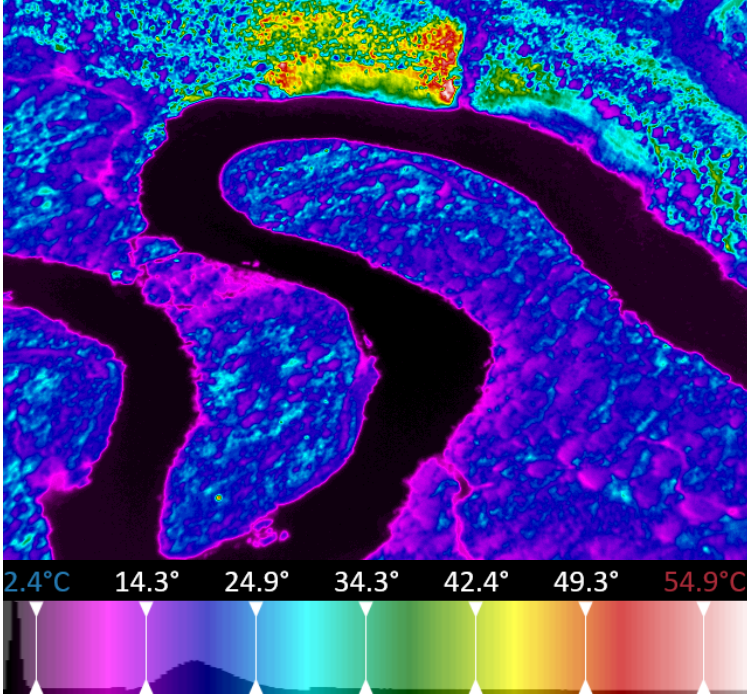
# Inspection Report

Project: TBS SAIL IV

Session: June 10, 2023 15.40.08

Image: 0066\_MWIR

|            |                        |               |                   |
|------------|------------------------|---------------|-------------------|
| Project    | TBS SAIL IV            | Ambient       | 12.9 °C           |
| Date       | June 10, 2023 15.40.08 | Humidity      | 29.5%             |
| Date       | 2023:06:10             | GPS Latitude  | 38° 55' 16.69" N  |
| Time       | 17:06:27               | GPS Longitude | 106° 56' 59.30" W |
| Comments   | 200m                   | GPS Altitude  | 2992.000000 m     |
| Emissivity | 0.9                    | GPS Heading   | 73.330002°        |





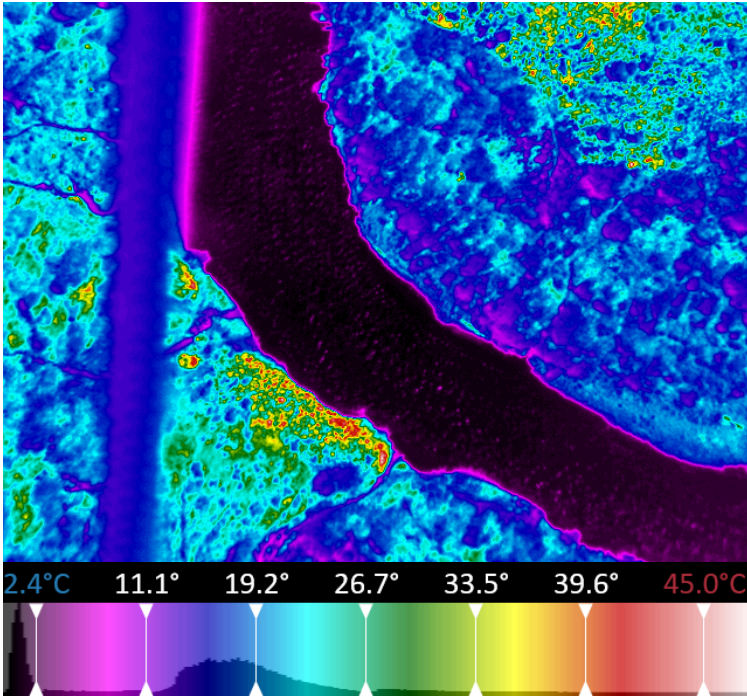
# Inspection Report

Project: TBS SAIL IV

Session: June 10, 2023 15.40.08

Image: 0067\_MWIR

|            |                        |               |                   |
|------------|------------------------|---------------|-------------------|
| Project    | TBS SAIL IV            | Ambient       | 12.9 °C           |
| Date       | June 10, 2023 15.40.08 | Humidity      | 29.5%             |
| Date       | 2023:06:10             | GPS Latitude  | 38° 55' 16.73" N  |
| Time       | 17:06:34               | GPS Longitude | 106° 56' 59.17" W |
| Comments   | 200m                   | GPS Altitude  | 2991.000000 m     |
| Emissivity | 0.9                    | GPS Heading   | 82.279999°        |



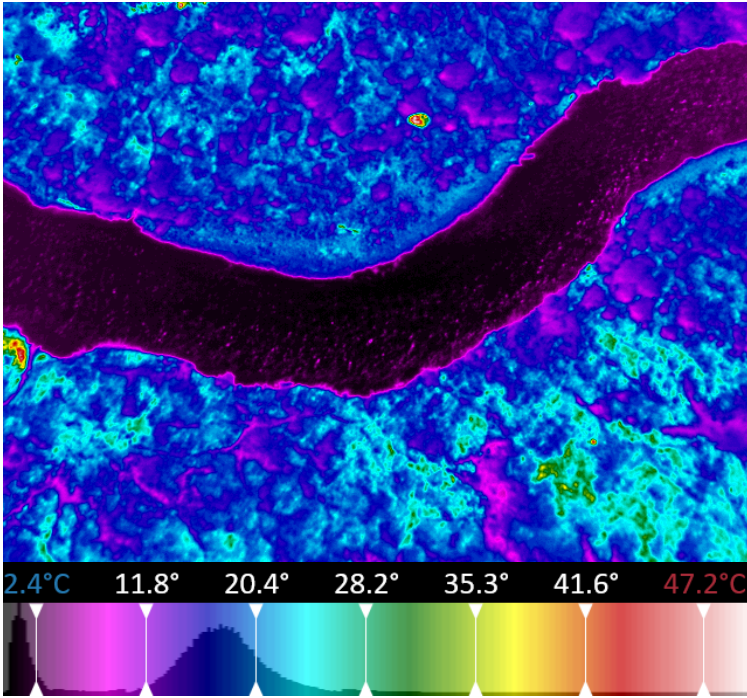
# Inspection Report

Project: TBS SAIL IV

Session: June 10, 2023 15.40.08

Image: 0068\_MWIR

|            |                        |               |                   |
|------------|------------------------|---------------|-------------------|
| Project    | TBS SAIL IV            | Ambient       | 12.9 °C           |
| Date       | June 10, 2023 15.40.08 | Humidity      | 29.5%             |
| Date       | 2023:06:10             | GPS Latitude  | 38° 55' 16.79" N  |
| Time       | 17:06:39               | GPS Longitude | 106° 56' 59.11" W |
| Comments   | 200m                   | GPS Altitude  | 2991.000000 m     |
| Emissivity | 0.9                    | GPS Heading   | 78.559998°        |





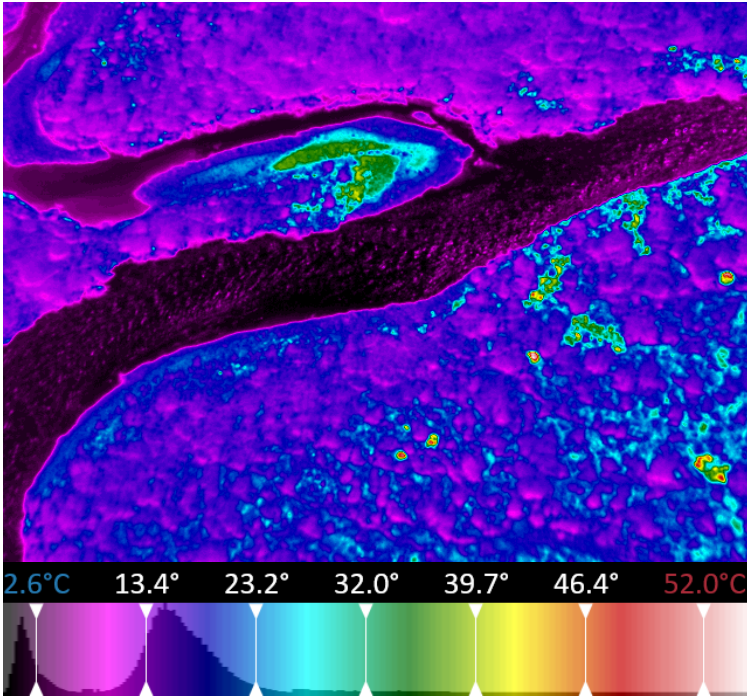
# Inspection Report

Project: TBS SAIL IV

Session: June 10, 2023 15.40.08

Image: 0069\_MWIR

|            |                        |               |                   |
|------------|------------------------|---------------|-------------------|
| Project    | TBS SAIL IV            | Ambient       | 12.9 °C           |
| Date       | June 10, 2023 15.40.08 | Humidity      | 29.5%             |
| Date       | 2023:06:10             | GPS Latitude  | 38° 55' 16.78" N  |
| Time       | 17:06:45               | GPS Longitude | 106° 56' 59.14" W |
| Comments   | 200m                   | GPS Altitude  | 2992.000000 m     |
| Emissivity | 0.9                    | GPS Heading   | 71.190002°        |



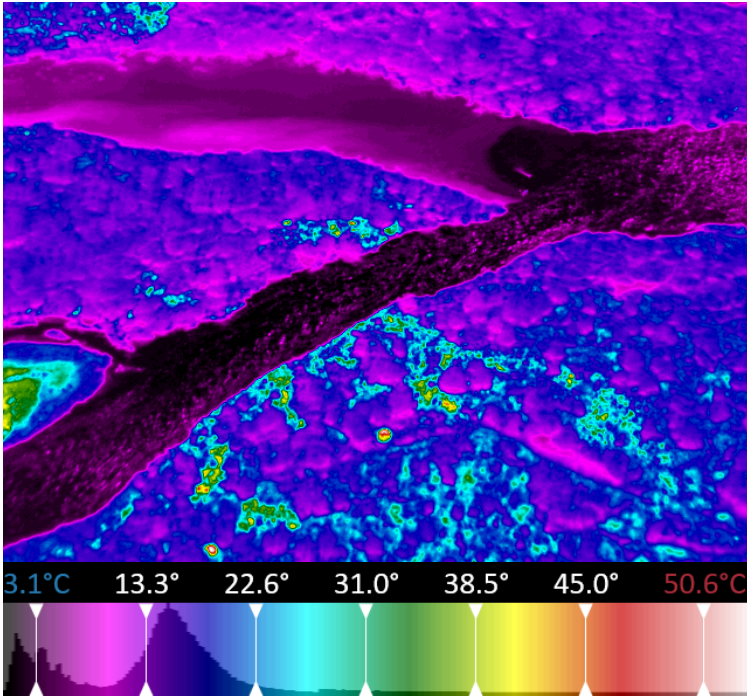
# Inspection Report

Project: TBS SAIL IV

Session: June 10, 2023 15.40.08

Image: 0070\_MWIR

|            |                        |               |                   |
|------------|------------------------|---------------|-------------------|
| Project    | TBS SAIL IV            | Ambient       | 12.9 °C           |
| Date       | June 10, 2023 15.40.08 | Humidity      | 29.5%             |
| Date       | 2023:06:10             | GPS Latitude  | 38° 55' 16.69" N  |
| Time       | 17:06:52               | GPS Longitude | 106° 56' 59.21" W |
| Comments   | 200m                   | GPS Altitude  | 2992.000000 m     |
| Emissivity | 0.9                    | GPS Heading   | 72.760002°        |





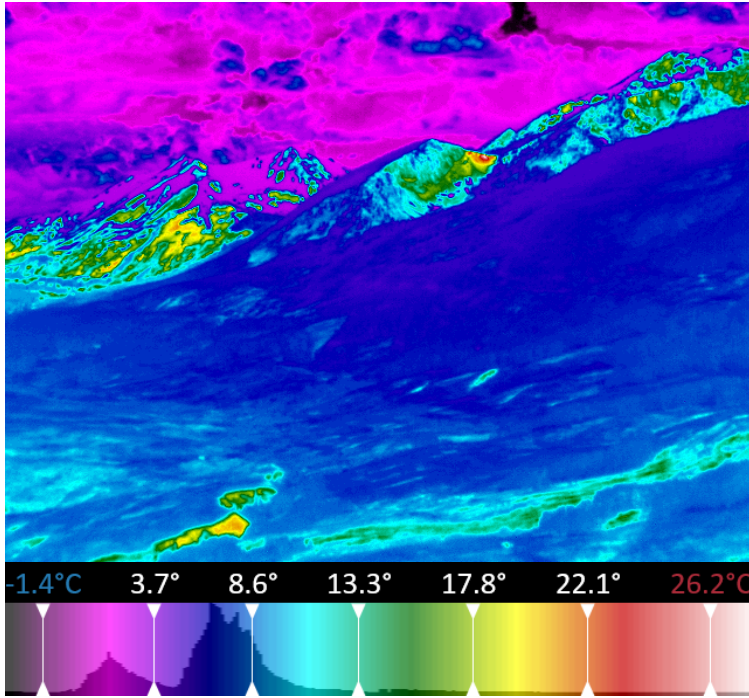
# Inspection Report

Project: TBS SAIL IV

Session: June 10, 2023 15.40.08

Image: 0071\_MWIR

|            |                        |               |                   |
|------------|------------------------|---------------|-------------------|
| Project    | TBS SAIL IV            | Ambient       | 11.1 °C           |
| Date       | June 10, 2023 15.40.08 | Humidity      | 29.2%             |
| Date       | 2023:06:10             | GPS Latitude  | 38° 55' 16.27" N  |
| Time       | 17:10:13               | GPS Longitude | 106° 56' 59.56" W |
| Comments   | 300m                   | GPS Altitude  | 3109.000000 m     |
| Emissivity | 0.9                    | GPS Heading   | 53.169998°        |



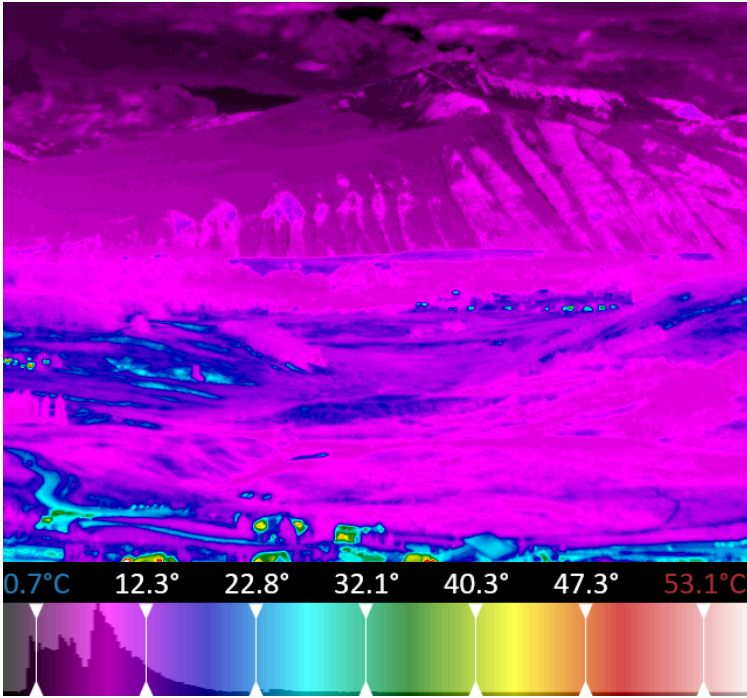
# Inspection Report

Project: TBS SAIL IV

Session: June 10, 2023 15.40.08

Image: 0072\_MWIR

|            |                        |               |                   |
|------------|------------------------|---------------|-------------------|
| Project    | TBS SAIL IV            | Ambient       | 11.1 °C           |
| Date       | June 10, 2023 15.40.08 | Humidity      | 29.2%             |
| Date       | 2023:06:10             | GPS Latitude  | 38° 55' 16.26" N  |
| Time       | 17:10:23               | GPS Longitude | 106° 56' 59.71" W |
| Comments   | 300m                   | GPS Altitude  | 3110.000000 m     |
| Emissivity | 0.9                    | GPS Heading   | 84.680000°        |





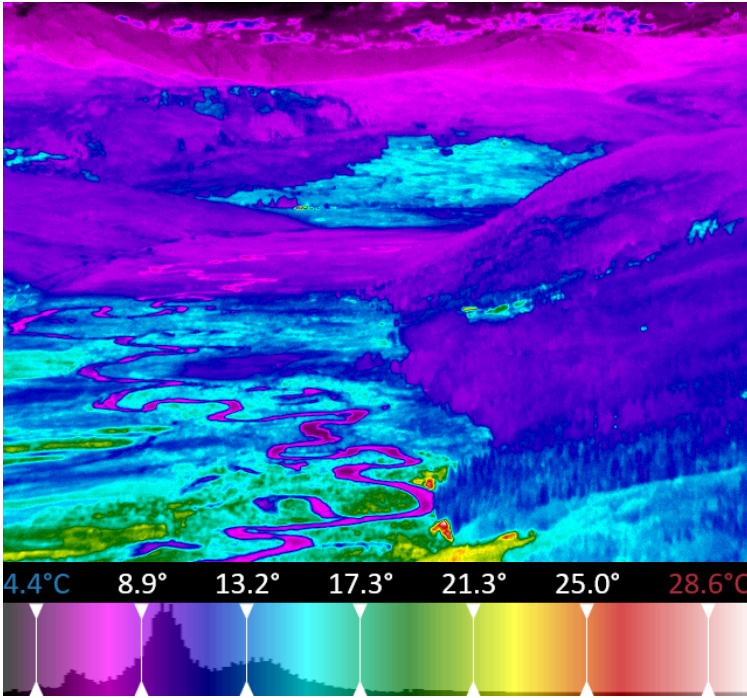
# Inspection Report

Project: TBS SAIL IV

Session: June 10, 2023 15.40.08

Image: 0073\_MWIR

|            |                        |               |                   |
|------------|------------------------|---------------|-------------------|
| Project    | TBS SAIL IV            | Ambient       | 11.1 °C           |
| Date       | June 10, 2023 15.40.08 | Humidity      | 29.2%             |
| Date       | 2023:06:10             | GPS Latitude  | 38° 55' 16.38" N  |
| Time       | 17:10:30               | GPS Longitude | 106° 56' 59.53" W |
| Comments   | 300m                   | GPS Altitude  | 3110.000000 m     |
| Emissivity | 0.9                    | GPS Heading   | 102.089996°       |



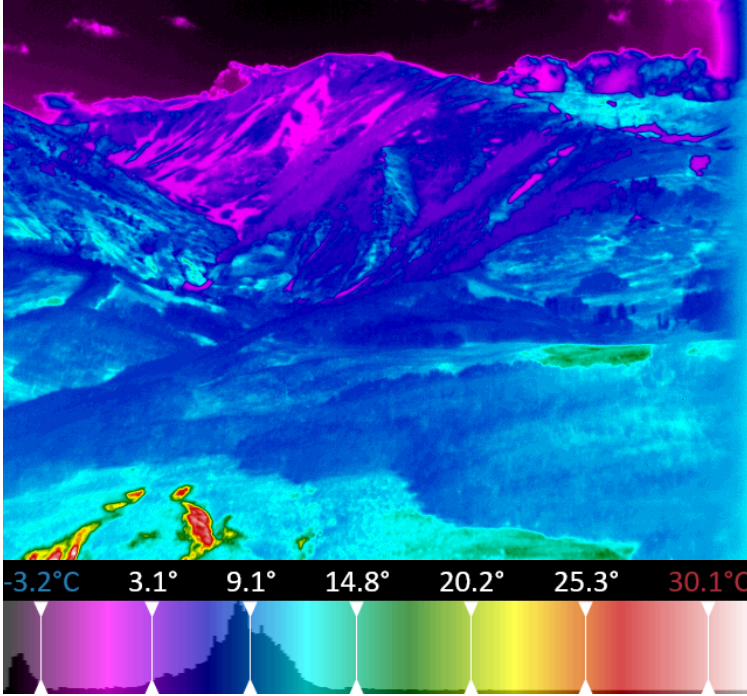
# Inspection Report

Project: TBS SAIL IV

Session: June 10, 2023 15.40.08

Image: 0074\_MWIR

|            |                        |               |                   |
|------------|------------------------|---------------|-------------------|
| Project    | TBS SAIL IV            | Ambient       | 11.1 °C           |
| Date       | June 10, 2023 15.40.08 | Humidity      | 29.2%             |
| Date       | 2023:06:10             | GPS Latitude  | 38° 55' 16.56" N  |
| Time       | 17:10:37               | GPS Longitude | 106° 56' 59.32" W |
| Comments   | 300m                   | GPS Altitude  | 3110.000000 m     |
| Emissivity | 0.9                    | GPS Heading   | 111.570000°       |





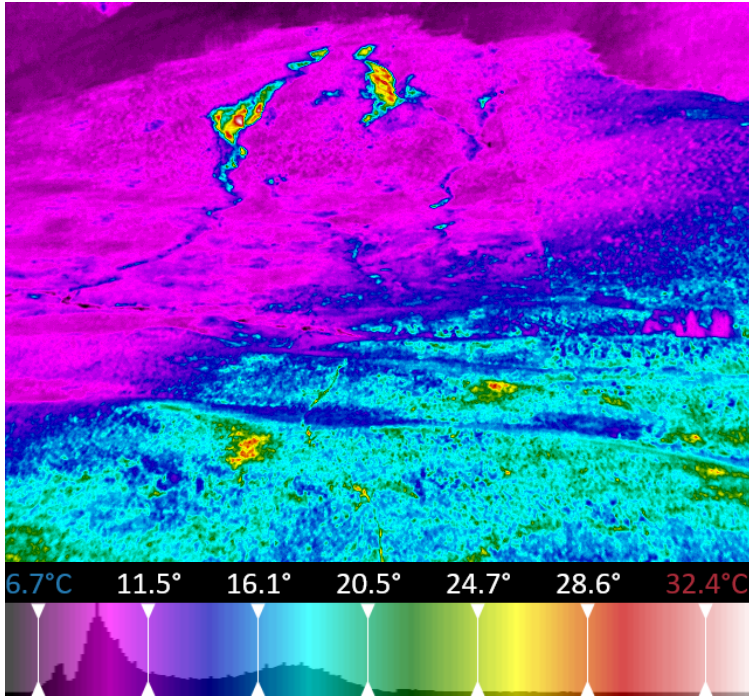
# Inspection Report

Project: TBS SAIL IV

Session: June 10, 2023 15.40.08

Image: 0075\_MWIR

|            |                        |               |                   |
|------------|------------------------|---------------|-------------------|
| Project    | TBS SAIL IV            | Ambient       | 11.1 °C           |
| Date       | June 10, 2023 15.40.08 | Humidity      | 29.2%             |
| Date       | 2023:06:10             | GPS Latitude  | 38° 55' 16.67" N  |
| Time       | 17:10:42               | GPS Longitude | 106° 56' 59.16" W |
| Comments   | 300m                   | GPS Altitude  | 3110.000000 m     |
| Emissivity | 0.9                    | GPS Heading   | 114.370003°       |




# Inspection Report

Project: TBS SAIL IV

Session: June 10, 2023 15.40.08

Image: 0076\_MWIR

|            |                        |               |                   |
|------------|------------------------|---------------|-------------------|
| Project    | TBS SAIL IV            | Ambient       | 11.1 °C           |
| Date       | June 10, 2023 15.40.08 | Humidity      | 29.2%             |
| Date       | 2023:06:10             | GPS Latitude  | 38° 55' 16.72" N  |
| Time       | 17:10:47               | GPS Longitude | 106° 56' 59.03" W |
| Comments   | 300m                   | GPS Altitude  | 3110.000000 m     |
| Emissivity | 0.9                    | GPS Heading   | 99.209999°        |





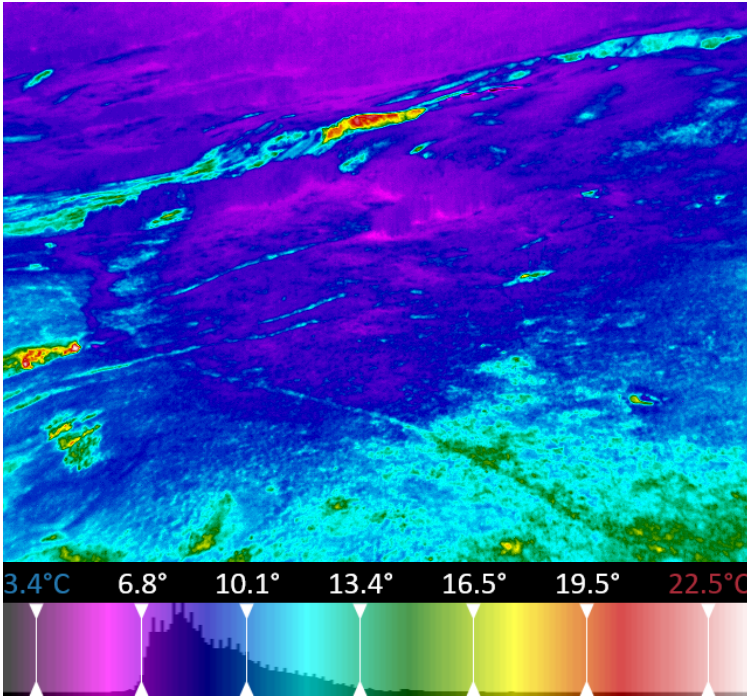
# Inspection Report

Project: TBS SAIL IV

Session: June 10, 2023 15.40.08

Image: 0077\_MWIR

|            |                        |               |                   |
|------------|------------------------|---------------|-------------------|
| Project    | TBS SAIL IV            | Ambient       | 11.1 °C           |
| Date       | June 10, 2023 15.40.08 | Humidity      | 29.2%             |
| Date       | 2023:06:10             | GPS Latitude  | 38° 55' 16.73" N  |
| Time       | 17:10:51               | GPS Longitude | 106° 56' 58.95" W |
| Comments   | 300m                   | GPS Altitude  | 3109.000000 m     |
| Emissivity | 0.9                    | GPS Heading   | 90.440002°        |



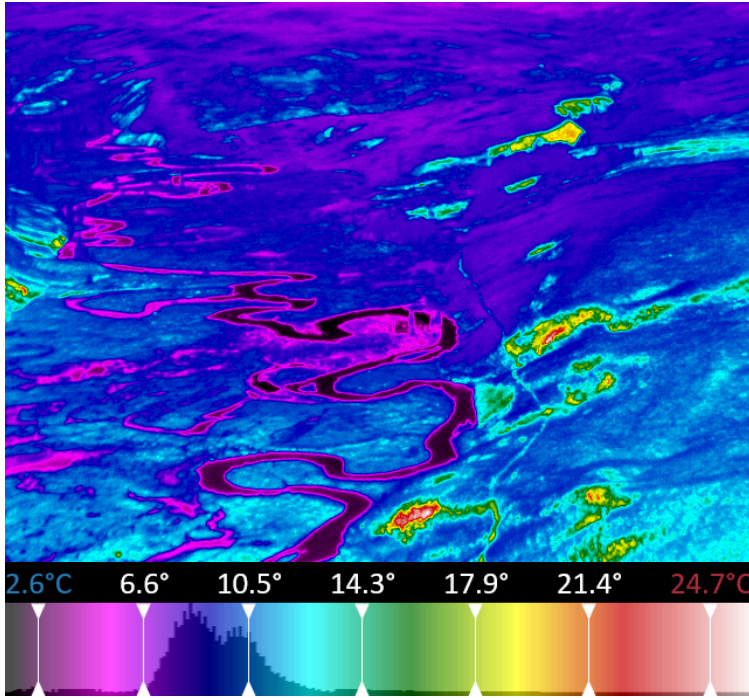
# Inspection Report

Project: TBS SAIL IV

Session: June 10, 2023 15.40.08

Image: 0078\_MWIR

|            |                        |               |                   |
|------------|------------------------|---------------|-------------------|
| Project    | TBS SAIL IV            | Ambient       | 11.1 °C           |
| Date       | June 10, 2023 15.40.08 | Humidity      | 29.2%             |
| Date       | 2023:06:10             | GPS Latitude  | 38° 55' 16.66" N  |
| Time       | 17:11:07               | GPS Longitude | 106° 56' 58.90" W |
| Comments   | 300m                   | GPS Altitude  | 3109.000000 m     |
| Emissivity | 0.9                    | GPS Heading   | 92.410004°        |





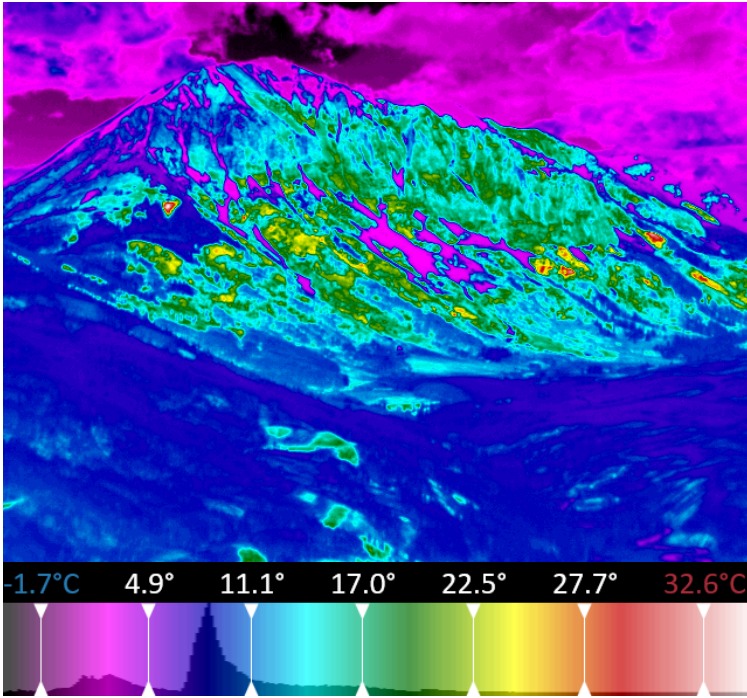
# Inspection Report

Project: TBS SAIL IV

Session: June 10, 2023 15.40.08

Image: 0079\_MWIR

|            |                        |               |                   |
|------------|------------------------|---------------|-------------------|
| Project    | TBS SAIL IV            | Ambient       | 11.1 °C           |
| Date       | June 10, 2023 15.40.08 | Humidity      | 29.2%             |
| Date       | 2023:06:10             | GPS Latitude  | 38° 55' 16.72" N  |
| Time       | 17:11:16               | GPS Longitude | 106° 56' 58.57" W |
| Comments   | 300m                   | GPS Altitude  | 3107.000000 m     |
| Emissivity | 0.9                    | GPS Heading   | 88.949997°        |



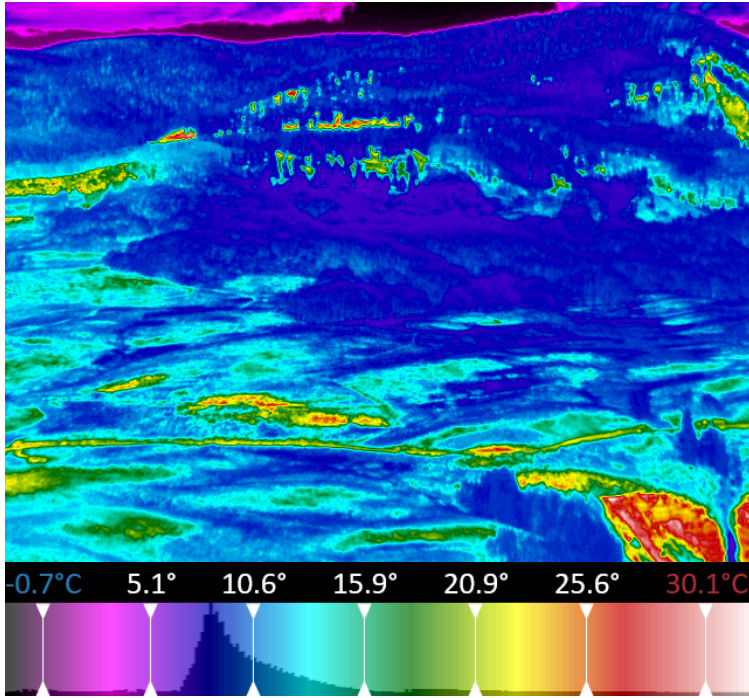
# Inspection Report

Project: TBS SAIL IV

Session: June 10, 2023 15.40.08

Image: 0080\_MWIR

|            |                        |               |                   |
|------------|------------------------|---------------|-------------------|
| Project    | TBS SAIL IV            | Ambient       | 11.1 °C           |
| Date       | June 10, 2023 15.40.08 | Humidity      | 29.2%             |
| Date       | 2023:06:10             | GPS Latitude  | 38° 55' 16.64" N  |
| Time       | 17:11:23               | GPS Longitude | 106° 56' 58.55" W |
| Comments   | 300m                   | GPS Altitude  | 3107.000000 m     |
| Emissivity | 0.9                    | GPS Heading   | 61.830002°        |






# Inspection Report

Project: TBS SAIL IV

Session: June 10, 2023 15.40.08

Image: 0081\_MWIR

|            |                        |               |                   |
|------------|------------------------|---------------|-------------------|
| Project    | TBS SAIL IV            | Ambient       | 11.1 °C           |
| Date       | June 10, 2023 15.40.08 | Humidity      | 29.2%             |
| Date       | 2023:06:10             | GPS Latitude  | 38° 55' 16.56" N  |
| Time       | 17:11:30               | GPS Longitude | 106° 56' 58.69" W |
| Comments   | 300m                   | GPS Altitude  | 3107.000000 m     |
| Emissivity | 0.9                    | GPS Heading   | 70.419998°        |



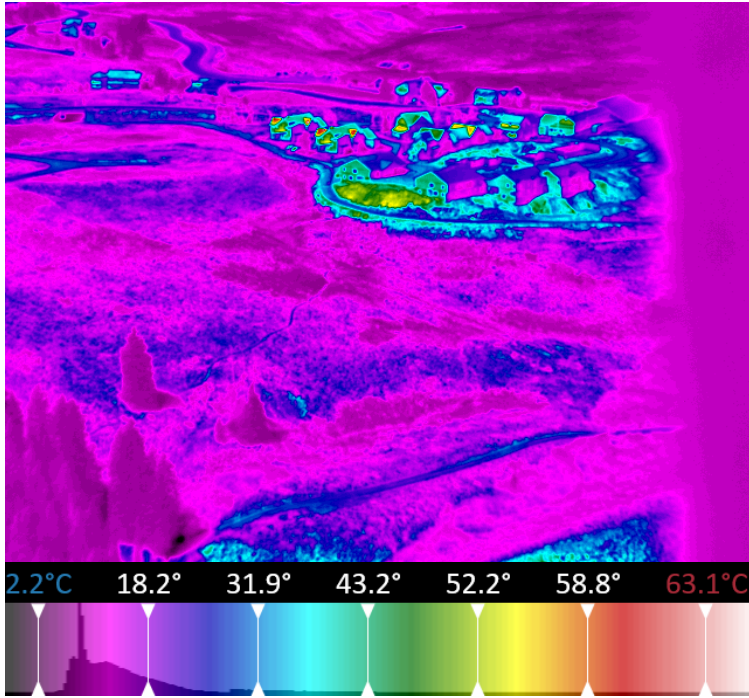
# Inspection Report

Project: TBS SAIL IV

Session: June 10, 2023 15.40.08

Image: 0082\_MWIR

|            |                        |               |                   |
|------------|------------------------|---------------|-------------------|
| Project    | TBS SAIL IV            | Ambient       | 11.1 °C           |
| Date       | June 10, 2023 15.40.08 | Humidity      | 29.2%             |
| Date       | 2023:06:10             | GPS Latitude  | 38° 55' 16.57" N  |
| Time       | 17:11:35               | GPS Longitude | 106° 56' 58.65" W |
| Comments   | 300m                   | GPS Altitude  | 3107.000000 m     |
| Emissivity | 0.9                    | GPS Heading   | 70.830002°        |





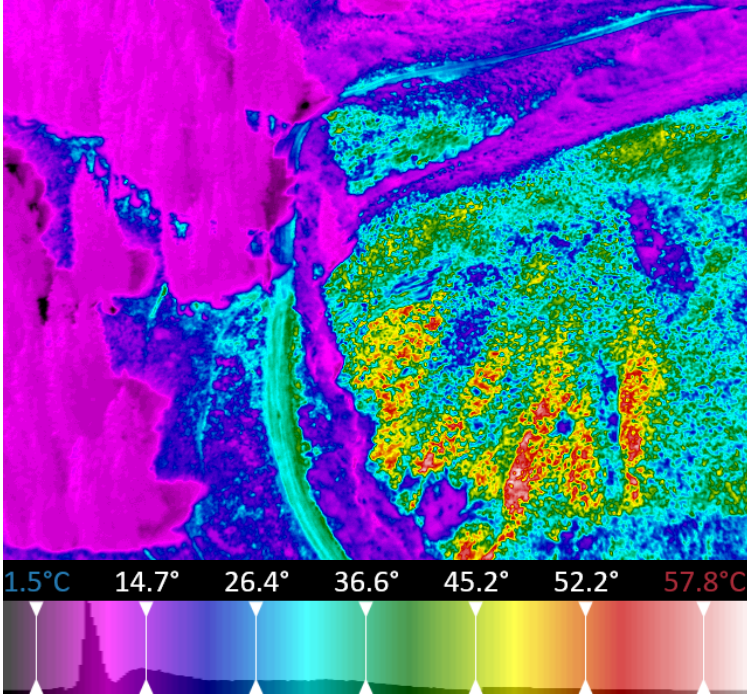
# Inspection Report

Project: TBS SAIL IV

Session: June 10, 2023 15.40.08

Image: 0083\_MWIR

|            |                        |               |                   |
|------------|------------------------|---------------|-------------------|
| Project    | TBS SAIL IV            | Ambient       | 11.1 °C           |
| Date       | June 10, 2023 15.40.08 | Humidity      | 29.2%             |
| Date       | 2023:06:10             | GPS Latitude  | 38° 55' 16.54" N  |
| Time       | 17:11:41               | GPS Longitude | 106° 56' 58.53" W |
| Comments   | 300m                   | GPS Altitude  | 3106.000000 m     |
| Emissivity | 0.9                    | GPS Heading   | 72.550003°        |



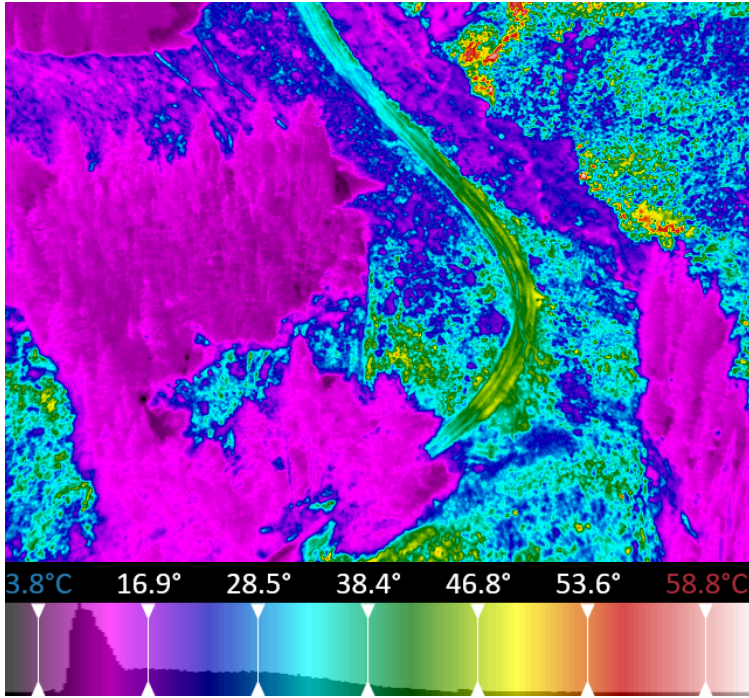
# Inspection Report

Project: TBS SAIL IV

Session: June 10, 2023 15.40.08

Image: 0084\_MWIR

|            |                        |               |                   |
|------------|------------------------|---------------|-------------------|
| Project    | TBS SAIL IV            | Ambient       | 11.1 °C           |
| Date       | June 10, 2023 15.40.08 | Humidity      | 29.2%             |
| Date       | 2023:06:10             | GPS Latitude  | 38° 55' 16.62" N  |
| Time       | 17:11:46               | GPS Longitude | 106° 56' 58.31" W |
| Comments   | 300m                   | GPS Altitude  | 3105.000000 m     |
| Emissivity | 0.9                    | GPS Heading   | 77.559998°        |





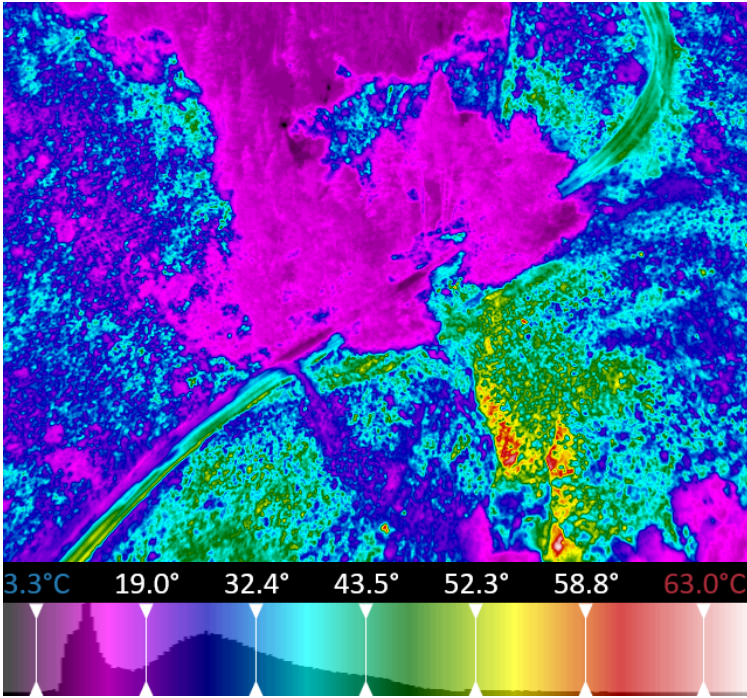
# Inspection Report

Project: TBS SAIL IV

Session: June 10, 2023 15.40.08

Image: 0085\_MWIR

|            |                        |               |                   |
|------------|------------------------|---------------|-------------------|
| Project    | TBS SAIL IV            | Ambient       | 11.1 °C           |
| Date       | June 10, 2023 15.40.08 | Humidity      | 29.2%             |
| Date       | 2023:06:10             | GPS Latitude  | 38° 55' 16.72" N  |
| Time       | 17:11:51               | GPS Longitude | 106° 56' 58.00" W |
| Comments   | 300m                   | GPS Altitude  | 3104.000000 m     |
| Emissivity | 0.9                    | GPS Heading   | 78.610001°        |



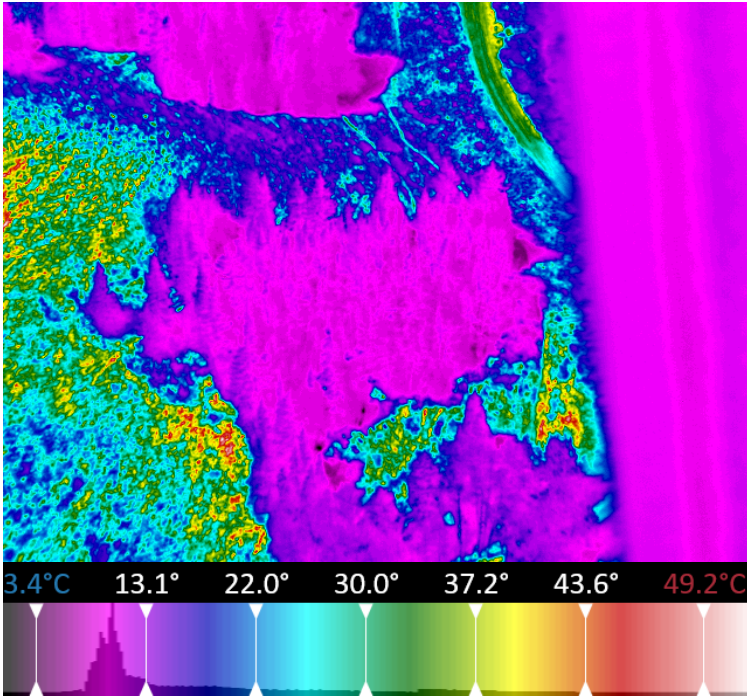
# Inspection Report

Project: TBS SAIL IV

Session: June 10, 2023 15.40.08

Image: 0086\_MWIR

|            |                        |               |                   |
|------------|------------------------|---------------|-------------------|
| Project    | TBS SAIL IV            | Ambient       | 11.1 °C           |
| Date       | June 10, 2023 15.40.08 | Humidity      | 29.2%             |
| Date       | 2023:06:10             | GPS Latitude  | 38° 55' 16.69" N  |
| Time       | 17:11:56               | GPS Longitude | 106° 56' 57.86" W |
| Comments   | 300m                   | GPS Altitude  | 3102.000000 m     |
| Emissivity | 0.9                    | GPS Heading   | 55.250000°        |





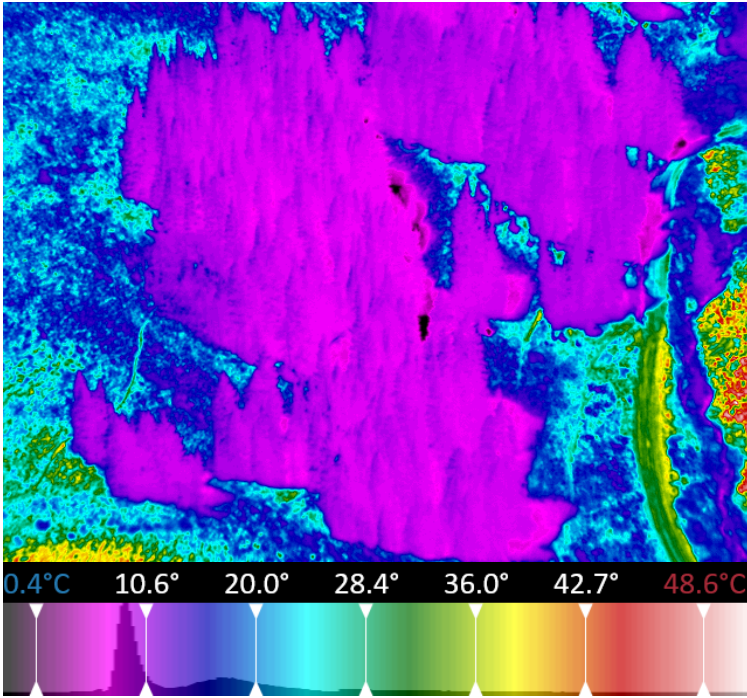
# Inspection Report

Project: TBS SAIL IV

Session: June 10, 2023 15.40.08

Image: 0087\_MWIR

|            |                        |               |                   |
|------------|------------------------|---------------|-------------------|
| Project    | TBS SAIL IV            | Ambient       | 11.1 °C           |
| Date       | June 10, 2023 15.40.08 | Humidity      | 29.2%             |
| Date       | 2023:06:10             | GPS Latitude  | 38° 55' 16.52" N  |
| Time       | 17:12:04               | GPS Longitude | 106° 56' 57.98" W |
| Comments   | 300m                   | GPS Altitude  | 3102.000000 m     |
| Emissivity | 0.9                    | GPS Heading   | 59.189999°        |



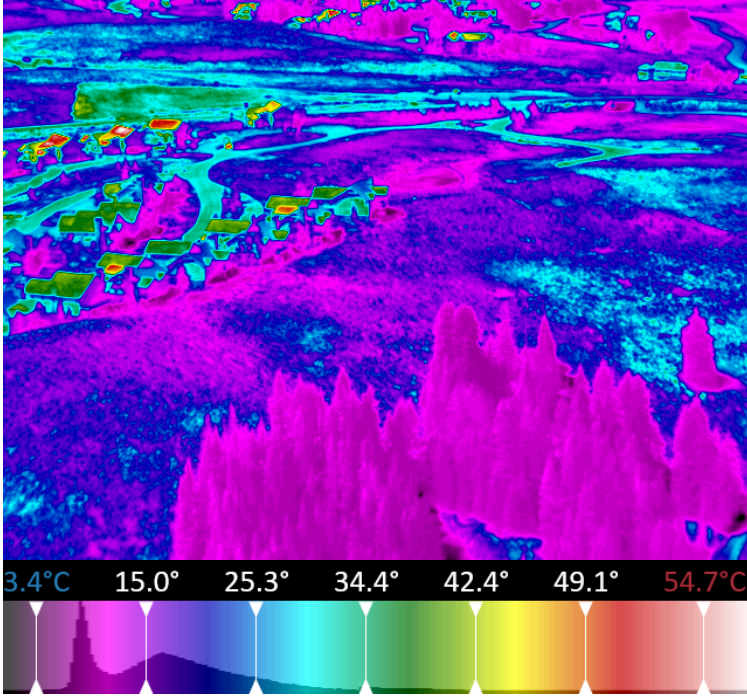
# Inspection Report

Project: TBS SAIL IV

Session: June 10, 2023 15.40.08

Image: 0088\_MWIR

|            |                        |               |                   |
|------------|------------------------|---------------|-------------------|
| Project    | TBS SAIL IV            | Ambient       | 11.1 °C           |
| Date       | June 10, 2023 15.40.08 | Humidity      | 29.2%             |
| Date       | 2023:06:10             | GPS Latitude  | 38° 55' 16.45" N  |
| Time       | 17:12:10               | GPS Longitude | 106° 56' 58.05" W |
| Comments   | 300m                   | GPS Altitude  | 3102.000000 m     |
| Emissivity | 0.9                    | GPS Heading   | 69.190002°        |





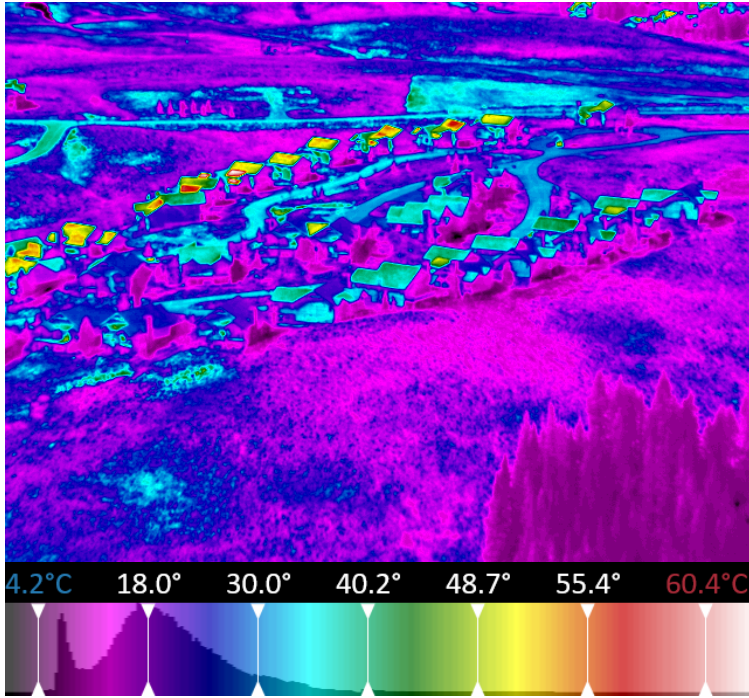
# Inspection Report

Project: TBS SAIL IV

Session: June 10, 2023 15.40.08

Image: 0089\_MWIR

|            |                        |               |                   |
|------------|------------------------|---------------|-------------------|
| Project    | TBS SAIL IV            | Ambient       | 11.1 °C           |
| Date       | June 10, 2023 15.40.08 | Humidity      | 29.2%             |
| Date       | 2023:06:10             | GPS Latitude  | 38° 55' 16.45" N  |
| Time       | 17:12:14               | GPS Longitude | 106° 56' 58.08" W |
| Comments   | 300m                   | GPS Altitude  | 3102.000000 m     |
| Emissivity | 0.9                    | GPS Heading   | 75.779999°        |



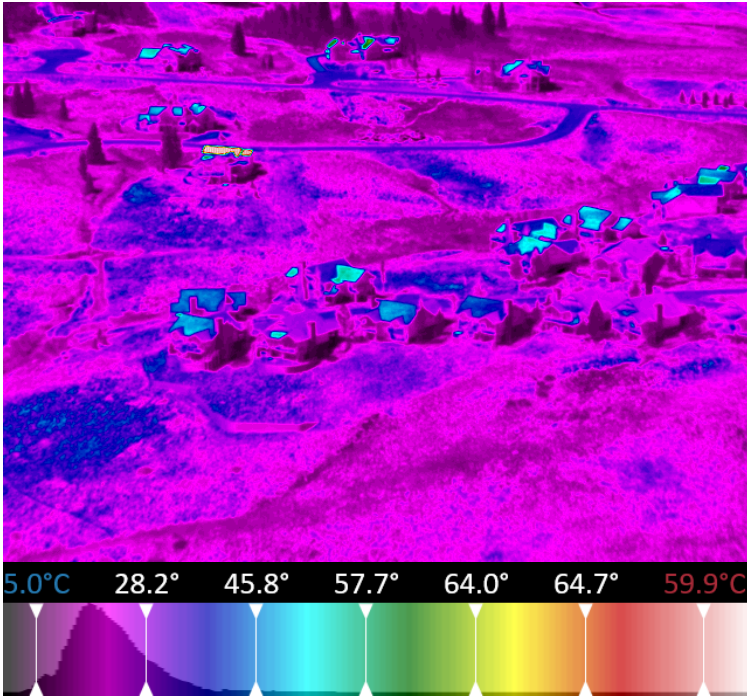
# Inspection Report

Project: TBS SAIL IV

Session: June 10, 2023 15.40.08

Image: 0090\_MWIR

|            |                        |               |                   |
|------------|------------------------|---------------|-------------------|
| Project    | TBS SAIL IV            | Ambient       | 11.1 °C           |
| Date       | June 10, 2023 15.40.08 | Humidity      | 29.2%             |
| Date       | 2023:06:10             | GPS Latitude  | 38° 55' 16.43" N  |
| Time       | 17:12:19               | GPS Longitude | 106° 56' 58.03" W |
| Comments   | 300m                   | GPS Altitude  | 3102.000000 m     |
| Emissivity | 0.9                    | GPS Heading   | 72.940002°        |





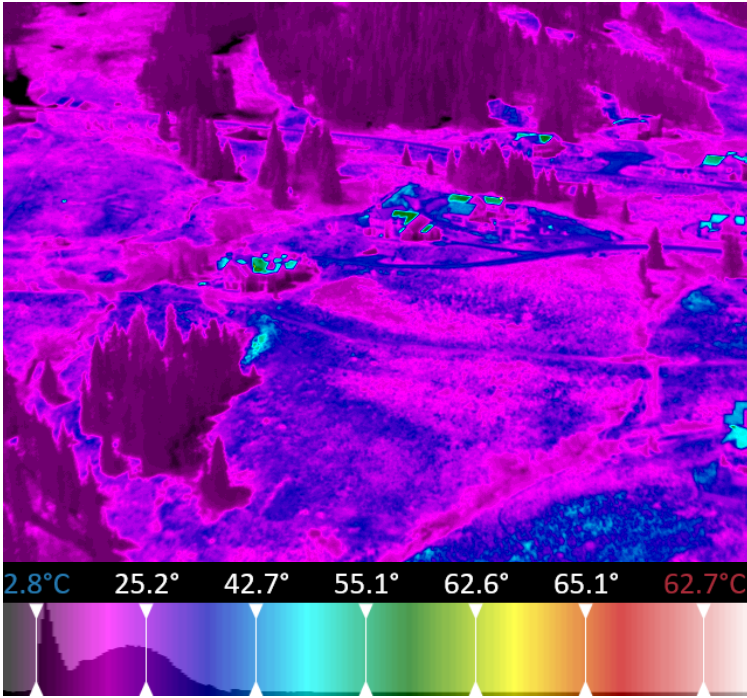
# Inspection Report

Project: TBS SAIL IV

Session: June 10, 2023 15.40.08

Image: 0091\_MWIR

|            |                        |               |                   |
|------------|------------------------|---------------|-------------------|
| Project    | TBS SAIL IV            | Ambient       | 11.1 °C           |
| Date       | June 10, 2023 15.40.08 | Humidity      | 29.2%             |
| Date       | 2023:06:10             | GPS Latitude  | 38° 55' 16.30" N  |
| Time       | 17:12:25               | GPS Longitude | 106° 56' 57.97" W |
| Comments   | 300m                   | GPS Altitude  | 3101.000000 m     |
| Emissivity | 0.9                    | GPS Heading   | 71.190002°        |



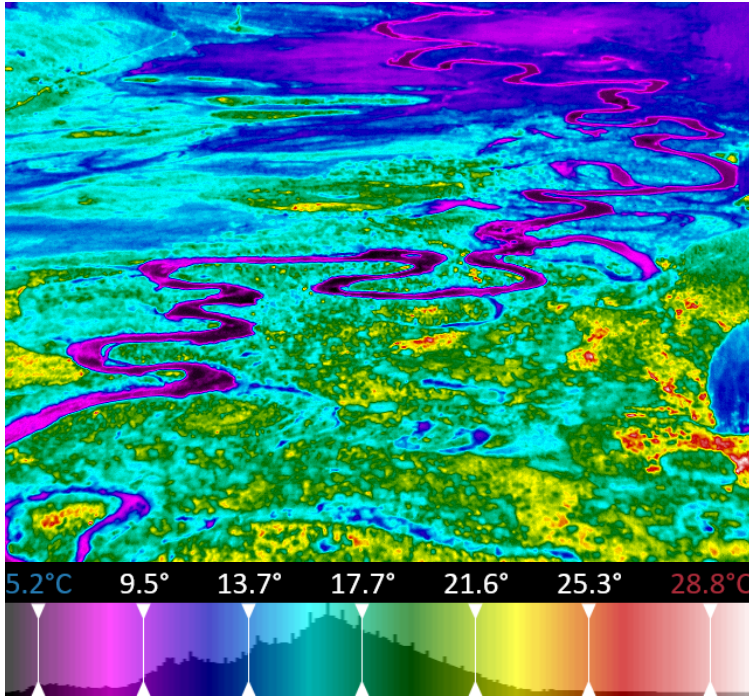
# Inspection Report

Project: TBS SAIL IV

Session: June 10, 2023 15.40.08

Image: 0092\_MWIR

|            |                        |               |                   |
|------------|------------------------|---------------|-------------------|
| Project    | TBS SAIL IV            | Ambient       | 11.1 °C           |
| Date       | June 10, 2023 15.40.08 | Humidity      | 29.2%             |
| Date       | 2023:06:10             | GPS Latitude  | 38° 55' 16.14" N  |
| Time       | 17:12:39               | GPS Longitude | 106° 56' 57.65" W |
| Comments   | 300m                   | GPS Altitude  | 3097.000000 m     |
| Emissivity | 0.9                    | GPS Heading   | 76.860001°        |





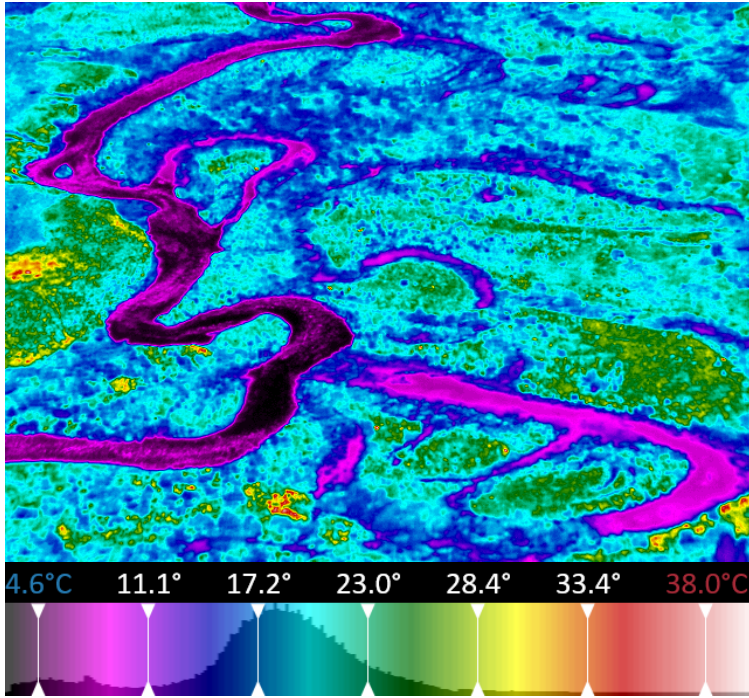
# Inspection Report

Project: TBS SAIL IV

Session: June 10, 2023 15.40.08

Image: 0093\_MWIR

|            |                        |               |                   |
|------------|------------------------|---------------|-------------------|
| Project    | TBS SAIL IV            | Ambient       | 11.1 °C           |
| Date       | June 10, 2023 15.40.08 | Humidity      | 29.2%             |
| Date       | 2023:06:10             | GPS Latitude  | 38° 55' 16.11" N  |
| Time       | 17:12:44               | GPS Longitude | 106° 56' 57.52" W |
| Comments   | 300m                   | GPS Altitude  | 3096.000000 m     |
| Emissivity | 0.9                    | GPS Heading   | 70.910004°        |



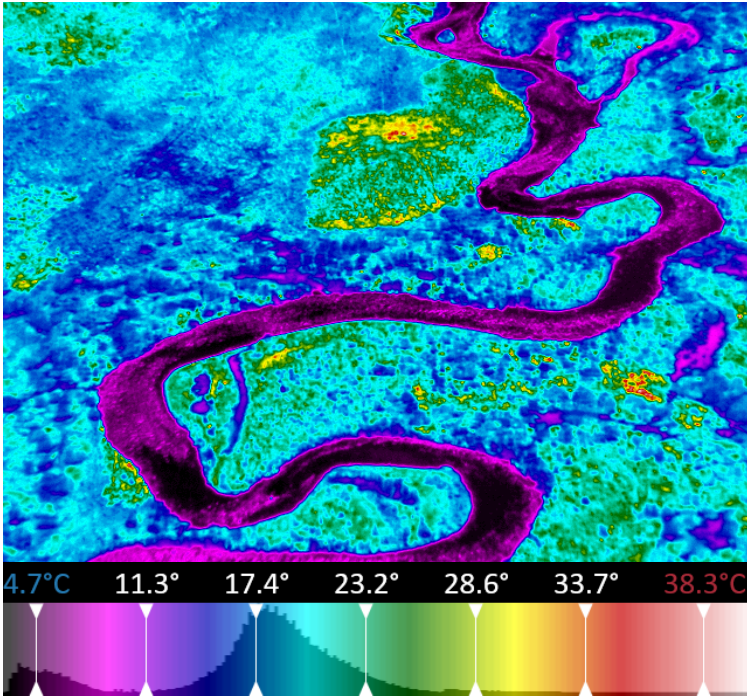
# Inspection Report

Project: TBS SAIL IV

Session: June 10, 2023 15.40.08

Image: 0094\_MWIR

|            |                        |               |                   |
|------------|------------------------|---------------|-------------------|
| Project    | TBS SAIL IV            | Ambient       | 11.1 °C           |
| Date       | June 10, 2023 15.40.08 | Humidity      | 29.2%             |
| Date       | 2023:06:10             | GPS Latitude  | 38° 55' 16.07" N  |
| Time       | 17:12:50               | GPS Longitude | 106° 56' 57.47" W |
| Comments   | 300m                   | GPS Altitude  | 3095.000000 m     |
| Emissivity | 0.9                    | GPS Heading   | 73.260002°        |





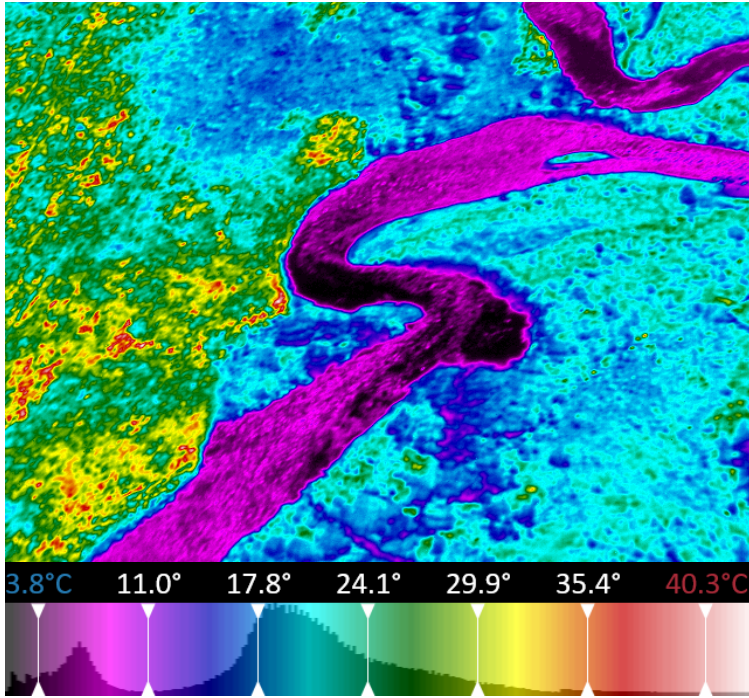
# Inspection Report

Project: TBS SAIL IV

Session: June 10, 2023 15.40.08

Image: 0095\_MWIR

|            |                        |               |                   |
|------------|------------------------|---------------|-------------------|
| Project    | TBS SAIL IV            | Ambient       | 11.1 °C           |
| Date       | June 10, 2023 15.40.08 | Humidity      | 29.2%             |
| Date       | 2023:06:10             | GPS Latitude  | 38° 55' 15.96" N  |
| Time       | 17:12:54               | GPS Longitude | 106° 56' 57.55" W |
| Comments   | 300m                   | GPS Altitude  | 3095.000000 m     |
| Emissivity | 0.9                    | GPS Heading   | 71.050003°        |



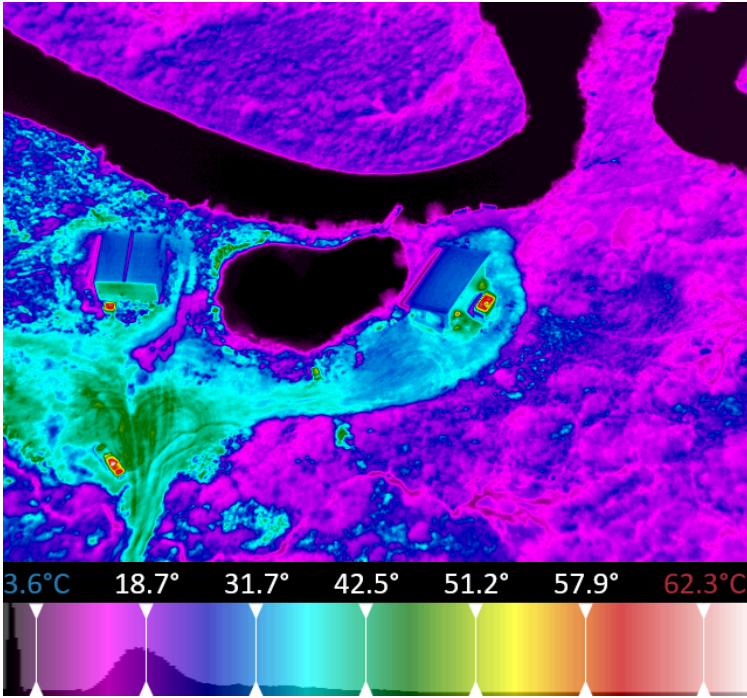
# Inspection Report

Project: TBS SAIL IV

Session: June 10, 2023 15.40.08

Image: 0096\_MWIR

|            |                        |               |                   |
|------------|------------------------|---------------|-------------------|
| Project    | TBS SAIL IV            | Ambient       | 11.1 °C           |
| Date       | June 10, 2023 15.40.08 | Humidity      | 29.2%             |
| Date       | 2023:06:10             | GPS Latitude  | 38° 55' 15.81" N  |
| Time       | 17:13:07               | GPS Longitude | 106° 56' 57.75" W |
| Comments   | 300m                   | GPS Altitude  | 3096.000000 m     |
| Emissivity | 0.9                    | GPS Heading   | 82.970001°        |





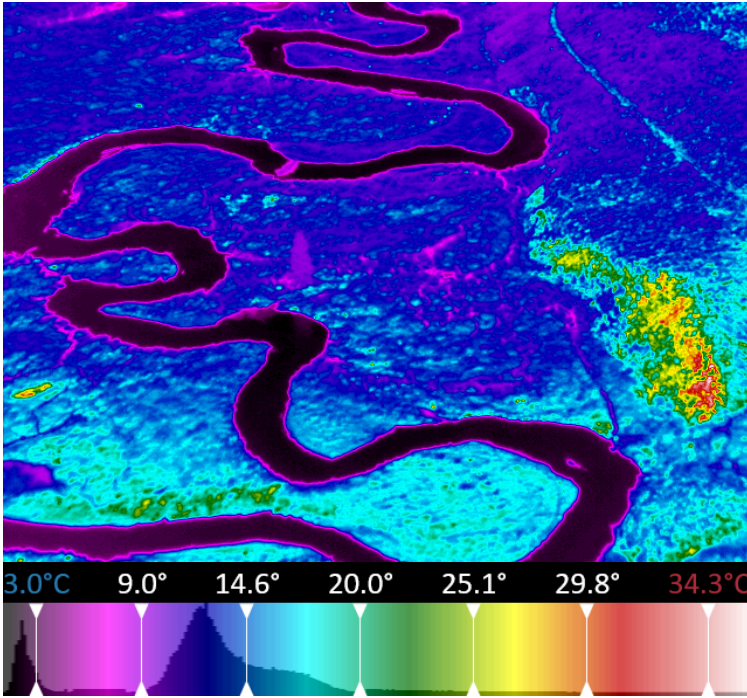
# Inspection Report

Project: TBS SAIL IV

Session: June 10, 2023 15.40.08

Image: 0097\_MWIR

|            |                        |               |                   |
|------------|------------------------|---------------|-------------------|
| Project    | TBS SAIL IV            | Ambient       | 11.1 °C           |
| Date       | June 10, 2023 15.40.08 | Humidity      | 29.2%             |
| Date       | 2023:06:10             | GPS Latitude  | 38° 55' 16.17" N  |
| Time       | 17:13:19               | GPS Longitude | 106° 56' 57.78" W |
| Comments   | 300m                   | GPS Altitude  | 3098.000000 m     |
| Emissivity | 0.9                    | GPS Heading   | 74.930000°        |



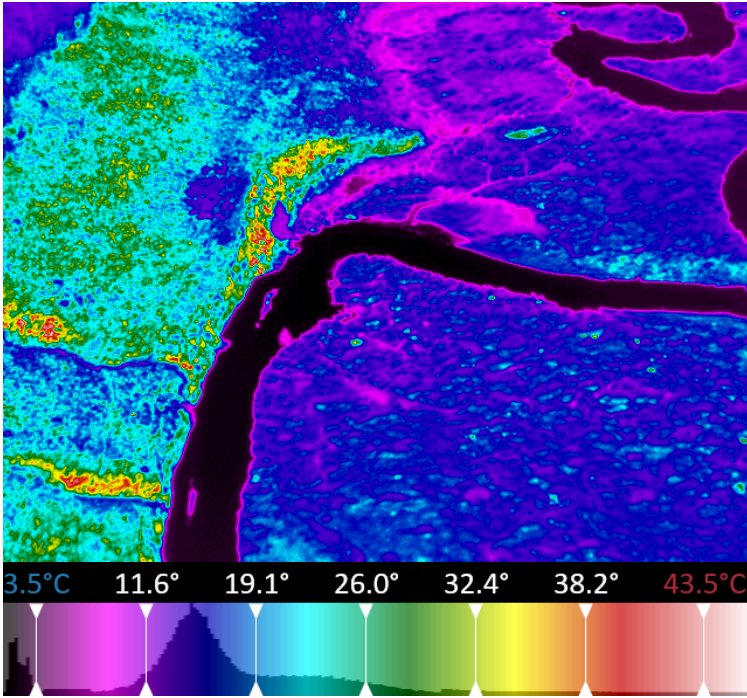
# Inspection Report

Project: TBS SAIL IV

Session: June 10, 2023 15.40.08

Image: 0098\_MWIR

|            |                        |               |                   |
|------------|------------------------|---------------|-------------------|
| Project    | TBS SAIL IV            | Ambient       | 11.1 °C           |
| Date       | June 10, 2023 15.40.08 | Humidity      | 29.2%             |
| Date       | 2023:06:10             | GPS Latitude  | 38° 55' 16.19" N  |
| Time       | 17:13:25               | GPS Longitude | 106° 56' 57.99" W |
| Comments   | 300m                   | GPS Altitude  | 3100.000000 m     |
| Emissivity | 0.9                    | GPS Heading   | 73.080002°        |





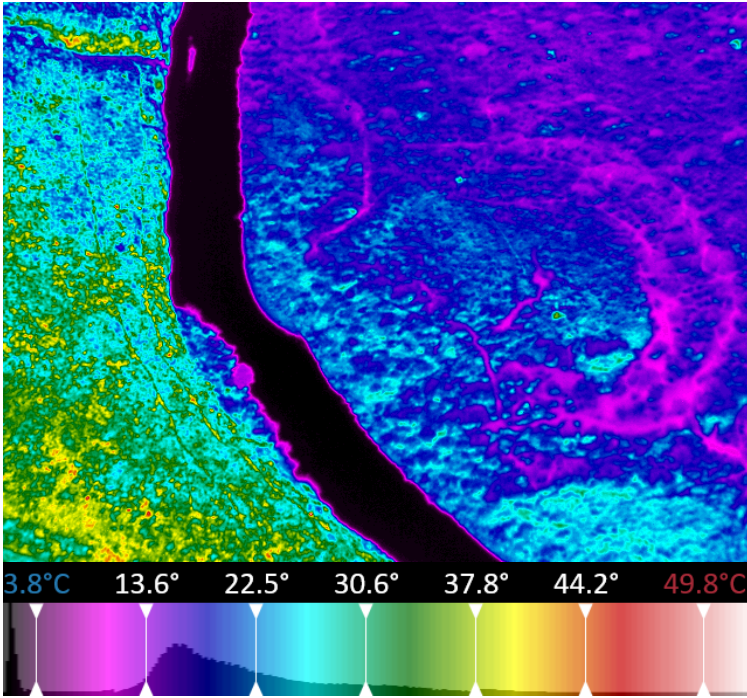
# Inspection Report

Project: TBS SAIL IV

Session: June 10, 2023 15.40.08

Image: 0099\_MWIR

|            |                        |               |                   |
|------------|------------------------|---------------|-------------------|
| Project    | TBS SAIL IV            | Ambient       | 11.1 °C           |
| Date       | June 10, 2023 15.40.08 | Humidity      | 29.2%             |
| Date       | 2023:06:10             | GPS Latitude  | 38° 55' 16.23" N  |
| Time       | 17:13:28               | GPS Longitude | 106° 56' 58.11" W |
| Comments   | 300m                   | GPS Altitude  | 3101.000000 m     |
| Emissivity | 0.9                    | GPS Heading   | 75.169998°        |



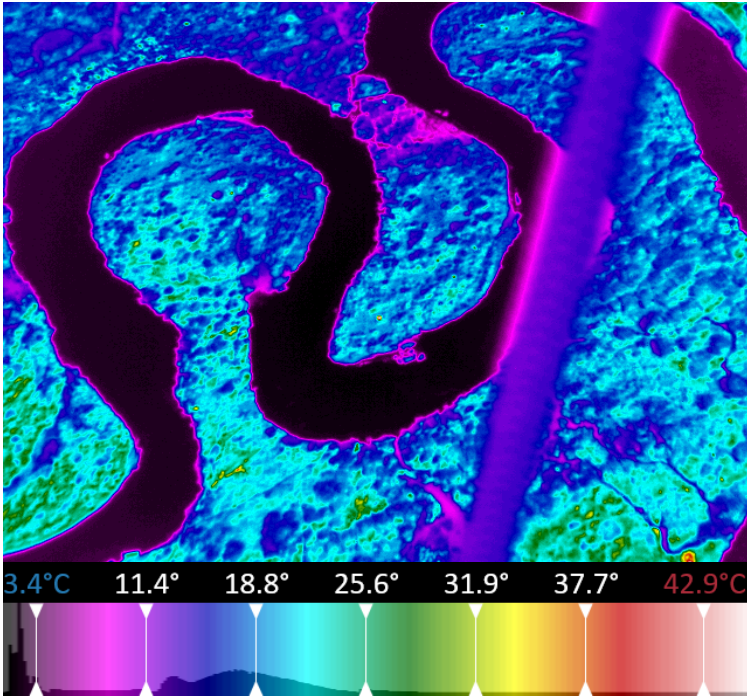
# Inspection Report

Project: TBS SAIL IV

Session: June 10, 2023 15.40.08

Image: 0100\_MWIR

|            |                        |               |                   |
|------------|------------------------|---------------|-------------------|
| Project    | TBS SAIL IV            | Ambient       | 11.1 °C           |
| Date       | June 10, 2023 15.40.08 | Humidity      | 29.2%             |
| Date       | 2023:06:10             | GPS Latitude  | 38° 55' 16.21" N  |
| Time       | 17:13:35               | GPS Longitude | 106° 56' 58.25" W |
| Comments   | 300m                   | GPS Altitude  | 3102.000000 m     |
| Emissivity | 0.9                    | GPS Heading   | 72.230003°        |





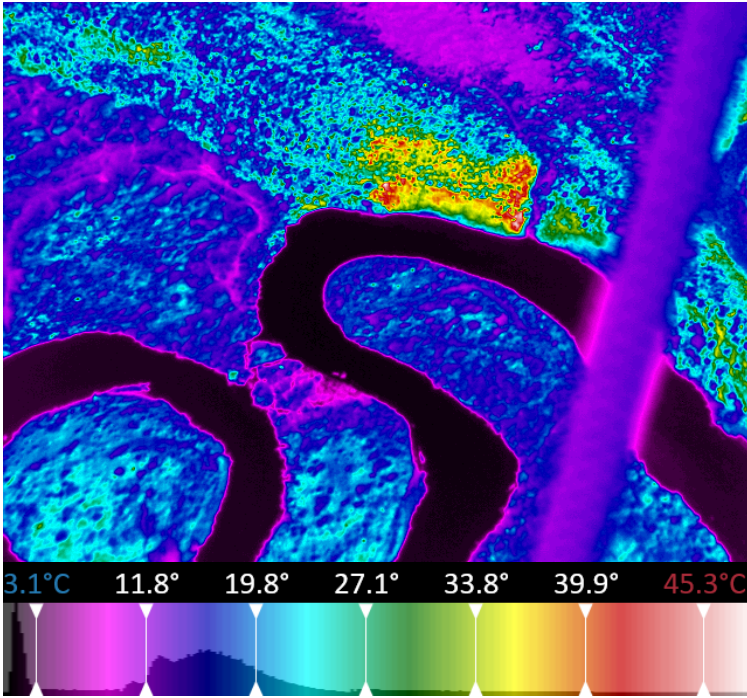
# Inspection Report

Project: TBS SAIL IV

Session: June 10, 2023 15.40.08

Image: 0101\_MWIR

|            |                        |               |                   |
|------------|------------------------|---------------|-------------------|
| Project    | TBS SAIL IV            | Ambient       | 11.1 °C           |
| Date       | June 10, 2023 15.40.08 | Humidity      | 29.2%             |
| Date       | 2023:06:10             | GPS Latitude  | 38° 55' 16.23" N  |
| Time       | 17:13:43               | GPS Longitude | 106° 56' 58.33" W |
| Comments   | 300m                   | GPS Altitude  | 3103.000000 m     |
| Emissivity | 0.9                    | GPS Heading   | 78.360001°        |



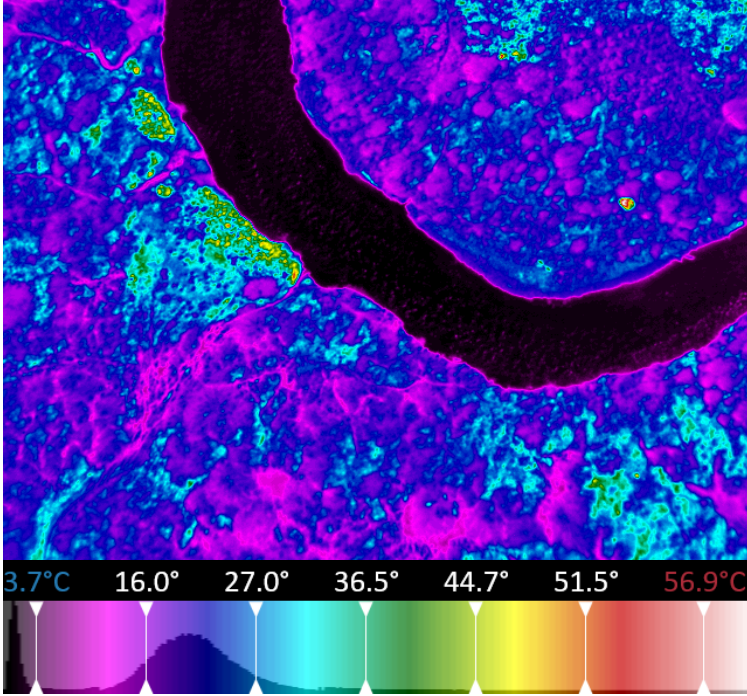
# Inspection Report

Project: TBS SAIL IV

Session: June 10, 2023 15.40.08

Image: 0102\_MWIR

|            |                        |               |                   |
|------------|------------------------|---------------|-------------------|
| Project    | TBS SAIL IV            | Ambient       | 11.1 °C           |
| Date       | June 10, 2023 15.40.08 | Humidity      | 29.2%             |
| Date       | 2023:06:10             | GPS Latitude  | 38° 55' 16.38" N  |
| Time       | 17:13:50               | GPS Longitude | 106° 56' 58.21" W |
| Comments   | 300m                   | GPS Altitude  | 3103.000000 m     |
| Emissivity | 0.9                    | GPS Heading   | 86.160004°        |





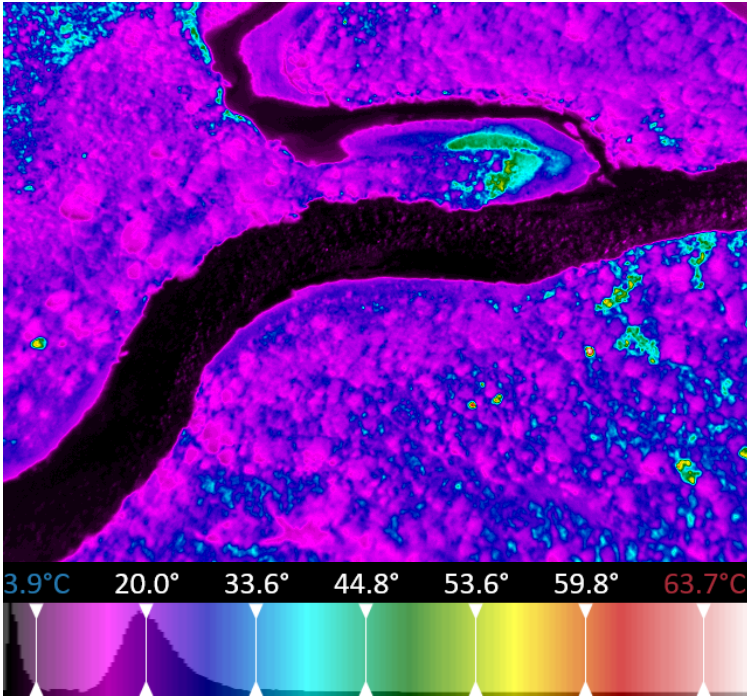
# Inspection Report

Project: TBS SAIL IV

Session: June 10, 2023 15.40.08

Image: 0103\_MWIR

|            |                        |               |                   |
|------------|------------------------|---------------|-------------------|
| Project    | TBS SAIL IV            | Ambient       | 11.1 °C           |
| Date       | June 10, 2023 15.40.08 | Humidity      | 29.2%             |
| Date       | 2023:06:10             | GPS Latitude  | 38° 55' 16.42" N  |
| Time       | 17:13:56               | GPS Longitude | 106° 56' 58.14" W |
| Comments   | 300m                   | GPS Altitude  | 3103.000000 m     |
| Emissivity | 0.9                    | GPS Heading   | 80.760002°        |



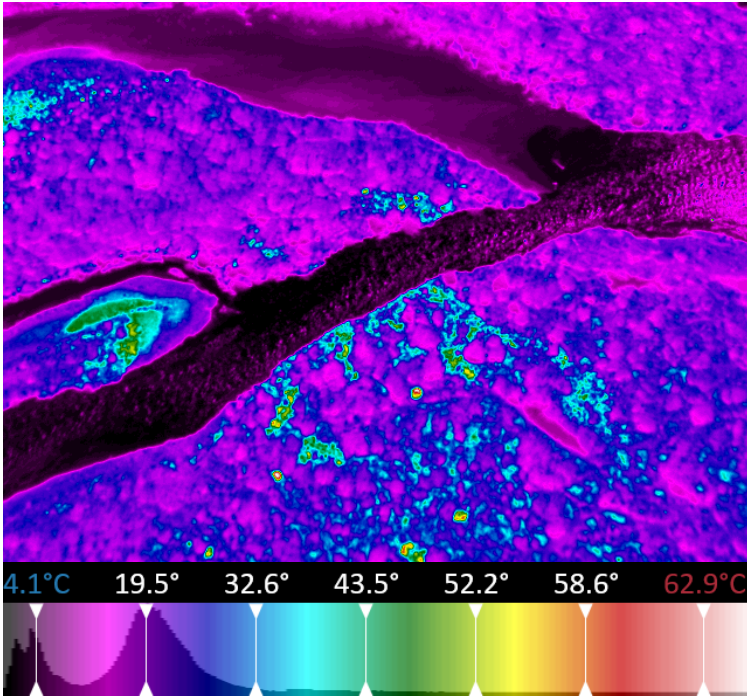
# Inspection Report

Project: TBS SAIL IV

Session: June 10, 2023 15.40.08

Image: 0104\_MWIR

|            |                        |               |                   |
|------------|------------------------|---------------|-------------------|
| Project    | TBS SAIL IV            | Ambient       | 11.1 °C           |
| Date       | June 10, 2023 15.40.08 | Humidity      | 29.2%             |
| Date       | 2023:06:10             | GPS Latitude  | 38° 55' 16.41" N  |
| Time       | 17:14:02               | GPS Longitude | 106° 56' 58.21" W |
| Comments   | 300m                   | GPS Altitude  | 3103.000000 m     |
| Emissivity | 0.9                    | GPS Heading   | 70.690002°        |





# Inspection Report

Project: TBS SAIL IV

Session: June 10, 2023 15.40.08

Image: 0105\_MWIR

|            |                        |               |                   |
|------------|------------------------|---------------|-------------------|
| Project    | TBS SAIL IV            | Ambient       | 11.1 °C           |
| Date       | June 10, 2023 15.40.08 | Humidity      | 29.2%             |
| Date       | 2023:06:10             | GPS Latitude  | 38° 55' 16.45" N  |
| Time       | 17:14:11               | GPS Longitude | 106° 56' 58.53" W |
| Comments   | 300m                   | GPS Altitude  | 3102.000000 m     |
| Emissivity | 0.9                    | GPS Heading   | 71.260002°        |

