

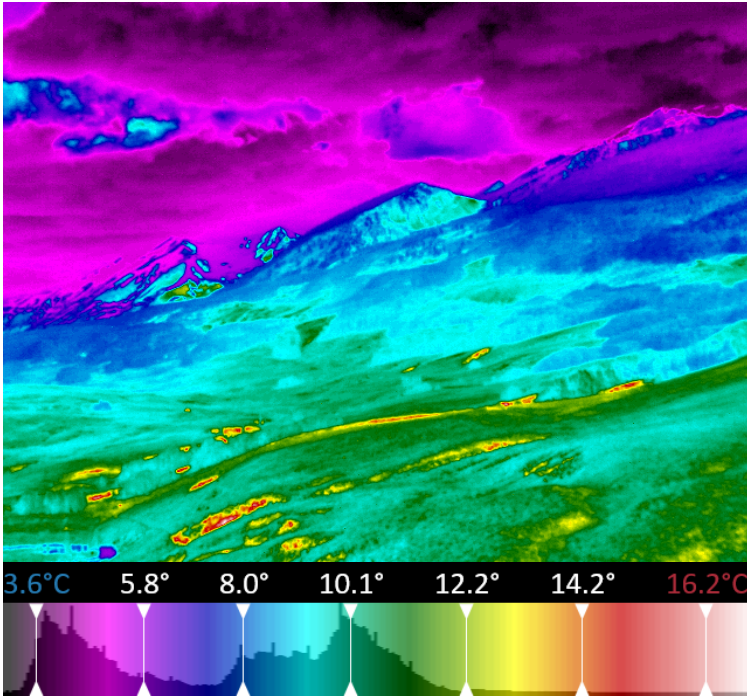
Inspection Report

Project: TBS SAIL IV

Session: June 15, 2023 16.11.03

Image: 0004_MWIR

Project	TBS SAIL IV	Ambient	9.9 °C
Date	June 12, 2023 13.41.22	Humidity	61.2%
Date	2023:06:15	GPS Latitude	38° 55' 18.27" N
Time	16:23:27	GPS Longitude	106° 57' 1.34" W
Comments	100m	GPS Altitude	2882.000000 m
Emissivity	0.9	GPS Heading	226.130005°



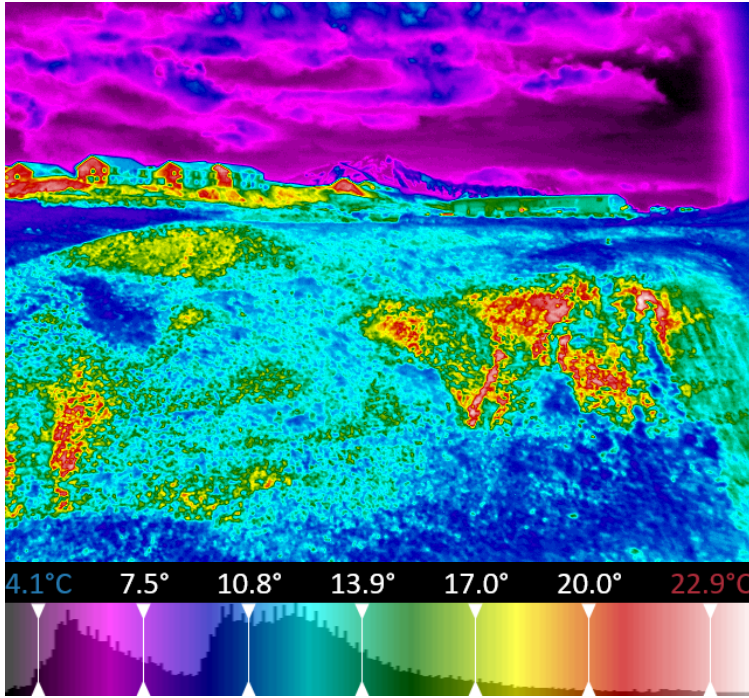
Inspection Report

Project: TBS SAIL IV

Session: June 15, 2023 16.11.03

Image: 0005_MWIR

Project	TBS SAIL IV	Ambient	9.9 °C
Date	June 12, 2023 13.41.22	Humidity	61.2%
Date	2023:06:15	GPS Latitude	38° 55' 17.45" N
Time	16:23:48	GPS Longitude	106° 57' 0.69" W
Comments	100m	GPS Altitude	2877.000000 m
Emissivity	0.9	GPS Heading	309.500000°



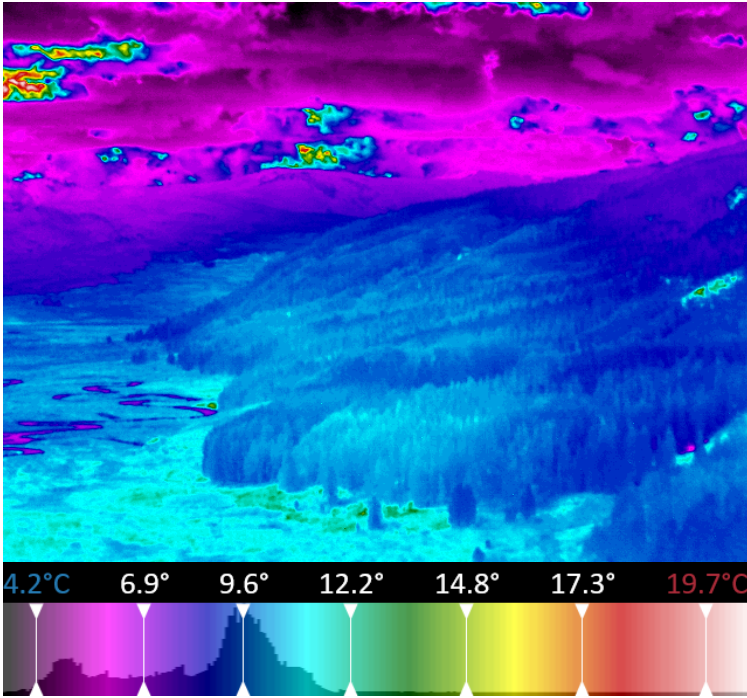
Inspection Report

Project: TBS SAIL IV

Session: June 15, 2023 16.11.03

Image: 0006_MWIR

Project	TBS SAIL IV	Ambient	9.9 °C
Date	June 12, 2023 13.41.22	Humidity	61.2%
Date	2023:06:15	GPS Latitude	38° 55' 18.46" N
Time	16:24:02	GPS Longitude	106° 57' 0.89" W
Comments	100m	GPS Altitude	2881.000000 m
Emissivity	0.9	GPS Heading	313.700012°



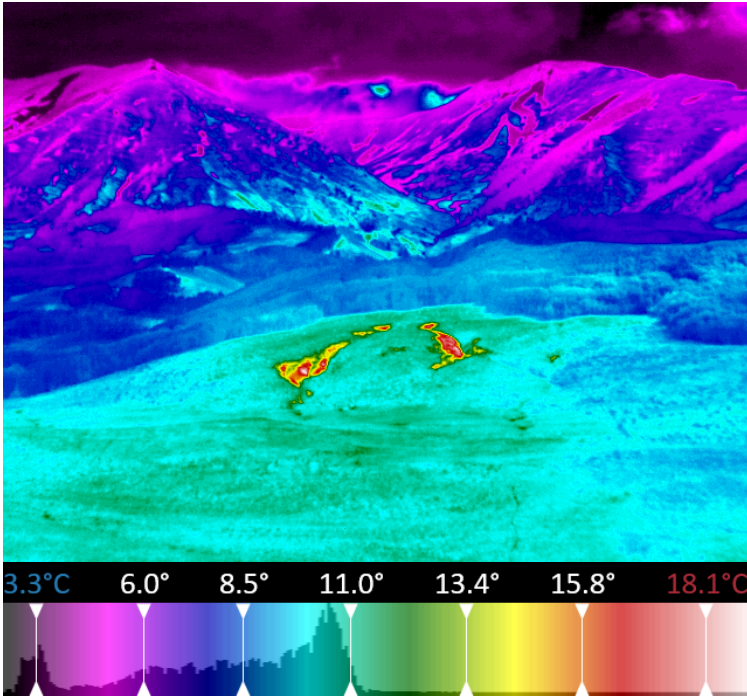
Inspection Report

Project: TBS SAIL IV

Session: June 15, 2023 16.11.03

Image: 0007_MWIR

Project	TBS SAIL IV	Ambient	9.9 °C
Date	June 12, 2023 13.41.22	Humidity	61.2%
Date	2023:06:15	GPS Latitude	38° 55' 17.94" N
Time	16:24:26	GPS Longitude	106° 57' 0.59" W
Comments	100m	GPS Altitude	2879.000000 m
Emissivity	0.9	GPS Heading	268.570007°



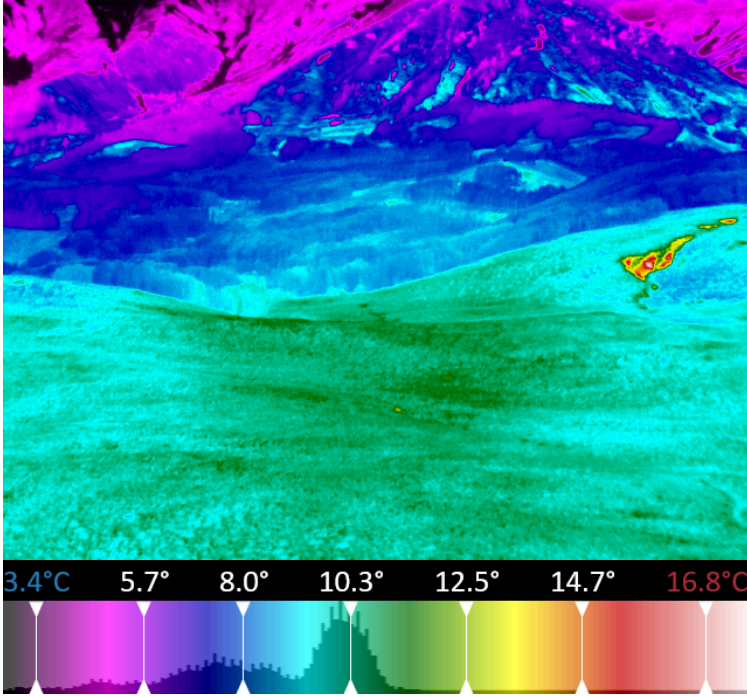
Inspection Report

Project: TBS SAIL IV

Session: June 15, 2023 16.11.03

Image: 0008_MWIR

Project	TBS SAIL IV	Ambient	9.9 °C
Date	June 12, 2023 13.41.22	Humidity	61.2%
Date	2023:06:15	GPS Latitude	38° 55' 17.86" N
Time	16:24:31	GPS Longitude	106° 57' 0.78" W
Comments	100m	GPS Altitude	2880.000000 m
Emissivity	0.9	GPS Heading	277.070007°



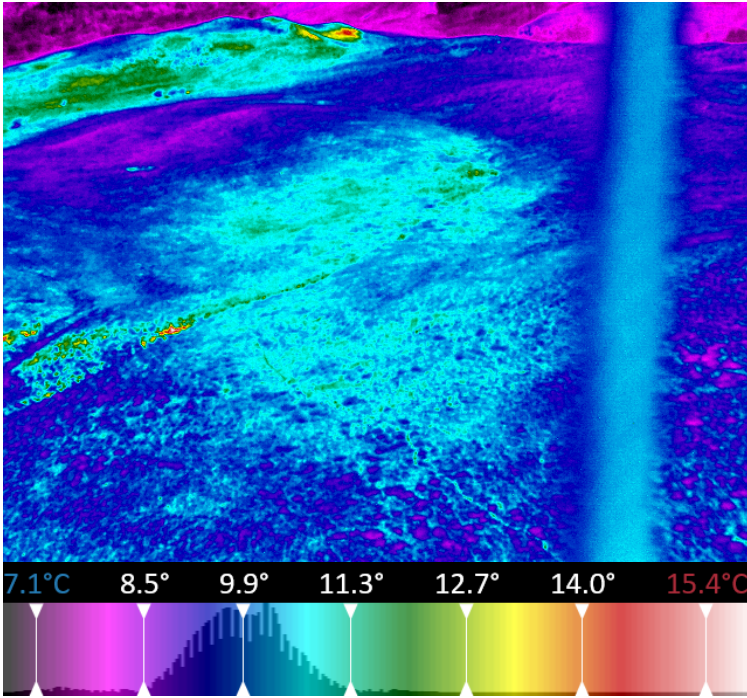
Inspection Report

Project: TBS SAIL IV

Session: June 15, 2023 16.11.03

Image: 0009_MWIR

Project	TBS SAIL IV	Ambient	9.9 °C
Date	June 12, 2023 13.41.22	Humidity	61.2%
Date	2023:06:15	GPS Latitude	38° 55' 17.95" N
Time	16:24:37	GPS Longitude	106° 57' 0.84" W
Comments	100m	GPS Altitude	2880.000000 m
Emissivity	0.9	GPS Heading	296.640015°



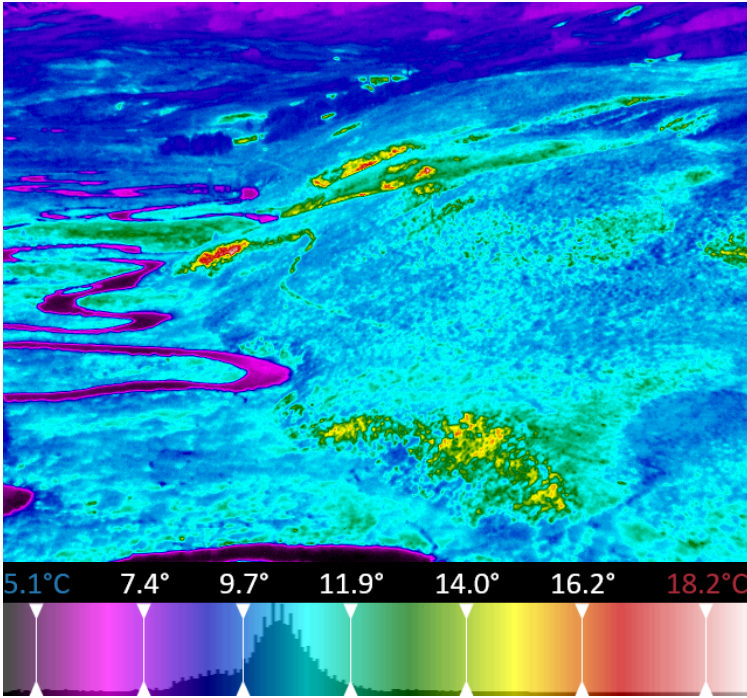
Inspection Report

Project: TBS SAIL IV

Session: June 15, 2023 16.11.03

Image: 0010_MWIR

Project	TBS SAIL IV	Ambient	9.9 °C
Date	June 12, 2023 13.41.22	Humidity	61.2%
Date	2023:06:15	GPS Latitude	38° 55' 18.00" N
Time	16:24:44	GPS Longitude	106° 57' 0.81" W
Comments	100m	GPS Altitude	2880.000000 m
Emissivity	0.9	GPS Heading	285.489990°



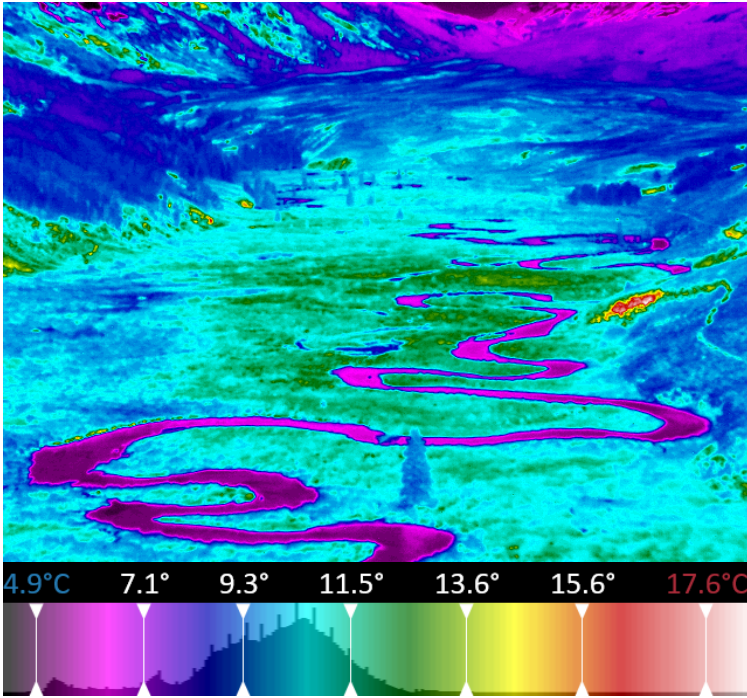
Inspection Report

Project: TBS SAIL IV

Session: June 15, 2023 16.11.03

Image: 0011_MWIR

Project	TBS SAIL IV	Ambient	9.9 °C
Date	June 12, 2023 13.41.22	Humidity	61.2%
Date	2023:06:15	GPS Latitude	38° 55' 17.76" N
Time	16:24:53	GPS Longitude	106° 57' 0.89" W
Comments	100m	GPS Altitude	2880.000000 m
Emissivity	0.9	GPS Heading	276.350006°



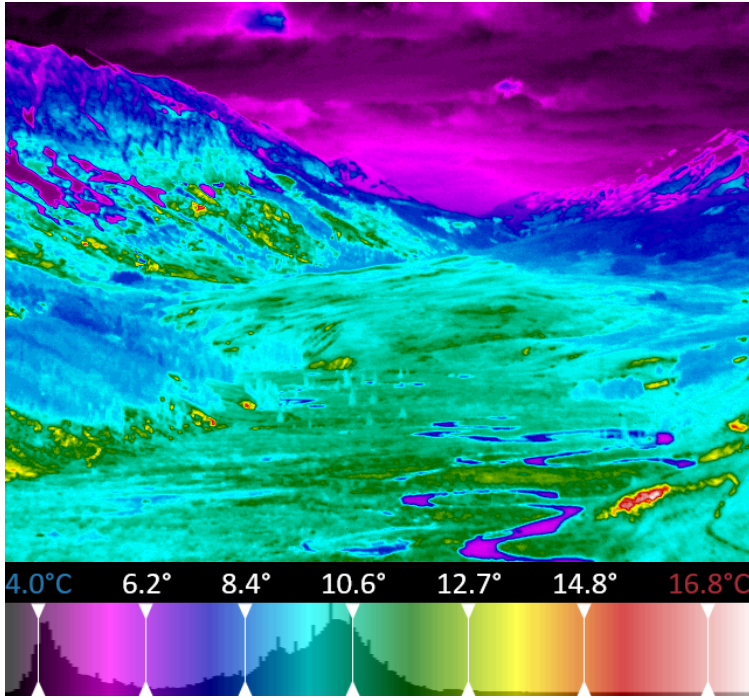
Inspection Report

Project: TBS SAIL IV

Session: June 15, 2023 16.11.03

Image: 0012_MWIR

Project	TBS SAIL IV	Ambient	9.9 °C
Date	June 12, 2023 13.41.22	Humidity	61.2%
Date	2023:06:15	GPS Latitude	38° 55' 17.76" N
Time	16:25:08	GPS Longitude	106° 57' 0.86" W
Comments	100m	GPS Altitude	2879.000000 m
Emissivity	0.9	GPS Heading	309.290009°



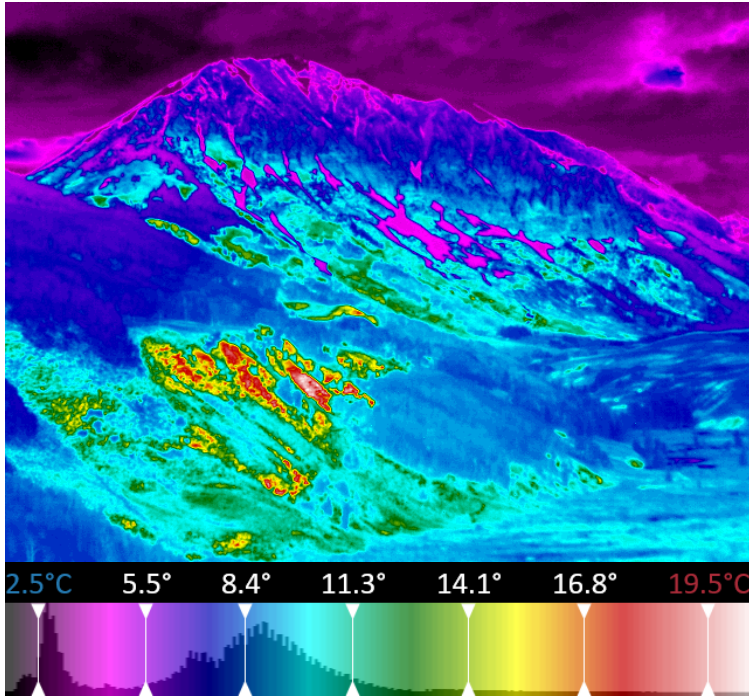
Inspection Report

Project: TBS SAIL IV

Session: June 15, 2023 16.11.03

Image: 0013_MWIR

Project	TBS SAIL IV	Ambient	20.9 °C
Date	June 12, 2023 13.41.22	Humidity	61.2%
Date	2023:06:15	GPS Latitude	38° 55' 17.80" N
Time	16:25:15	GPS Longitude	106° 57' 0.92" W
Comments	100m	GPS Altitude	2880.000000 m
Emissivity	0.9	GPS Heading	300.559998°



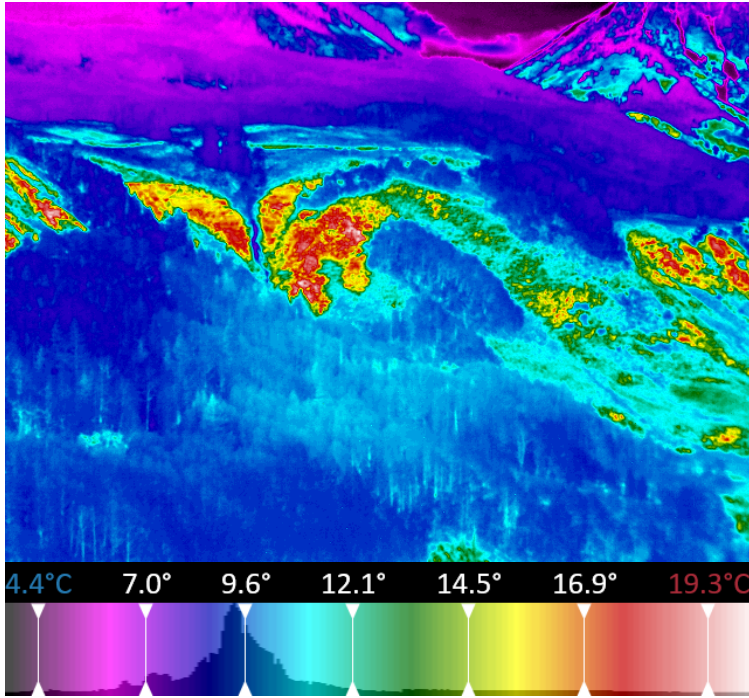
Inspection Report

Project: TBS SAIL IV

Session: June 15, 2023 16.11.03

Image: 0014_MWIR

Project	TBS SAIL IV	Ambient	9.9 °C
Date	June 12, 2023 13.41.22	Humidity	61.2%
Date	2023:06:15	GPS Latitude	38° 55' 17.75" N
Time	16:25:21	GPS Longitude	106° 57' 0.98" W
Comments	100m	GPS Altitude	2880.000000 m
Emissivity	0.9	GPS Heading	296.690002°



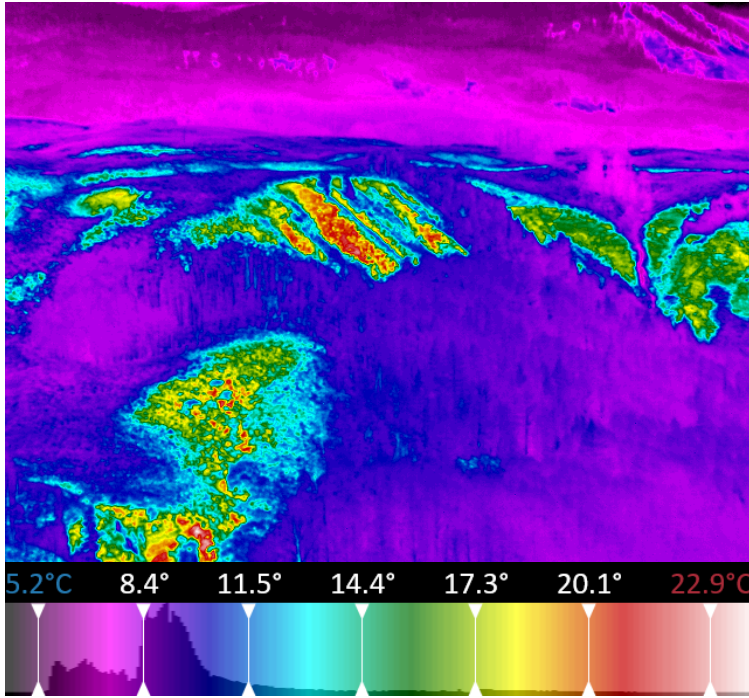
Inspection Report

Project: TBS SAIL IV

Session: June 15, 2023 16.11.03

Image: 0015_MWIR

Project	TBS SAIL IV	Ambient	9.9 °C
Date	June 12, 2023 13.41.22	Humidity	61.2%
Date	2023:06:15	GPS Latitude	38° 55' 17.85" N
Time	16:25:28	GPS Longitude	106° 57' 0.90" W
Comments	100m	GPS Altitude	2880.000000 m
Emissivity	0.9	GPS Heading	319.309998°



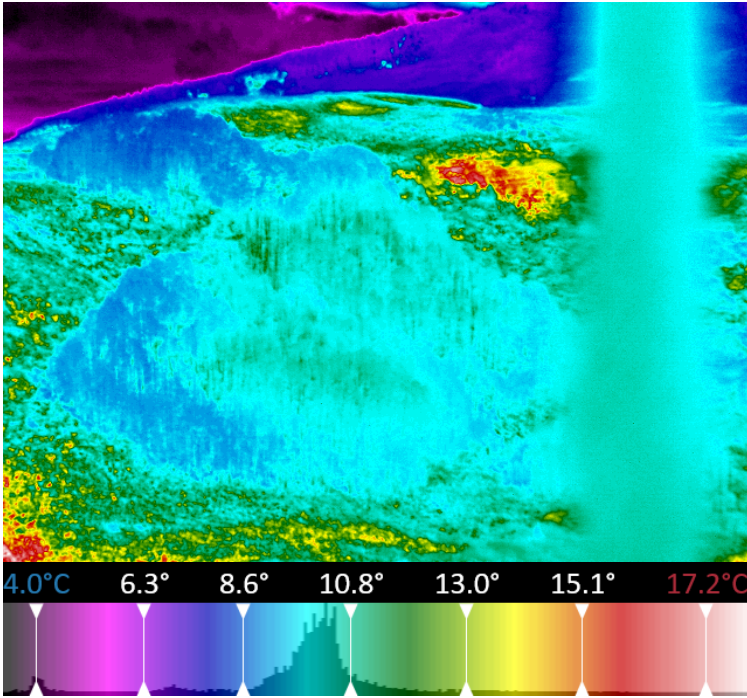
Inspection Report

Project: TBS SAIL IV

Session: June 15, 2023 16.11.03

Image: 0016_MWIR

Project	TBS SAIL IV	Ambient	9.9 °C
Date	June 12, 2023 13.41.22	Humidity	61.2%
Date	2023:06:15	GPS Latitude	38° 55' 17.99" N
Time	16:25:34	GPS Longitude	106° 57' 0.80" W
Comments	100m	GPS Altitude	2880.000000 m
Emissivity	0.9	GPS Heading	316.290009°



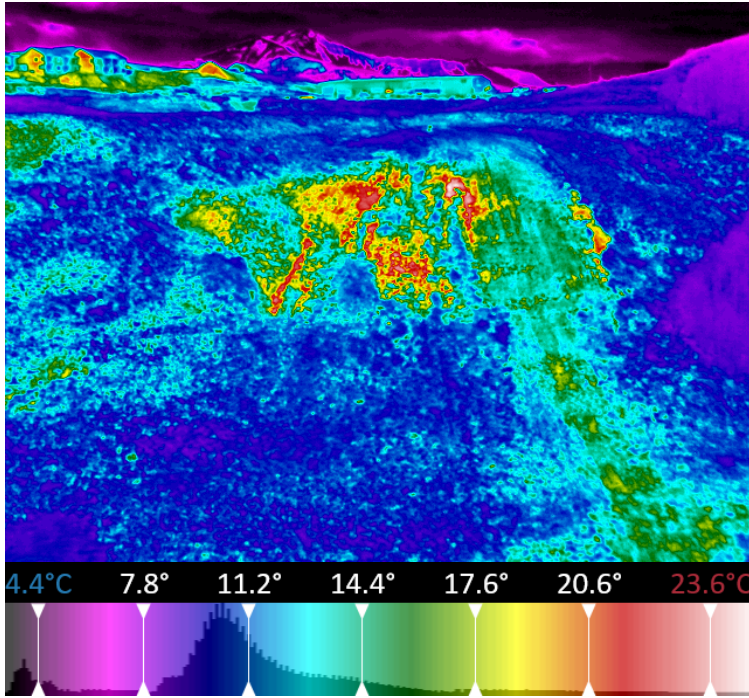
Inspection Report

Project: TBS SAIL IV

Session: June 15, 2023 16.11.03

Image: 0017_MWIR

Project	TBS SAIL IV	Ambient	9.9 °C
Date	June 12, 2023 13.41.22	Humidity	61.2%
Date	2023:06:15	GPS Latitude	38° 55' 18.21" N
Time	16:25:42	GPS Longitude	106° 57' 0.84" W
Comments	100m	GPS Altitude	2880.000000 m
Emissivity	0.9	GPS Heading	265.010010°



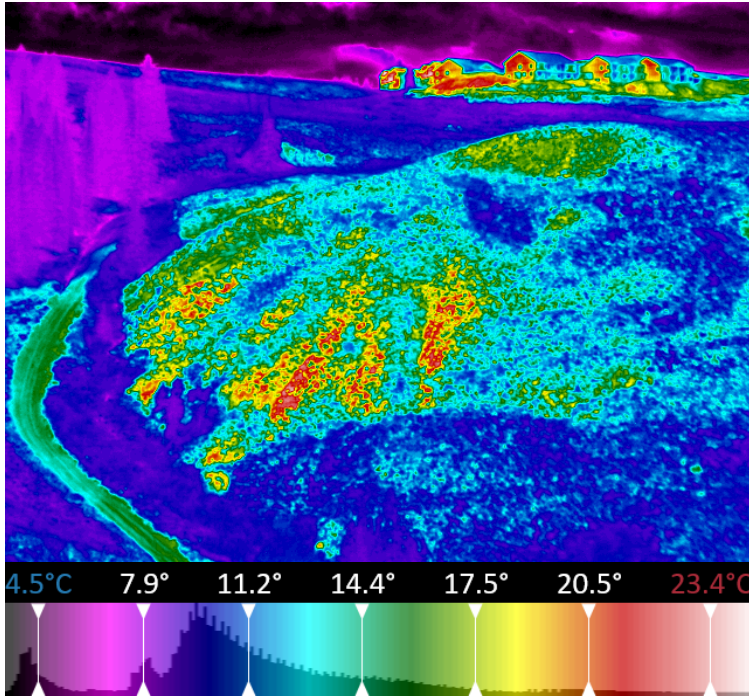
Inspection Report

Project: TBS SAIL IV

Session: June 15, 2023 16.11.03

Image: 0018_MWIR

Project	TBS SAIL IV	Ambient	9.9 °C
Date	June 12, 2023 13.41.22	Humidity	61.2%
Date	2023:06:15	GPS Latitude	38° 55' 18.20" N
Time	16:25:48	GPS Longitude	106° 57' 0.86" W
Comments	100m	GPS Altitude	2880.000000 m
Emissivity	0.9	GPS Heading	254.440002°



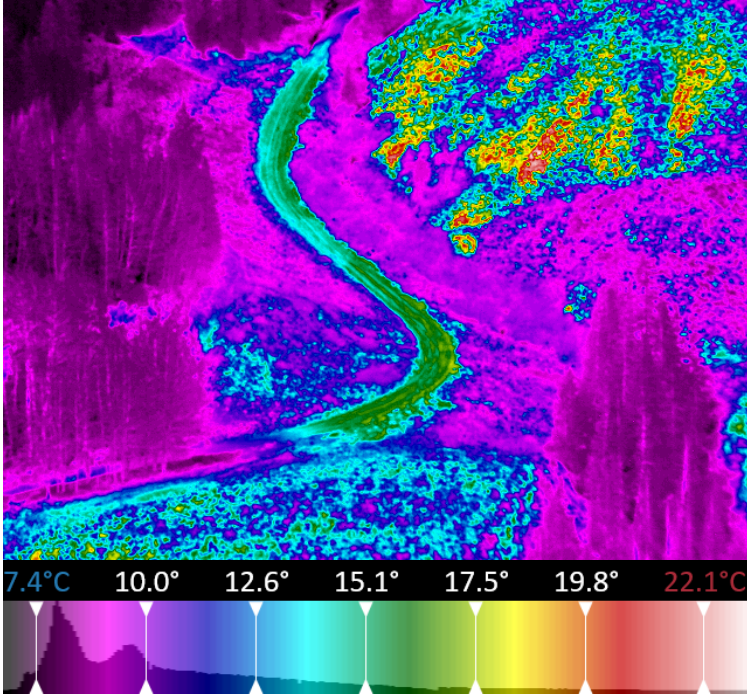
Inspection Report

Project: TBS SAIL IV

Session: June 15, 2023 16.11.03

Image: 0019_MWIR

Project	TBS SAIL IV	Ambient	9.9 °C
Date	June 12, 2023 13.41.22	Humidity	61.2%
Date	2023:06:15	GPS Latitude	38° 55' 18.10" N
Time	16:25:54	GPS Longitude	106° 57' 0.85" W
Comments	100m	GPS Altitude	2880.000000 m
Emissivity	0.9	GPS Heading	242.600006°



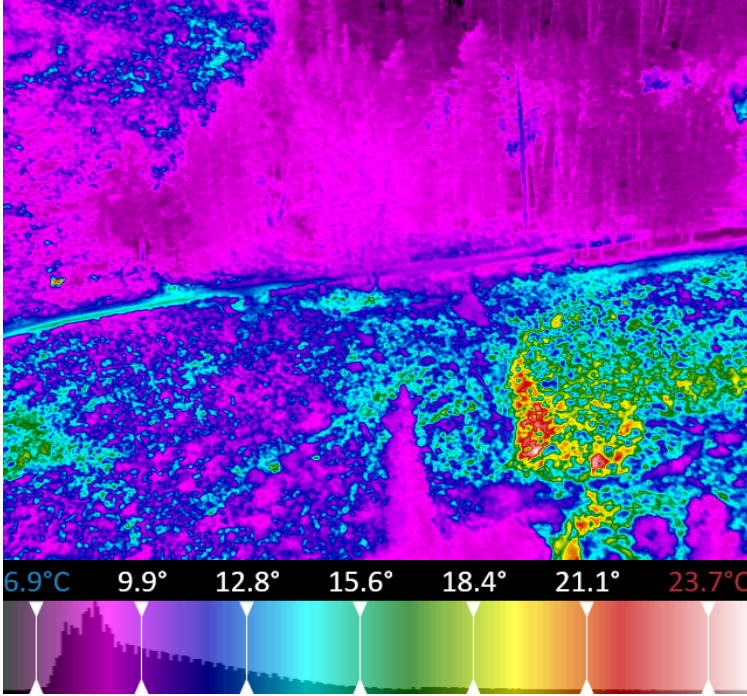
Inspection Report

Project: TBS SAIL IV

Session: June 15, 2023 16.11.03

Image: 0020_MWIR

Project	TBS SAIL IV	Ambient	9.9 °C
Date	June 12, 2023 13.41.22	Humidity	61.2%
Date	2023:06:15	GPS Latitude	38° 55' 18.00" N
Time	16:26:00	GPS Longitude	106° 57' 0.92" W
Comments	100m	GPS Altitude	2880.000000 m
Emissivity	0.9	GPS Heading	253.419998°



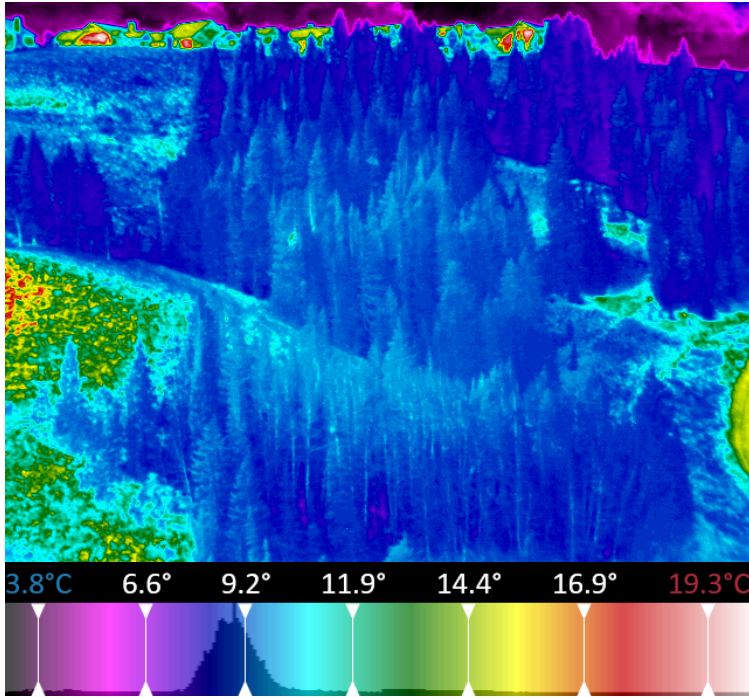
Inspection Report

Project: TBS SAIL IV

Session: June 15, 2023 16.11.03

Image: 0021_MWIR

Project	TBS SAIL IV	Ambient	9.9 °C
Date	June 12, 2023 13.41.22	Humidity	61.2%
Date	2023:06:15	GPS Latitude	38° 55' 17.87" N
Time	16:26:12	GPS Longitude	106° 57' 1.10" W
Comments	100m	GPS Altitude	2881.000000 m
Emissivity	0.9	GPS Heading	287.890015°



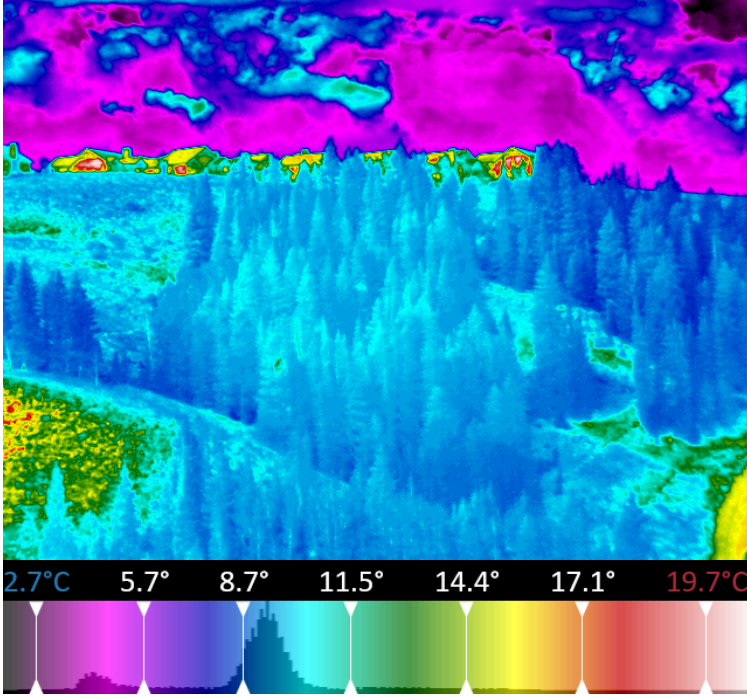
Inspection Report

Project: TBS SAIL IV

Session: June 15, 2023 16.11.03

Image: 0022_MWIR

Project	TBS SAIL IV	Ambient	9.9 °C
Date	June 12, 2023 13.41.22	Humidity	61.2%
Date	2023:06:15	GPS Latitude	38° 55' 18.10" N
Time	16:26:17	GPS Longitude	106° 57' 1.04" W
Comments	100m	GPS Altitude	2881.000000 m
Emissivity	0.9	GPS Heading	332.579987°



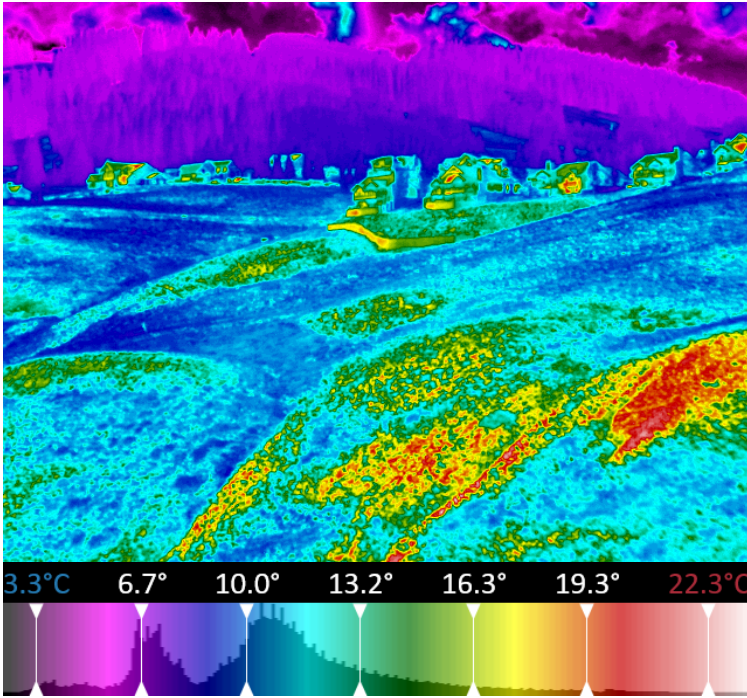
Inspection Report

Project: TBS SAIL IV

Session: June 15, 2023 16.11.03

Image: 0023_MWIR

Project	TBS SAIL IV	Ambient	9.9 °C
Date	June 12, 2023 13.41.22	Humidity	61.2%
Date	2023:06:15	GPS Latitude	38° 55' 18.09" N
Time	16:26:33	GPS Longitude	106° 57' 1.04" W
Comments	100m	GPS Altitude	2881.000000 m
Emissivity	0.9	GPS Heading	189.000000°



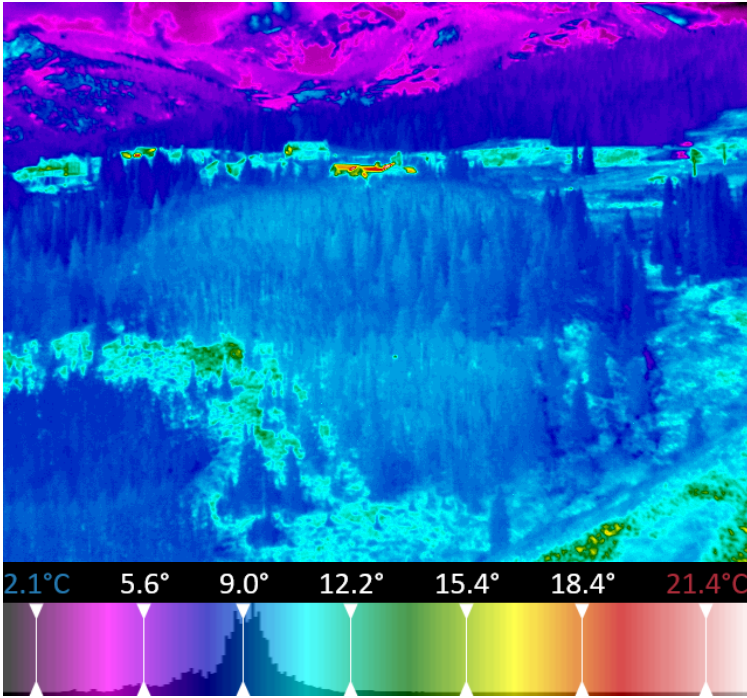
Inspection Report

Project: TBS SAIL IV

Session: June 15, 2023 16.11.03

Image: 0024_MWIR

Project	TBS SAIL IV	Ambient	9.9 °C
Date	June 12, 2023 13.41.22	Humidity	61.2%
Date	2023:06:15	GPS Latitude	38° 55' 17.66" N
Time	16:26:39	GPS Longitude	106° 57' 1.11" W
Comments	100m	GPS Altitude	2880.000000 m
Emissivity	0.9	GPS Heading	210.059998°



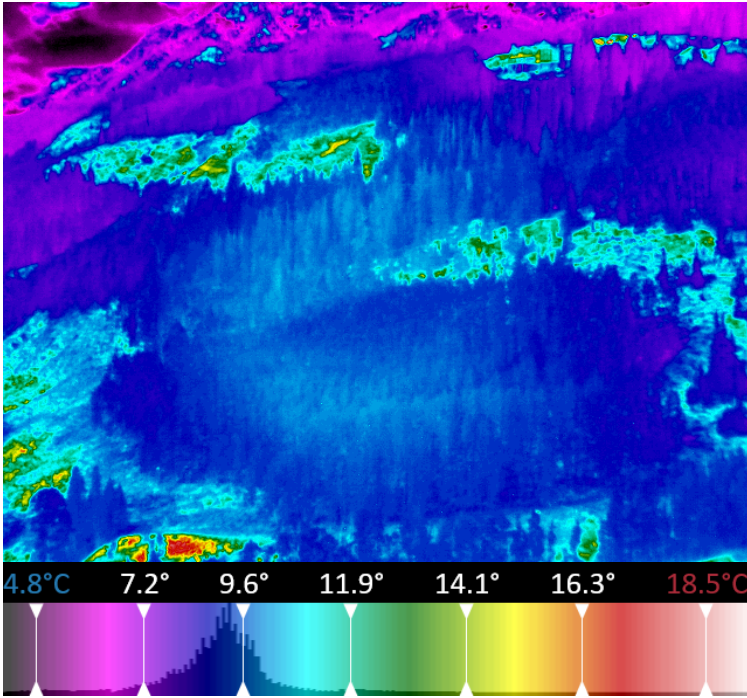
Inspection Report

Project: TBS SAIL IV

Session: June 15, 2023 16.11.03

Image: 0025_MWIR

Project	TBS SAIL IV	Ambient	9.9 °C
Date	June 12, 2023 13.41.22	Humidity	61.2%
Date	2023:06:15	GPS Latitude	38° 55' 17.55" N
Time	16:26:43	GPS Longitude	106° 57' 1.21" W
Comments	100m	GPS Altitude	2880.000000 m
Emissivity	0.9	GPS Heading	294.230011°



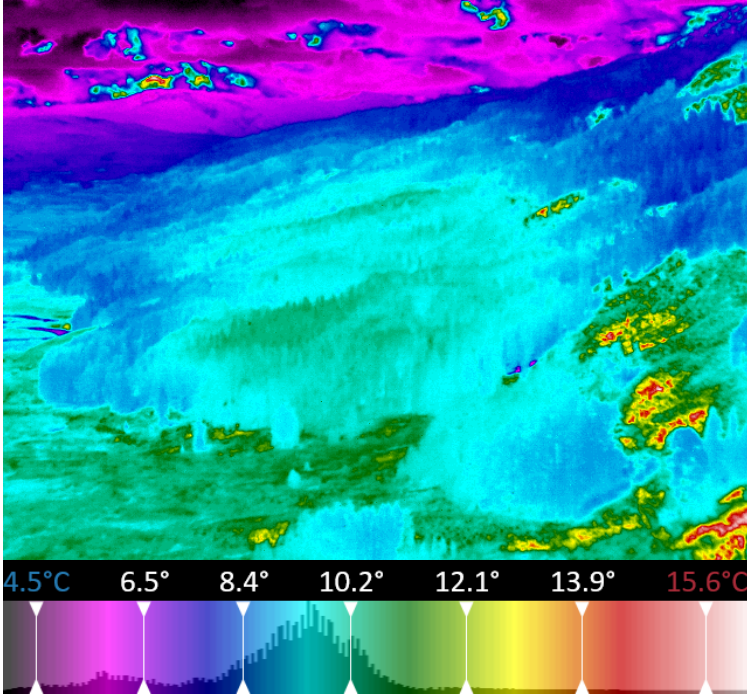
Inspection Report

Project: TBS SAIL IV

Session: June 15, 2023 16.11.03

Image: 0026_MWIR

Project	TBS SAIL IV	Ambient	9.9 °C
Date	June 12, 2023 13.41.22	Humidity	61.2%
Date	2023:06:15	GPS Latitude	38° 55' 17.62" N
Time	16:26:48	GPS Longitude	106° 57' 1.23" W
Comments	100m	GPS Altitude	2880.000000 m
Emissivity	0.9	GPS Heading	342.200012°



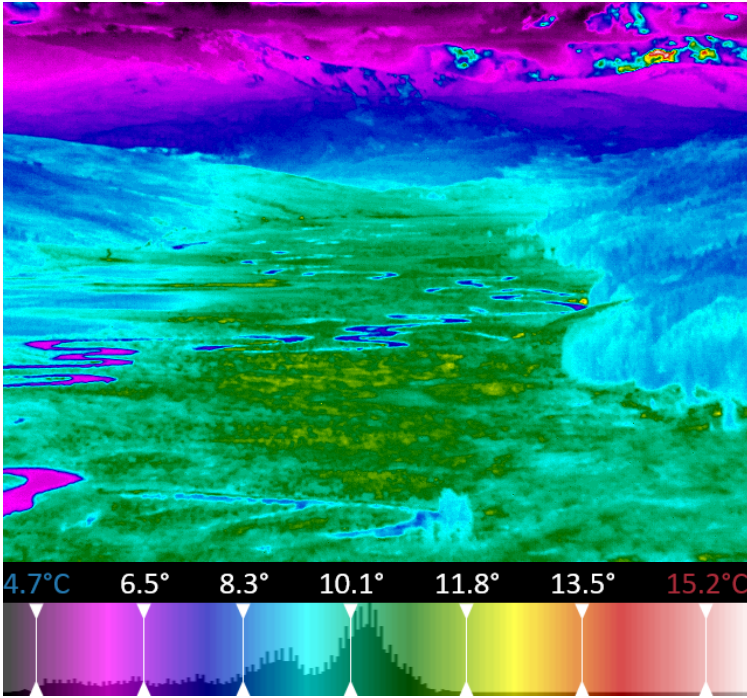
Inspection Report

Project: TBS SAIL IV

Session: June 15, 2023 16.11.03

Image: 0027_MWIR

Project	TBS SAIL IV	Ambient	9.9 °C
Date	June 12, 2023 13.41.22	Humidity	61.2%
Date	2023:06:15	GPS Latitude	38° 55' 17.92" N
Time	16:26:56	GPS Longitude	106° 57' 1.14" W
Comments	100m	GPS Altitude	2881.000000 m
Emissivity	0.9	GPS Heading	342.670013°



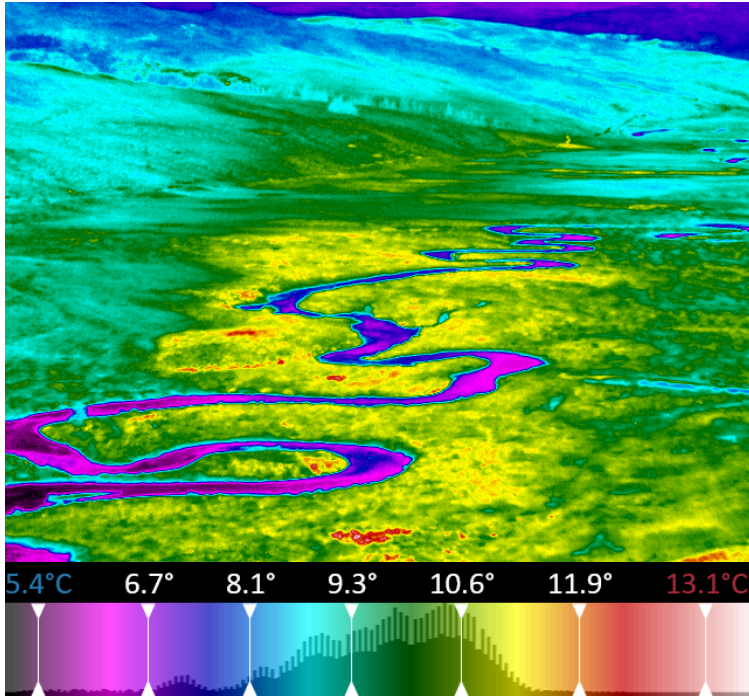
Inspection Report

Project: TBS SAIL IV

Session: June 15, 2023 16.11.03

Image: 0028_MWIR

Project	TBS SAIL IV	Ambient	9.9 °C
Date	June 12, 2023 13.41.22	Humidity	61.2%
Date	2023:06:15	GPS Latitude	38° 55' 18.01" N
Time	16:27:00	GPS Longitude	106° 57' 1.19" W
Comments	100m	GPS Altitude	2881.000000 m
Emissivity	0.9	GPS Heading	327.290009°



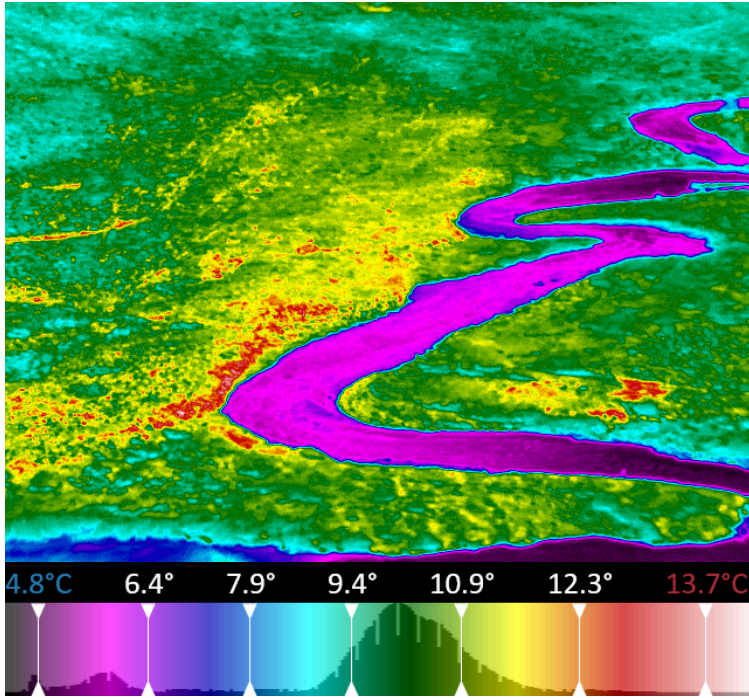
Inspection Report

Project: TBS SAIL IV

Session: June 15, 2023 16.11.03

Image: 0029_MWIR

Project	TBS SAIL IV	Ambient	9.9 °C
Date	June 12, 2023 13.41.22	Humidity	61.2%
Date	2023:06:15	GPS Latitude	38° 55' 17.82" N
Time	16:27:08	GPS Longitude	106° 57' 1.51" W
Comments	100m	GPS Altitude	2881.000000 m
Emissivity	0.9	GPS Heading	296.730011°



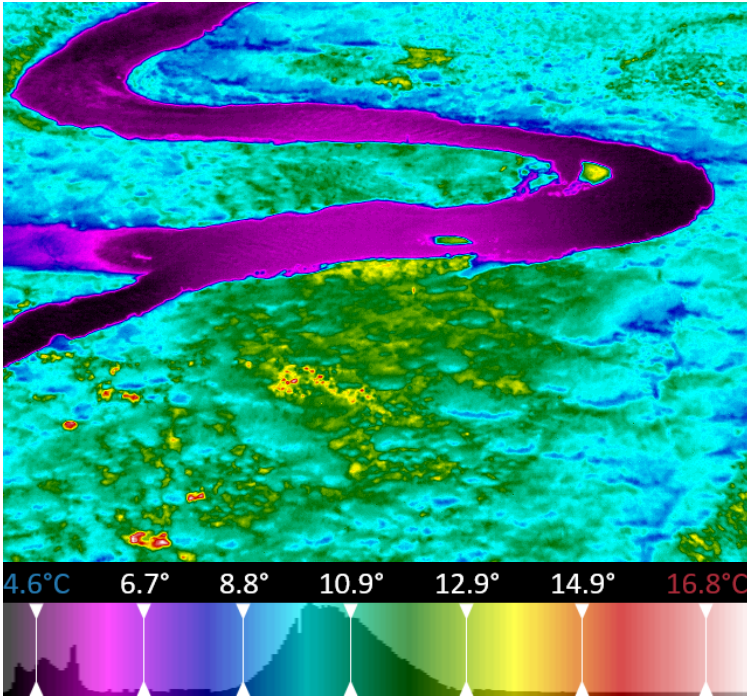
Inspection Report

Project: TBS SAIL IV

Session: June 15, 2023 16.11.03

Image: 0030_MWIR

Project	TBS SAIL IV	Ambient	9.9 °C
Date	June 12, 2023 13.41.22	Humidity	61.2%
Date	2023:06:15	GPS Latitude	38° 55' 17.71" N
Time	16:27:14	GPS Longitude	106° 57' 1.56" W
Comments	100m	GPS Altitude	2880.000000 m
Emissivity	0.9	GPS Heading	324.760010°



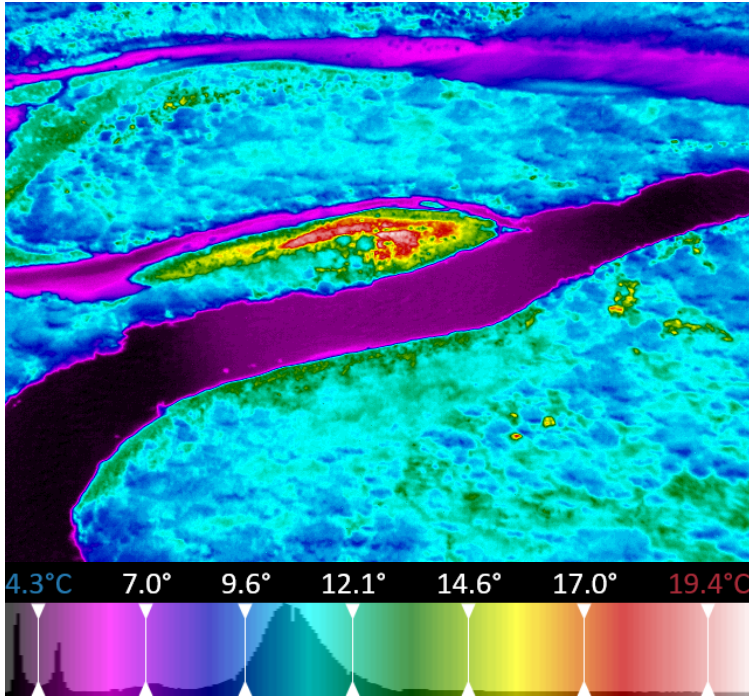
Inspection Report

Project: TBS SAIL IV

Session: June 15, 2023 16.11.03

Image: 0031_MWIR

Project	TBS SAIL IV	Ambient	9.9 °C
Date	June 12, 2023 13.41.22	Humidity	61.2%
Date	2023:06:15	GPS Latitude	38° 55' 17.74" N
Time	16:27:21	GPS Longitude	106° 57' 1.38" W
Comments	100m	GPS Altitude	2881.000000 m
Emissivity	0.9	GPS Heading	359.329987°



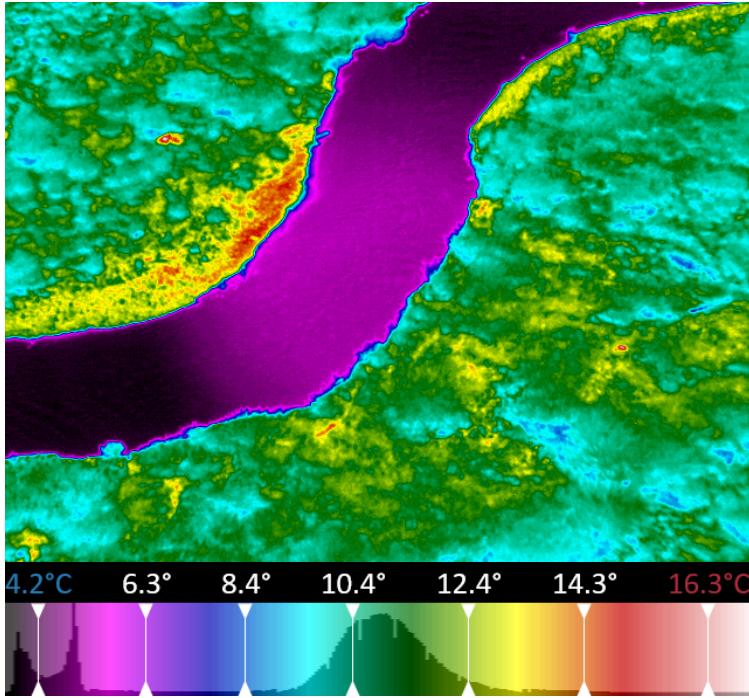
Inspection Report

Project: TBS SAIL IV

Session: June 15, 2023 16.11.03

Image: 0032_MWIR

Project	TBS SAIL IV	Ambient	9.9 °C
Date	June 12, 2023 13.41.22	Humidity	61.2%
Date	2023:06:15	GPS Latitude	38° 55' 17.89" N
Time	16:27:29	GPS Longitude	106° 57' 1.26" W
Comments	100m	GPS Altitude	2881.000000 m
Emissivity	0.9	GPS Heading	342.070007°



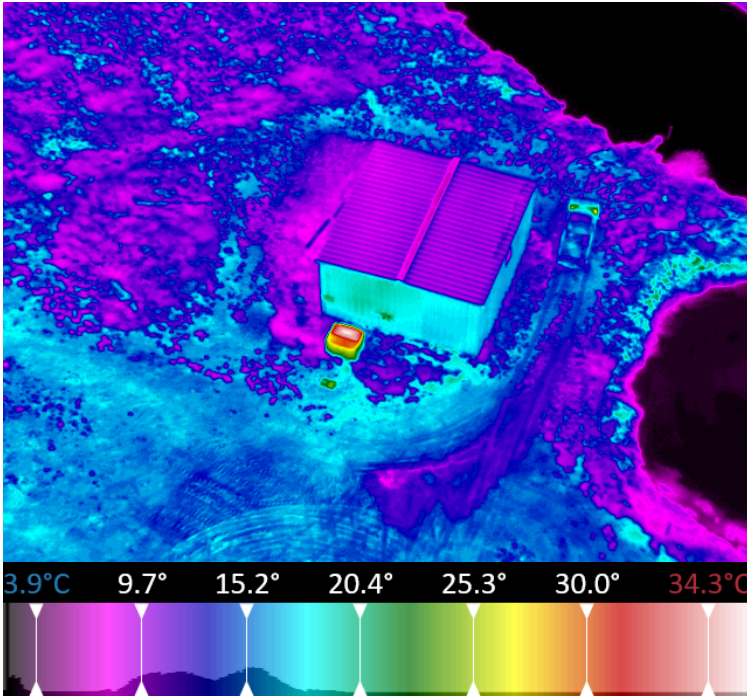
Inspection Report

Project: TBS SAIL IV

Session: June 15, 2023 16.11.03

Image: 0033_MWIR

Project	TBS SAIL IV	Ambient	9.9 °C
Date	June 12, 2023 13.41.22	Humidity	61.2%
Date	2023:06:15	GPS Latitude	38° 55' 18.13" N
Time	16:27:47	GPS Longitude	106° 57' 1.58" W
Comments	100m	GPS Altitude	2882.000000 m
Emissivity	0.9	GPS Heading	331.630005°



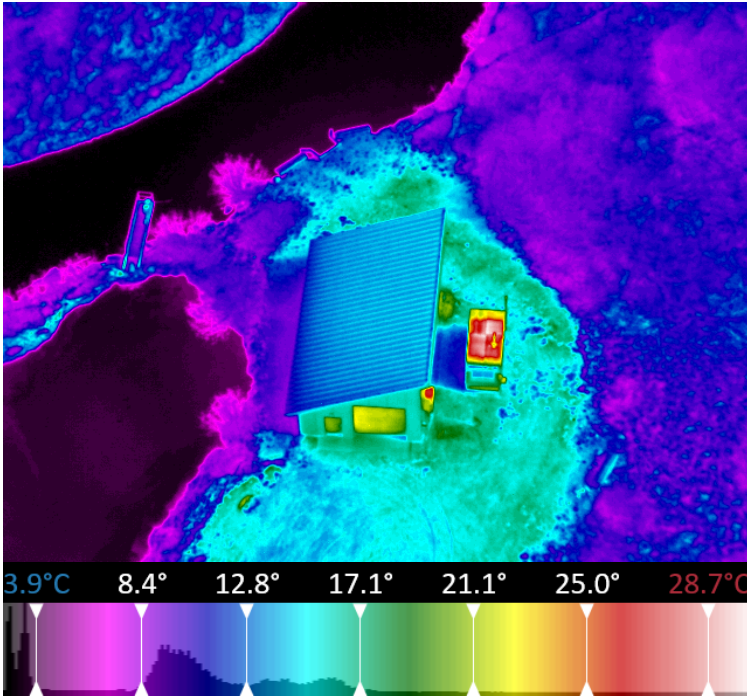
Inspection Report

Project: TBS SAIL IV

Session: June 15, 2023 16.11.03

Image: 0034_MWIR

Project	TBS SAIL IV	Ambient	9.9 °C
Date	June 12, 2023 13.41.22	Humidity	61.2%
Date	2023:06:15	GPS Latitude	38° 55' 18.27" N
Time	16:27:59	GPS Longitude	106° 57' 1.52" W
Comments	100m	GPS Altitude	2882.000000 m
Emissivity	0.9	GPS Heading	3.360000°



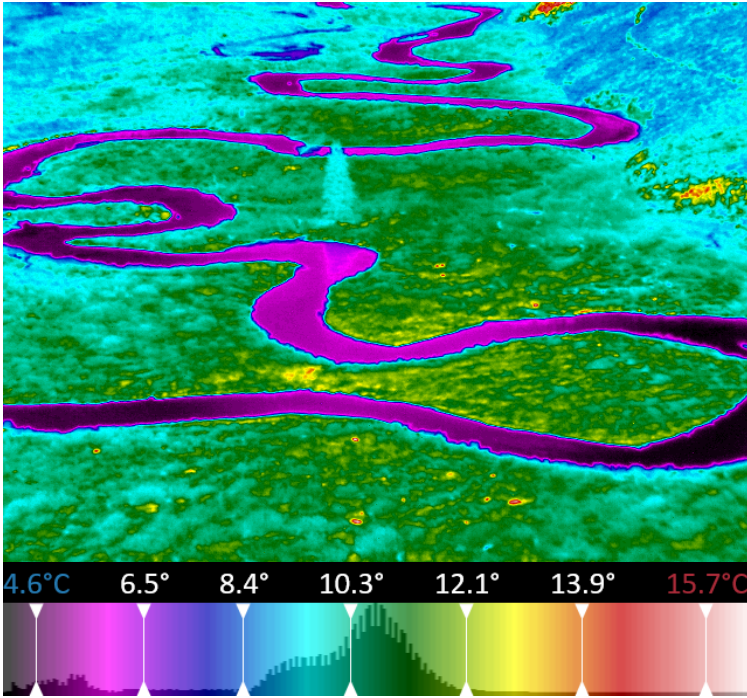
Inspection Report

Project: TBS SAIL IV

Session: June 15, 2023 16.11.03

Image: 0035_MWIR

Project	TBS SAIL IV	Ambient	9.9 °C
Date	June 12, 2023 13.41.22	Humidity	61.2%
Date	2023:06:15	GPS Latitude	38° 55' 18.43" N
Time	16:28:09	GPS Longitude	106° 57' 1.55" W
Comments	100m	GPS Altitude	2881.000000 m
Emissivity	0.9	GPS Heading	354.089996°



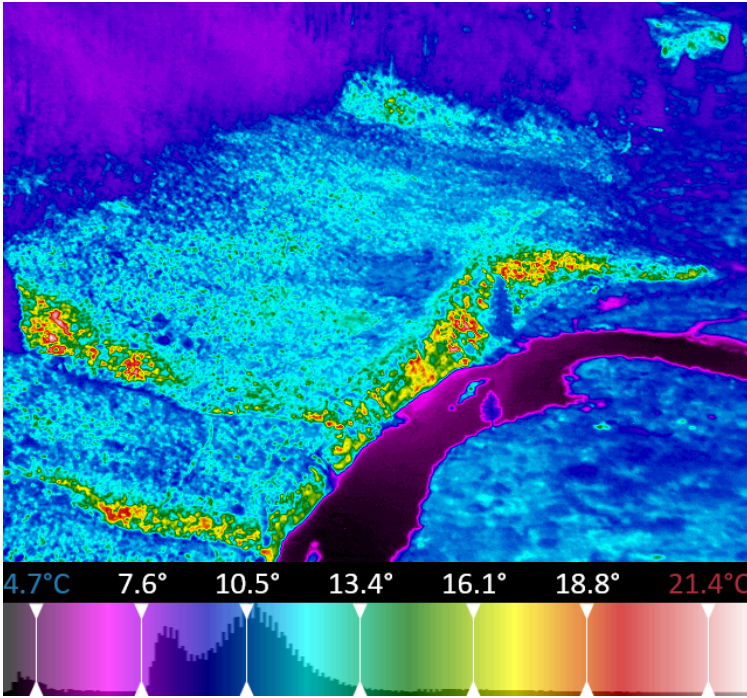
Inspection Report

Project: TBS SAIL IV

Session: June 15, 2023 16.11.03

Image: 0036_MWIR

Project	TBS SAIL IV	Ambient	9.9 °C
Date	June 12, 2023 13.41.22	Humidity	61.2%
Date	2023:06:15	GPS Latitude	38° 55' 18.16" N
Time	16:28:20	GPS Longitude	106° 57' 1.53" W
Comments	100m	GPS Altitude	2882.000000 m
Emissivity	0.9	GPS Heading	359.190002°



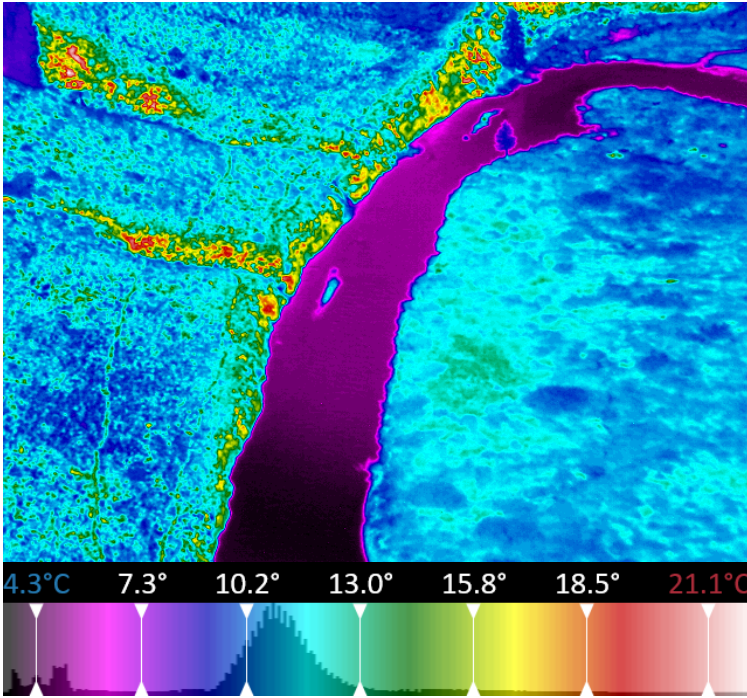
Inspection Report

Project: TBS SAIL IV

Session: June 15, 2023 16.11.03

Image: 0037_MWIR

Project	TBS SAIL IV	Ambient	9.9 °C
Date	June 12, 2023 13.41.22	Humidity	61.2%
Date	2023:06:15	GPS Latitude	38° 55' 18.04" N
Time	16:28:24	GPS Longitude	106° 57' 1.45" W
Comments	100m	GPS Altitude	2882.000000 m
Emissivity	0.9	GPS Heading	356.220001°



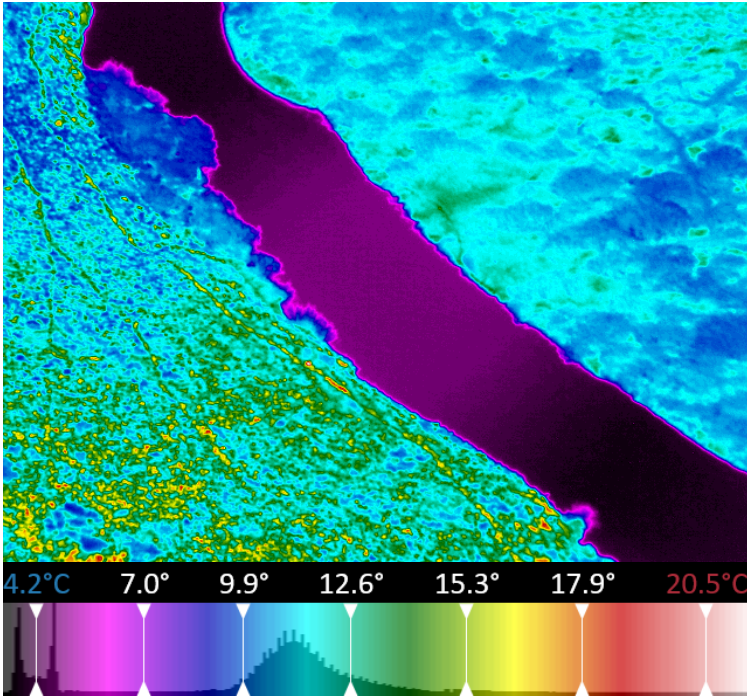
Inspection Report

Project: TBS SAIL IV

Session: June 15, 2023 16.11.03

Image: 0038_MWIR

Project	TBS SAIL IV	Ambient	9.9 °C
Date	June 12, 2023 13.41.22	Humidity	61.2%
Date	2023:06:15	GPS Latitude	38° 55' 17.90" N
Time	16:28:29	GPS Longitude	106° 57' 1.25" W
Comments	100m	GPS Altitude	2881.000000 m
Emissivity	0.9	GPS Heading	337.809998°



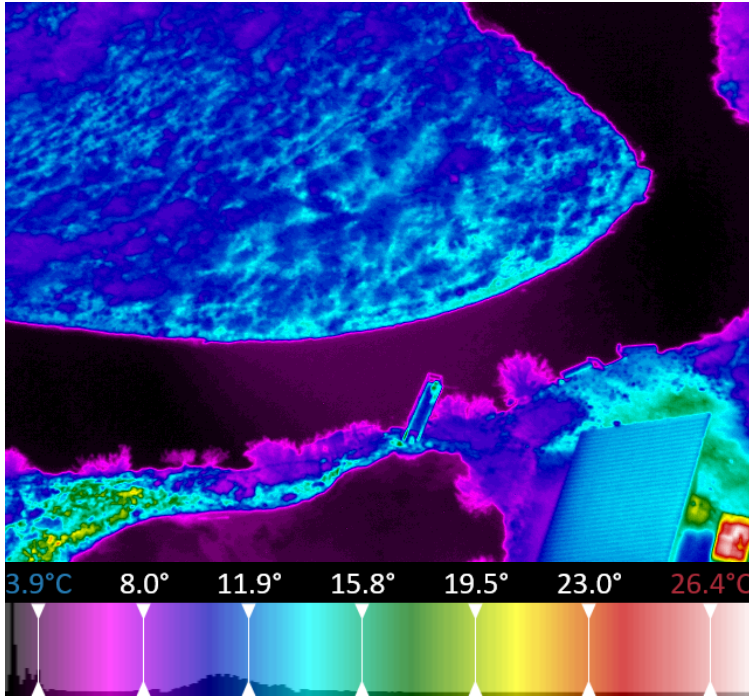
Inspection Report

Project: TBS SAIL IV

Session: June 15, 2023 16.11.03

Image: 0039_MWIR

Project	TBS SAIL IV	Ambient	9.9 °C
Date	June 12, 2023 13.41.22	Humidity	61.2%
Date	2023:06:15	GPS Latitude	38° 55' 17.83" N
Time	16:28:35	GPS Longitude	106° 57' 1.14" W
Comments	100m	GPS Altitude	2881.000000 m
Emissivity	0.9	GPS Heading	312.670013°



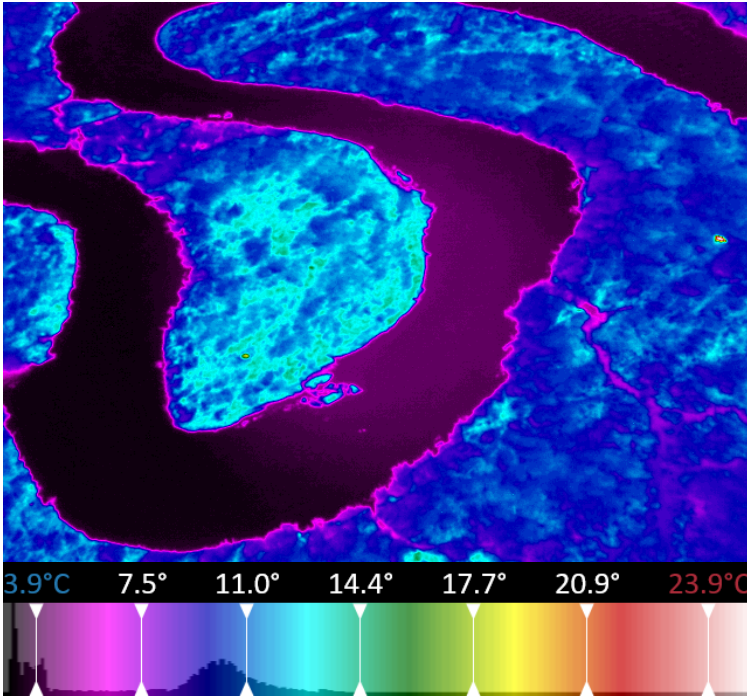
Inspection Report

Project: TBS SAIL IV

Session: June 15, 2023 16.11.03

Image: 0040_MWIR

Project	TBS SAIL IV	Ambient	9.9 °C
Date	June 12, 2023 13.41.22	Humidity	61.2%
Date	2023:06:15	GPS Latitude	38° 55' 17.86" N
Time	16:28:44	GPS Longitude	106° 57' 1.01" W
Comments	100m	GPS Altitude	2880.000000 m
Emissivity	0.9	GPS Heading	305.820007°



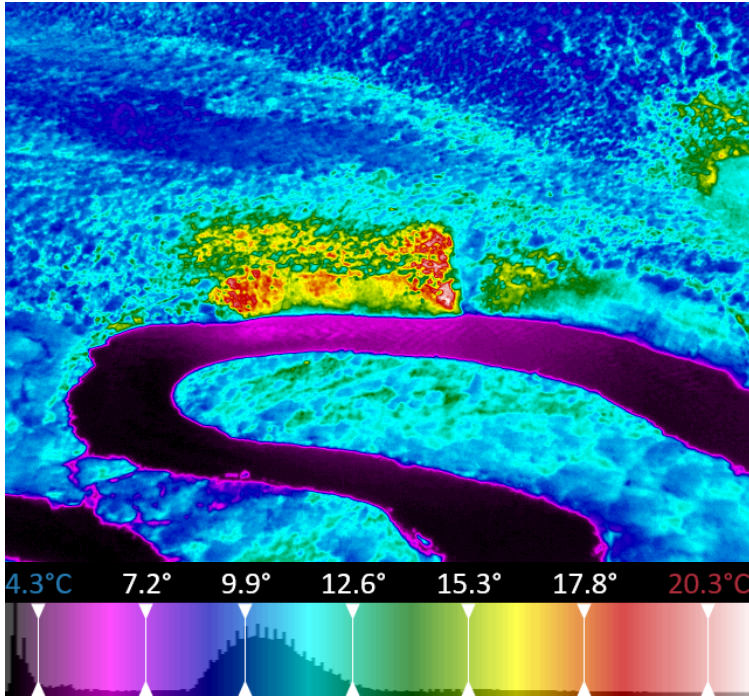
Inspection Report

Project: TBS SAIL IV

Session: June 15, 2023 16.11.03

Image: 0041_MWIR

Project	TBS SAIL IV	Ambient	9.9 °C
Date	June 12, 2023 13.41.22	Humidity	61.2%
Date	2023:06:15	GPS Latitude	38° 55' 17.90" N
Time	16:28:49	GPS Longitude	106° 57' 1.07" W
Comments	100m	GPS Altitude	2881.000000 m
Emissivity	0.9	GPS Heading	304.630005°



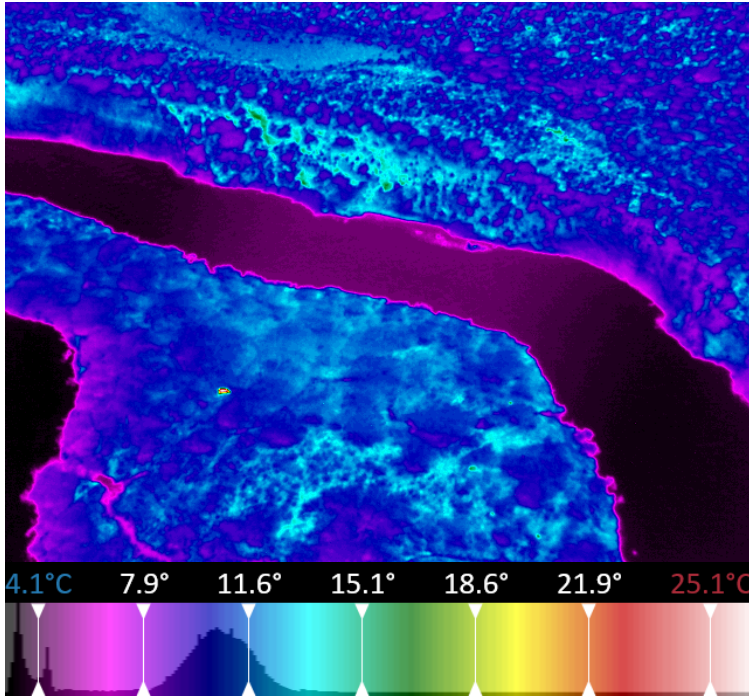
Inspection Report

Project: TBS SAIL IV

Session: June 15, 2023 16.11.03

Image: 0042_MWIR

Project	TBS SAIL IV	Ambient	9.9 °C
Date	June 12, 2023 13.41.22	Humidity	61.2%
Date	2023:06:15	GPS Latitude	38° 55' 17.98" N
Time	16:28:55	GPS Longitude	106° 57' 1.15" W
Comments	100m	GPS Altitude	2881.000000 m
Emissivity	0.9	GPS Heading	297.600006°



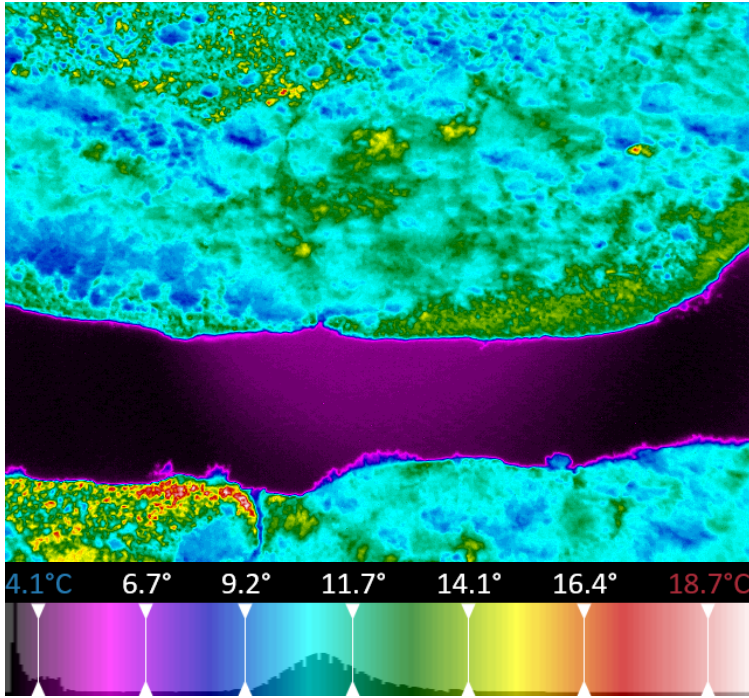
Inspection Report

Project: TBS SAIL IV

Session: June 15, 2023 16.11.03

Image: 0043_MWIR

Project	TBS SAIL IV	Ambient	9.9 °C
Date	June 12, 2023 13.41.22	Humidity	61.2%
Date	2023:06:15	GPS Latitude	38° 55' 18.05" N
Time	16:29:01	GPS Longitude	106° 57' 1.28" W
Comments	100m	GPS Altitude	2881.000000 m
Emissivity	0.9	GPS Heading	290.600006°




Inspection Report

Project: TBS SAIL IV

Session: June 15, 2023 16.11.03

Image: 0044_MWIR

Project	TBS SAIL IV	Ambient	9.0 °C
Date	June 12, 2023 13.41.22	Humidity	62.4%
Date	2023:06:15	GPS Latitude	38° 55' 19.13" N
Time	16:32:13	GPS Longitude	106° 57' 0.23" W
Comments	200m	GPS Altitude	2984.000000 m
Emissivity	0.9	GPS Heading	217.190002°



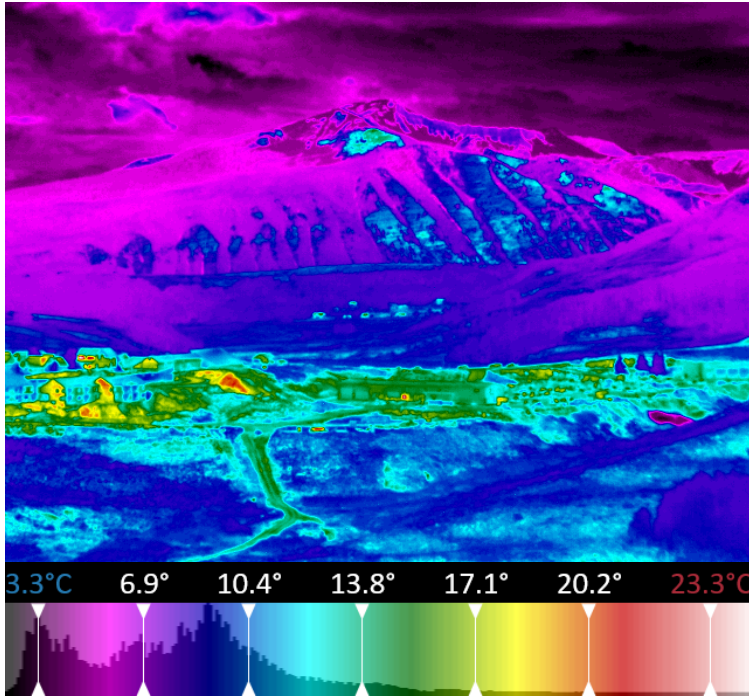
Inspection Report

Project: TBS SAIL IV

Session: June 15, 2023 16.11.03

Image: 0045_MWIR

Project	TBS SAIL IV	Ambient	9.0 °C
Date	June 12, 2023 13.41.22	Humidity	62.4%
Date	2023:06:15	GPS Latitude	38° 55' 19.28" N
Time	16:32:25	GPS Longitude	106° 57' 0.17" W
Comments	200m	GPS Altitude	2983.000000 m
Emissivity	0.9	GPS Heading	213.460007°



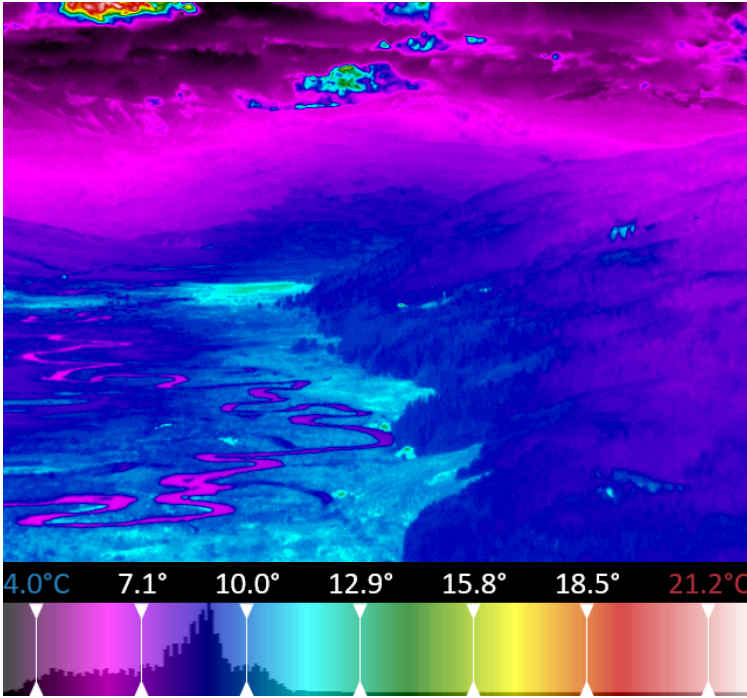
Inspection Report

Project: TBS SAIL IV

Session: June 15, 2023 16.11.03

Image: 0046_MWIR

Project	TBS SAIL IV	Ambient	9.0 °C
Date	June 12, 2023 13.41.22	Humidity	62.4%
Date	2023:06:15	GPS Latitude	38° 55' 19.39" N
Time	16:32:33	GPS Longitude	106° 57' 0.06" W
Comments	200m	GPS Altitude	2982.000000 m
Emissivity	0.9	GPS Heading	208.820007°



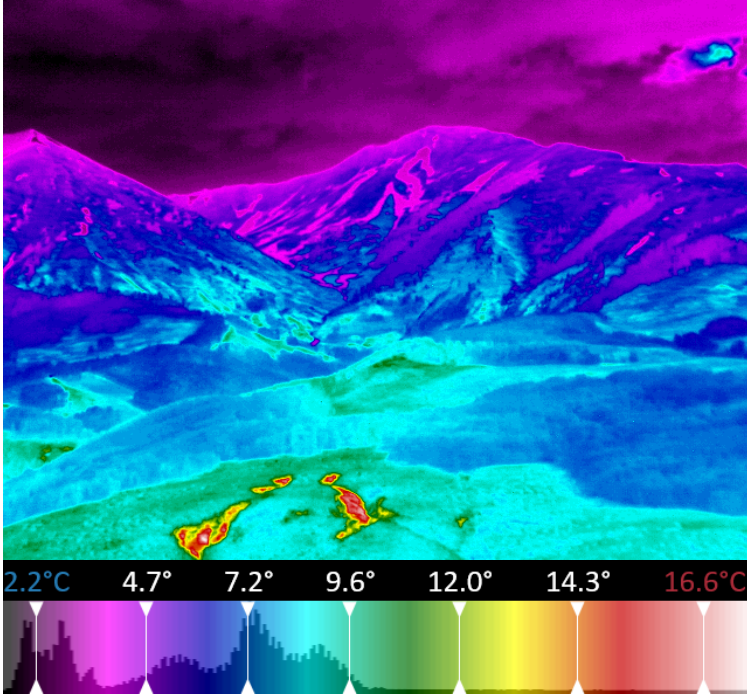
Inspection Report

Project: TBS SAIL IV

Session: June 15, 2023 16.11.03

Image: 0047_MWIR

Project	TBS SAIL IV	Ambient	9.0 °C
Date	June 12, 2023 13.41.22	Humidity	62.4%
Date	2023:06:15	GPS Latitude	38° 55' 19.37" N
Time	16:32:50	GPS Longitude	106° 57' 0.13" W
Comments	200m	GPS Altitude	2983.000000 m
Emissivity	0.9	GPS Heading	196.130005°



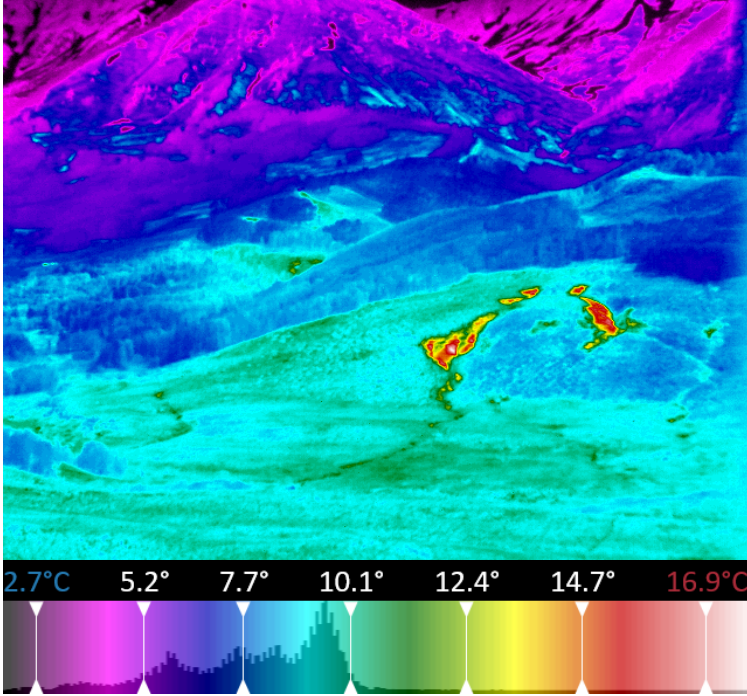
Inspection Report

Project: TBS SAIL IV

Session: June 15, 2023 16.11.03

Image: 0048_MWIR

Project	TBS SAIL IV	Ambient	9.0 °C
Date	June 12, 2023 13.41.22	Humidity	62.4%
Date	2023:06:15	GPS Latitude	38° 55' 19.27" N
Time	16:32:55	GPS Longitude	106° 57' 0.04" W
Comments	200m	GPS Altitude	2983.000000 m
Emissivity	0.9	GPS Heading	213.350006°



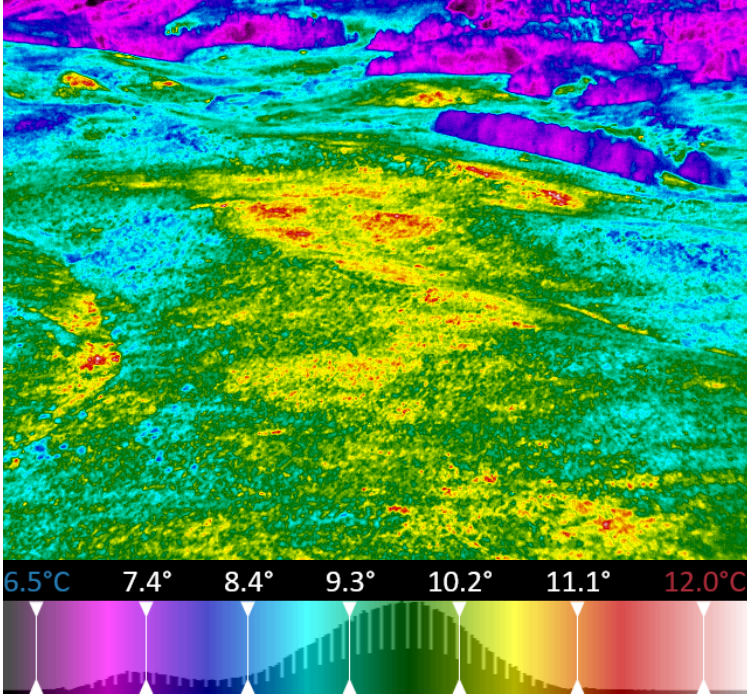
Inspection Report

Project: TBS SAIL IV

Session: June 15, 2023 16.11.03

Image: 0049_MWIR

Project	TBS SAIL IV	Ambient	9.0 °C
Date	June 12, 2023 13.41.22	Humidity	62.4%
Date	2023:06:15	GPS Latitude	38° 55' 19.27" N
Time	16:33:00	GPS Longitude	106° 56' 59.98" W
Comments	200m	GPS Altitude	2983.000000 m
Emissivity	0.9	GPS Heading	219.550003°



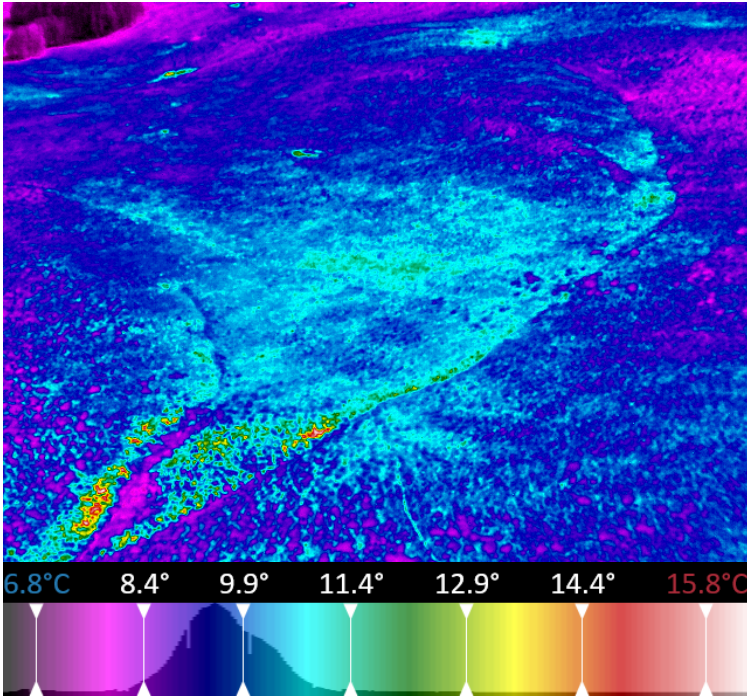
Inspection Report

Project: TBS SAIL IV

Session: June 15, 2023 16.11.03

Image: 0050_MWIR

Project	TBS SAIL IV	Ambient	9.0 °C
Date	June 12, 2023 13.41.22	Humidity	62.4%
Date	2023:06:15	GPS Latitude	38° 55' 19.32" N
Time	16:33:06	GPS Longitude	106° 57' 0.00" W
Comments	200m	GPS Altitude	2982.000000 m
Emissivity	0.9	GPS Heading	217.660004°



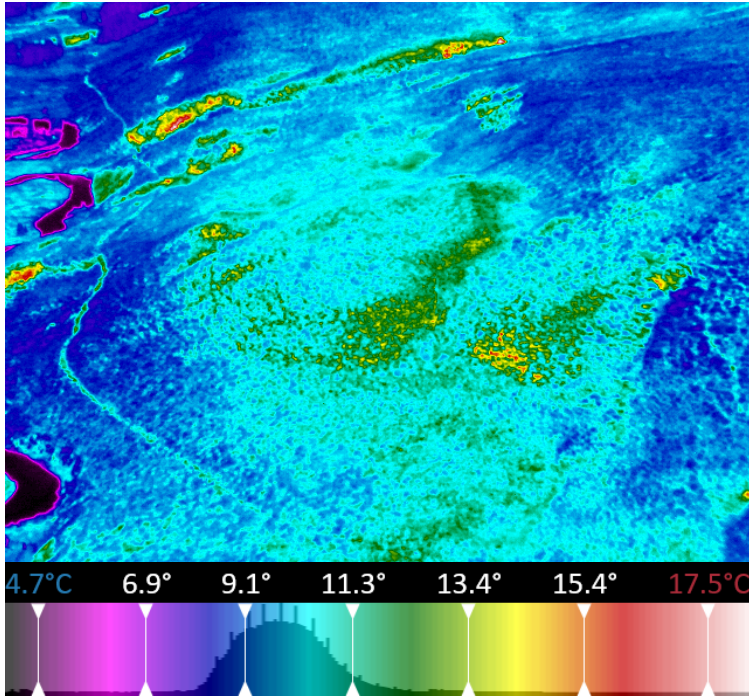
Inspection Report

Project: TBS SAIL IV

Session: June 15, 2023 16.11.03

Image: 0051_MWIR

Project	TBS SAIL IV	Ambient	9.0 °C
Date	June 12, 2023 13.41.22	Humidity	62.4%
Date	2023:06:15	GPS Latitude	38° 55' 19.33" N
Time	16:33:12	GPS Longitude	106° 57' 0.11" W
Comments	200m	GPS Altitude	2983.000000 m
Emissivity	0.9	GPS Heading	211.139999°



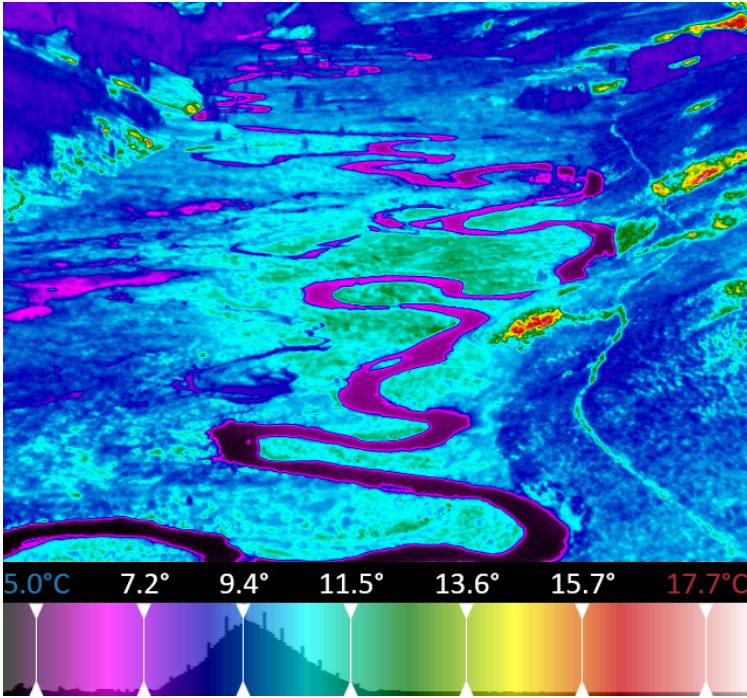
Inspection Report

Project: TBS SAIL IV

Session: June 15, 2023 16.11.03

Image: 0052_MWIR

Project	TBS SAIL IV	Ambient	9.0 °C
Date	June 12, 2023 13.41.22	Humidity	62.4%
Date	2023:06:15	GPS Latitude	38° 55' 19.32" N
Time	16:33:18	GPS Longitude	106° 57' 0.15" W
Comments	200m	GPS Altitude	2983.000000 m
Emissivity	0.9	GPS Heading	218.820007°



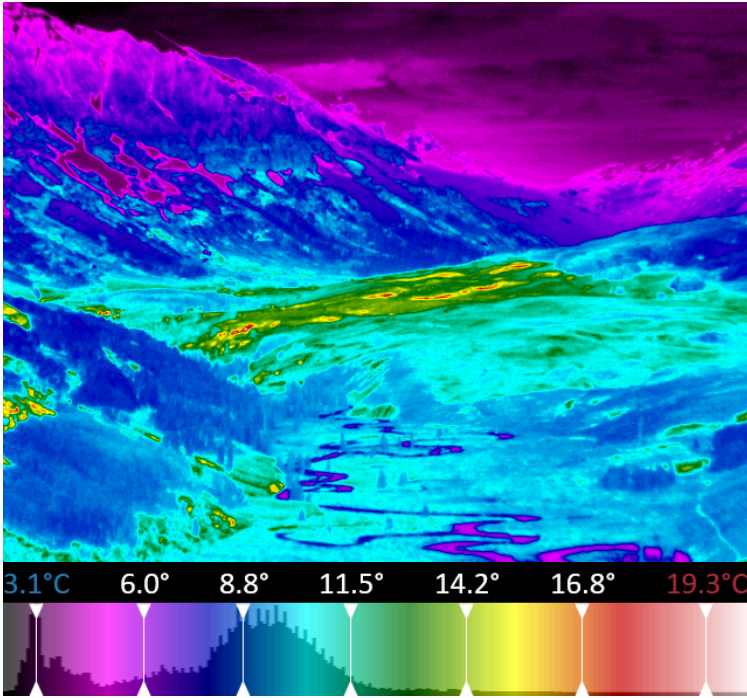
Inspection Report

Project: TBS SAIL IV

Session: June 15, 2023 16.11.03

Image: 0053_MWIR

Project	TBS SAIL IV	Ambient	9.0 °C
Date	June 12, 2023 13.41.22	Humidity	62.4%
Date	2023:06:15	GPS Latitude	38° 55' 18.96" N
Time	16:33:29	GPS Longitude	106° 56' 59.93" W
Comments	200m	GPS Altitude	2983.000000 m
Emissivity	0.9	GPS Heading	217.509995°



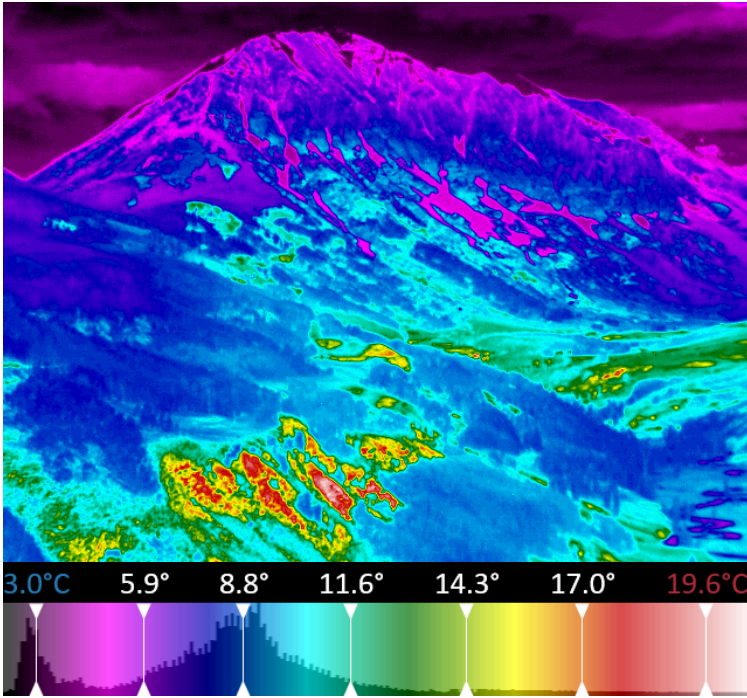
Inspection Report

Project: TBS SAIL IV

Session: June 15, 2023 16.11.03

Image: 0054_MWIR

Project	TBS SAIL IV	Ambient	9.0 °C
Date	June 12, 2023 13.41.22	Humidity	62.4%
Date	2023:06:15	GPS Latitude	38° 55' 18.15" N
Time	16:33:45	GPS Longitude	106° 57' 0.16" W
Comments	200m	GPS Altitude	2986.000000 m
Emissivity	0.9	GPS Heading	252.559998°



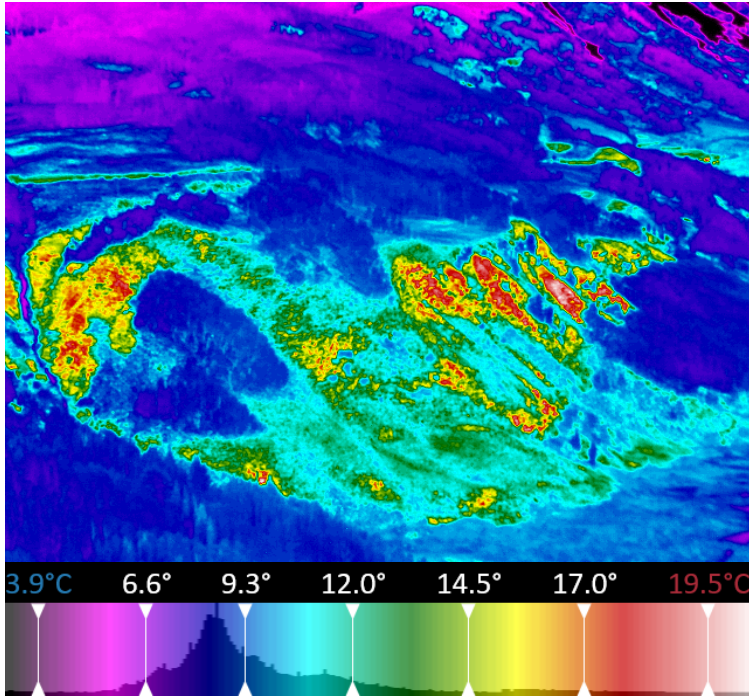
Inspection Report

Project: TBS SAIL IV

Session: June 15, 2023 16.11.03

Image: 0055_MWIR

Project	TBS SAIL IV	Ambient	9.0 °C
Date	June 12, 2023 13.41.22	Humidity	62.4%
Date	2023:06:15	GPS Latitude	38° 55' 18.10" N
Time	16:33:50	GPS Longitude	106° 57' 0.22" W
Comments	200m	GPS Altitude	2986.000000 m
Emissivity	0.9	GPS Heading	254.990005°



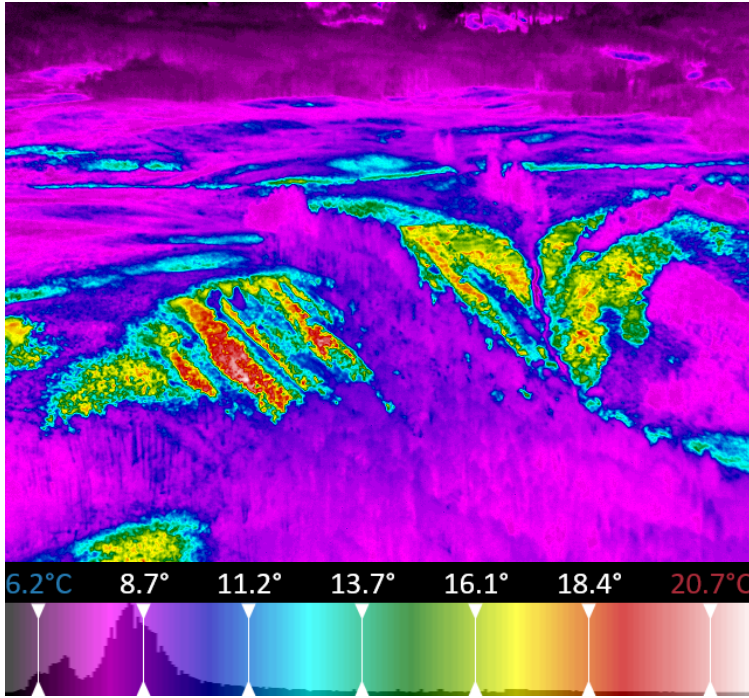
Inspection Report

Project: TBS SAIL IV

Session: June 15, 2023 16.11.03

Image: 0056_MWIR

Project	TBS SAIL IV	Ambient	9.0 °C
Date	June 12, 2023 13.41.22	Humidity	62.4%
Date	2023:06:15	GPS Latitude	38° 55' 18.13" N
Time	16:33:55	GPS Longitude	106° 57' 0.25" W
Comments	200m	GPS Altitude	2986.000000 m
Emissivity	0.9	GPS Heading	248.940002°



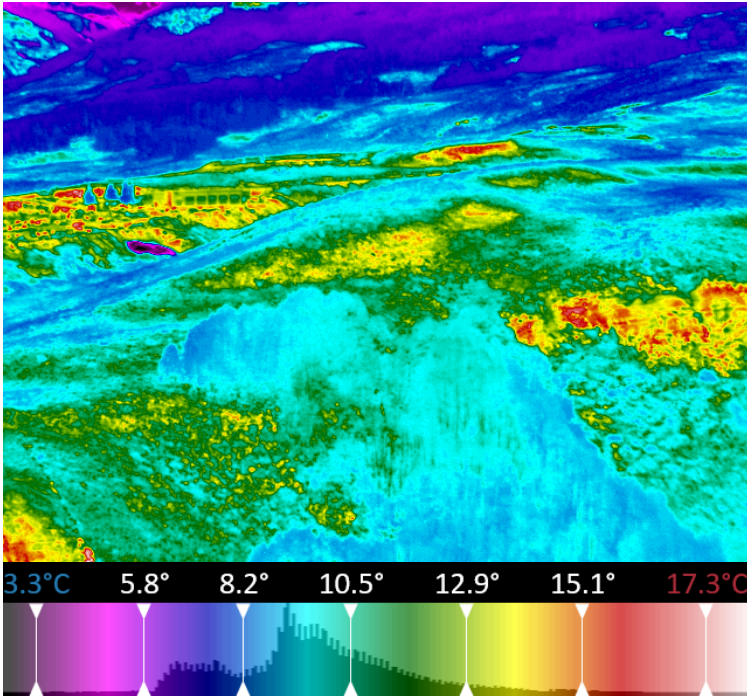
Inspection Report

Project: TBS SAIL IV

Session: June 15, 2023 16.11.03

Image: 0057_MWIR

Project	TBS SAIL IV	Ambient	9.0 °C
Date	June 12, 2023 13.41.22	Humidity	62.4%
Date	2023:06:15	GPS Latitude	38° 55' 17.98" N
Time	16:34:01	GPS Longitude	106° 57' 0.40" W
Comments	200m	GPS Altitude	2987.000000 m
Emissivity	0.9	GPS Heading	237.800003°



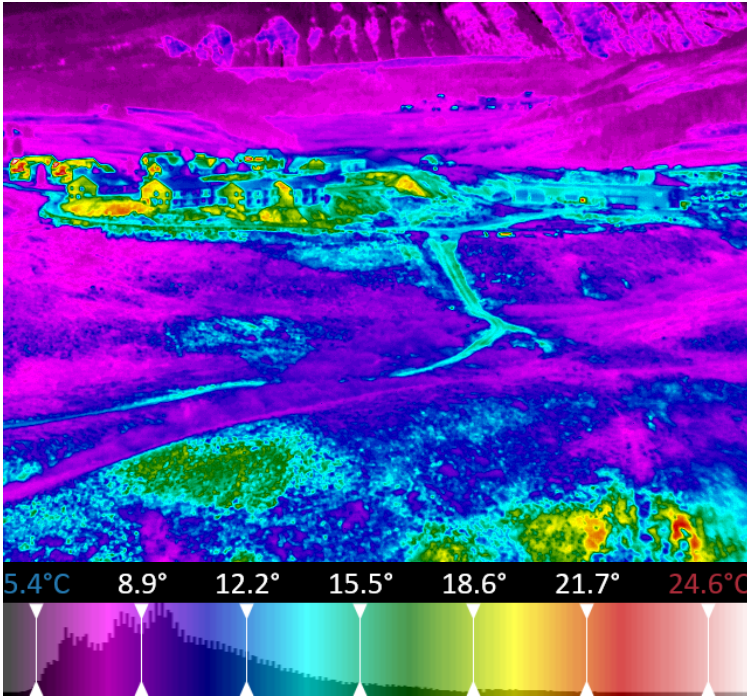
Inspection Report

Project: TBS SAIL IV

Session: June 15, 2023 16.11.03

Image: 0058_MWIR

Project	TBS SAIL IV	Ambient	9.0 °C
Date	June 12, 2023 13.41.22	Humidity	62.4%
Date	2023:06:15	GPS Latitude	38° 55' 17.72" N
Time	16:34:06	GPS Longitude	106° 57' 0.38" W
Comments	200m	GPS Altitude	2986.000000 m
Emissivity	0.9	GPS Heading	261.670013°



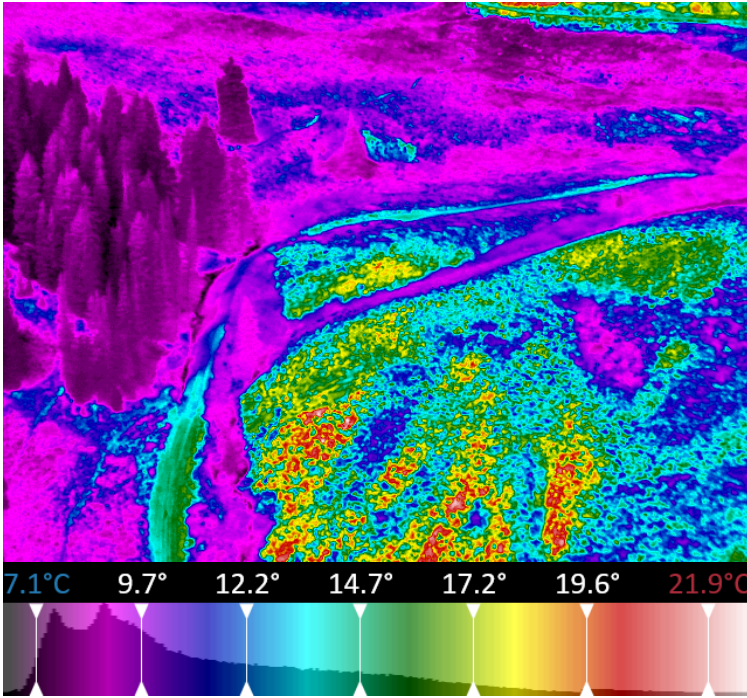
Inspection Report

Project: TBS SAIL IV

Session: June 15, 2023 16.11.03

Image: 0059_MWIR

Project	TBS SAIL IV	Ambient	9.0 °C
Date	June 12, 2023 13.41.22	Humidity	62.4%
Date	2023:06:15	GPS Latitude	38° 55' 17.66" N
Time	16:34:14	GPS Longitude	106° 57' 0.26" W
Comments	200m	GPS Altitude	2985.000000 m
Emissivity	0.9	GPS Heading	294.670013°



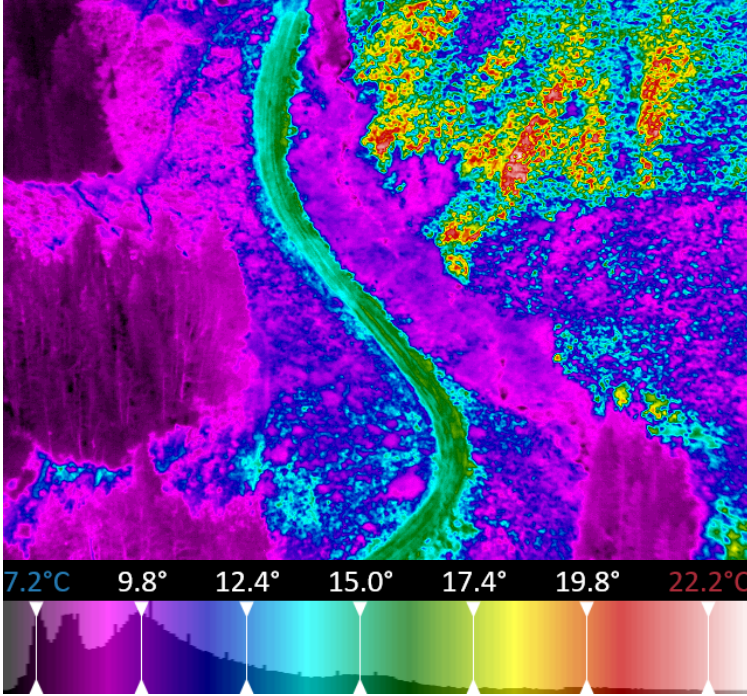
Inspection Report

Project: TBS SAIL IV

Session: June 15, 2023 16.11.03

Image: 0060_MWIR

Project	TBS SAIL IV	Ambient	9.0 °C
Date	June 12, 2023 13.41.22	Humidity	62.4%
Date	2023:06:15	GPS Latitude	38° 55' 17.87" N
Time	16:34:19	GPS Longitude	106° 57' 0.06" W
Comments	200m	GPS Altitude	2985.000000 m
Emissivity	0.9	GPS Heading	280.880005°



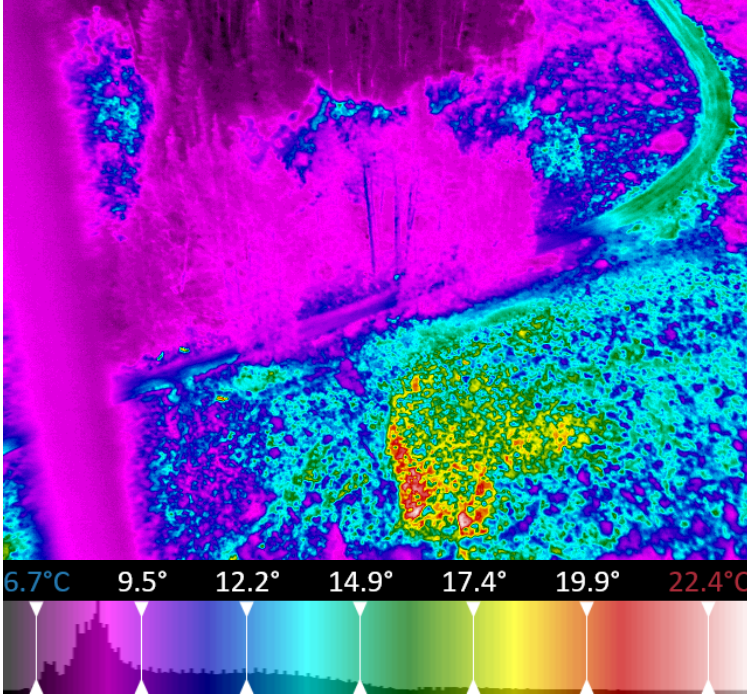
Inspection Report

Project: TBS SAIL IV

Session: June 15, 2023 16.11.03

Image: 0061_MWIR

Project	TBS SAIL IV	Ambient	9.0 °C
Date	June 12, 2023 13.41.22	Humidity	62.4%
Date	2023:06:15	GPS Latitude	38° 55' 18.32" N
Time	16:34:30	GPS Longitude	106° 56' 59.56" W
Comments	200m	GPS Altitude	2983.000000 m
Emissivity	0.9	GPS Heading	262.540009°



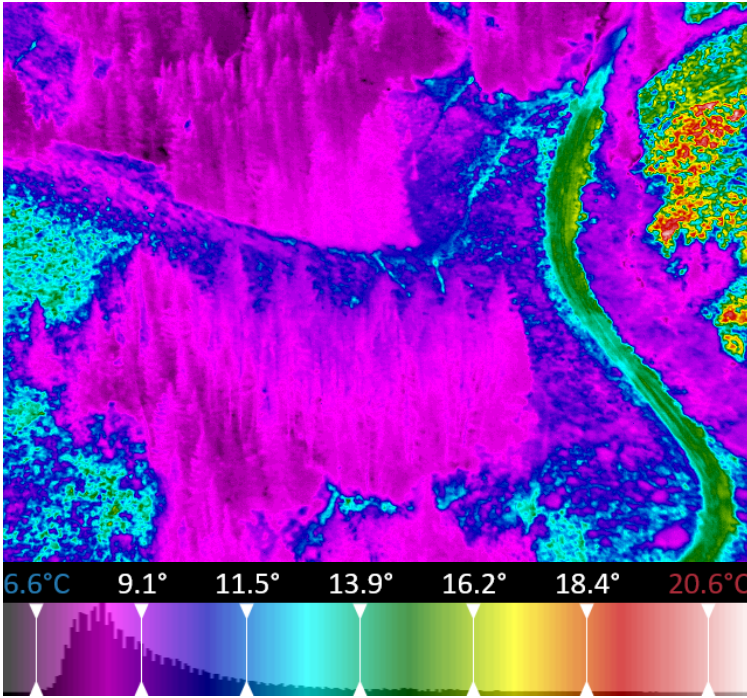
Inspection Report

Project: TBS SAIL IV

Session: June 15, 2023 16.11.03

Image: 0062_MWIR

Project	TBS SAIL IV	Ambient	9.0 °C
Date	June 12, 2023 13.41.22	Humidity	62.4%
Date	2023:06:15	GPS Latitude	38° 55' 18.61" N
Time	16:34:36	GPS Longitude	106° 56' 59.28" W
Comments	200m	GPS Altitude	2980.000000 m
Emissivity	0.9	GPS Heading	251.050003°



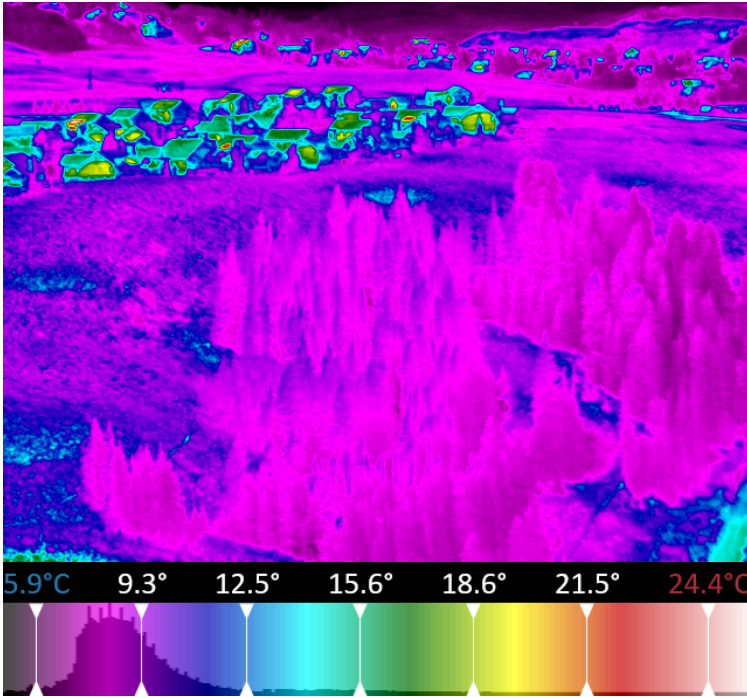
Inspection Report

Project: TBS SAIL IV

Session: June 15, 2023 16.11.03

Image: 0063_MWIR

Project	TBS SAIL IV	Ambient	9.0 °C
Date	June 12, 2023 13.41.22	Humidity	62.4%
Date	2023:06:15	GPS Latitude	38° 55' 18.74" N
Time	16:34:41	GPS Longitude	106° 56' 59.10" W
Comments	200m	GPS Altitude	2979.000000 m
Emissivity	0.9	GPS Heading	237.320007°



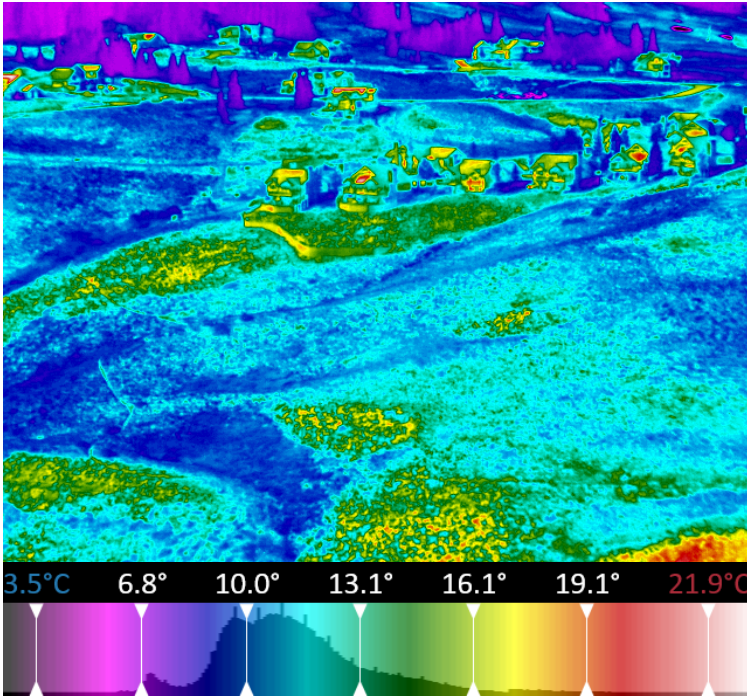
Inspection Report

Project: TBS SAIL IV

Session: June 15, 2023 16.11.03

Image: 0064_MWIR

Project	TBS SAIL IV	Ambient	9.0 °C
Date	June 12, 2023 13.41.22	Humidity	62.4%
Date	2023:06:15	GPS Latitude	38° 55' 18.72" N
Time	16:34:48	GPS Longitude	106° 56' 58.94" W
Comments	200m	GPS Altitude	2977.000000 m
Emissivity	0.9	GPS Heading	233.419998°



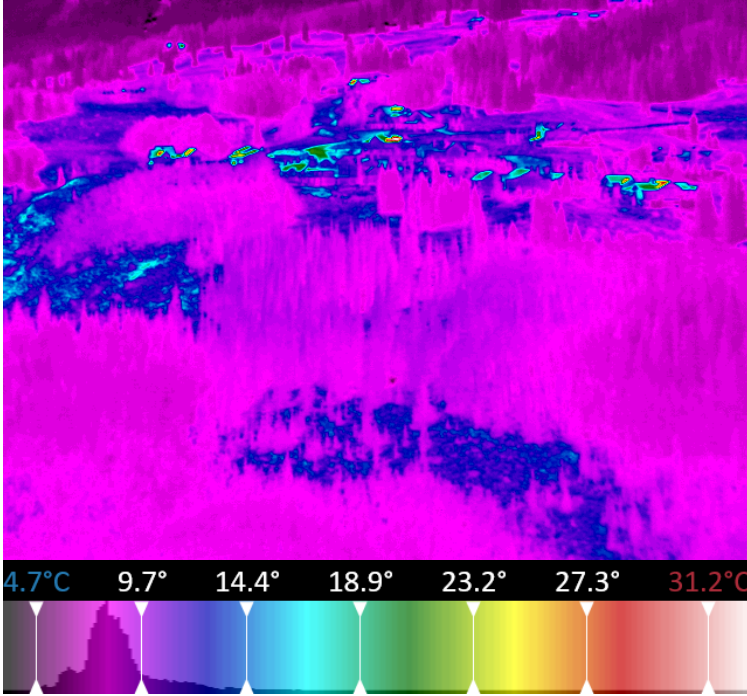
Inspection Report

Project: TBS SAIL IV

Session: June 15, 2023 16.11.03

Image: 0065_MWIR

Project	TBS SAIL IV	Ambient	9.0 °C
Date	June 12, 2023 13.41.22	Humidity	62.4%
Date	2023:06:15	GPS Latitude	38° 55' 18.76" N
Time	16:34:56	GPS Longitude	106° 56' 58.98" W
Comments	200m	GPS Altitude	2978.000000 m
Emissivity	0.9	GPS Heading	240.750000°



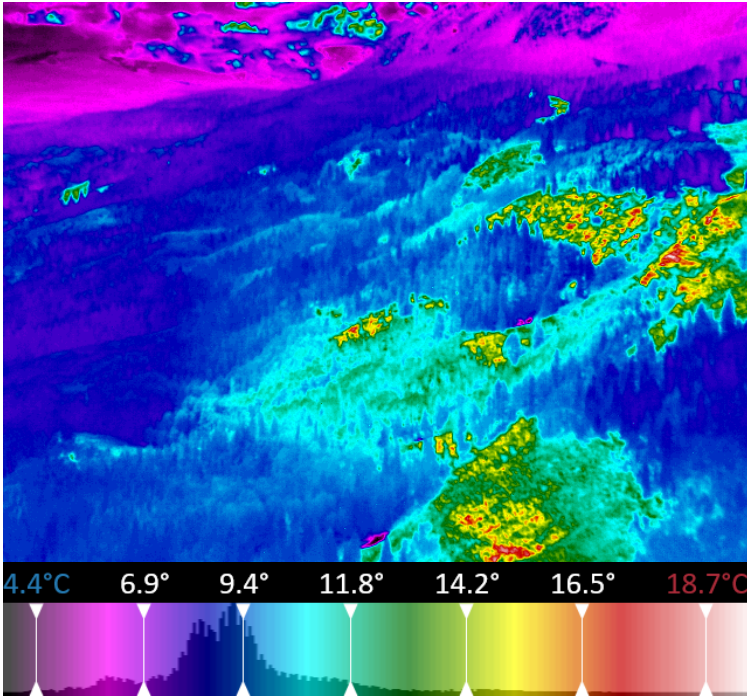
Inspection Report

Project: TBS SAIL IV

Session: June 15, 2023 16.11.03

Image: 0066_MWIR

Project	TBS SAIL IV	Ambient	9.0 °C
Date	June 12, 2023 13.41.22	Humidity	62.4%
Date	2023:06:15	GPS Latitude	38° 55' 18.86" N
Time	16:35:01	GPS Longitude	106° 56' 59.02" W
Comments	200m	GPS Altitude	2978.000000 m
Emissivity	0.9	GPS Heading	242.039993°



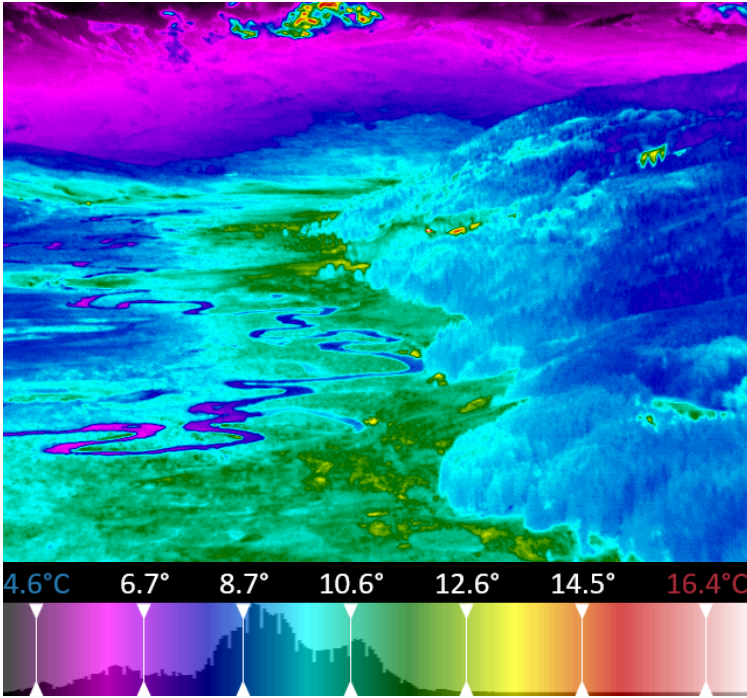
Inspection Report

Project: TBS SAIL IV

Session: June 15, 2023 16.11.03

Image: 0067_MWIR

Project	TBS SAIL IV	Ambient	9.0 °C
Date	June 12, 2023 13.41.22	Humidity	62.4%
Date	2023:06:15	GPS Latitude	38° 55' 18.99" N
Time	16:35:18	GPS Longitude	106° 56' 59.15" W
Comments	200m	GPS Altitude	2978.000000 m
Emissivity	0.9	GPS Heading	228.789993°



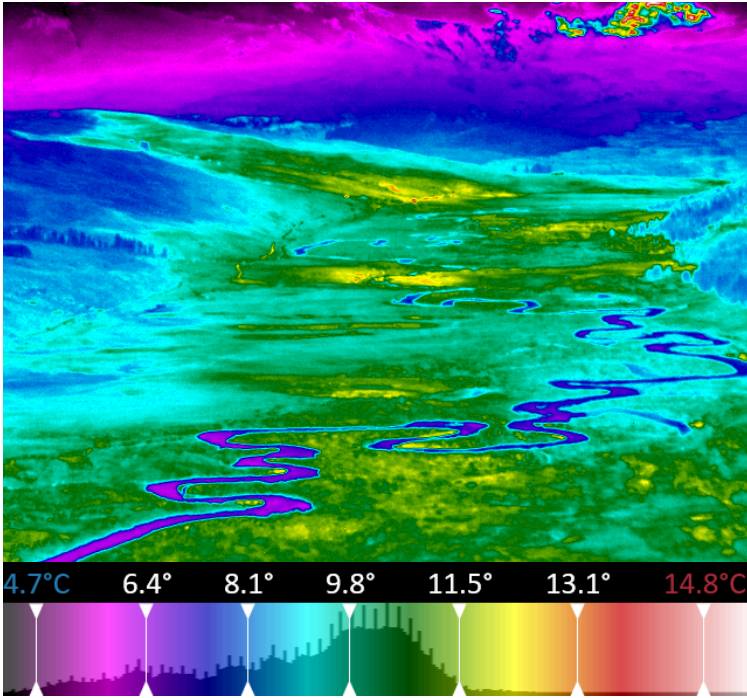
Inspection Report

Project: TBS SAIL IV

Session: June 15, 2023 16.11.03

Image: 0068_MWIR

Project	TBS SAIL IV	Ambient	9.0 °C
Date	June 12, 2023 13.41.22	Humidity	62.4%
Date	2023:06:15	GPS Latitude	38° 55' 19.00" N
Time	16:35:23	GPS Longitude	106° 56' 59.23" W
Comments	200m	GPS Altitude	2978.000000 m
Emissivity	0.9	GPS Heading	228.479996°



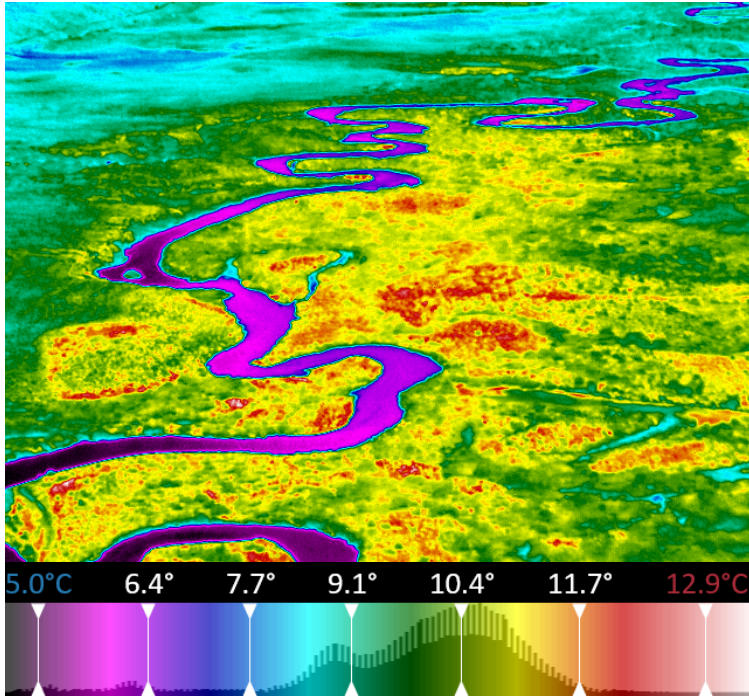
Inspection Report

Project: TBS SAIL IV

Session: June 15, 2023 16.11.03

Image: 0069_MWIR

Project	TBS SAIL IV	Ambient	9.0 °C
Date	June 12, 2023 13.41.22	Humidity	62.4%
Date	2023:06:15	GPS Latitude	38° 55' 19.07" N
Time	16:35:28	GPS Longitude	106° 56' 59.31" W
Comments	200m	GPS Altitude	2979.000000 m
Emissivity	0.9	GPS Heading	229.639999°



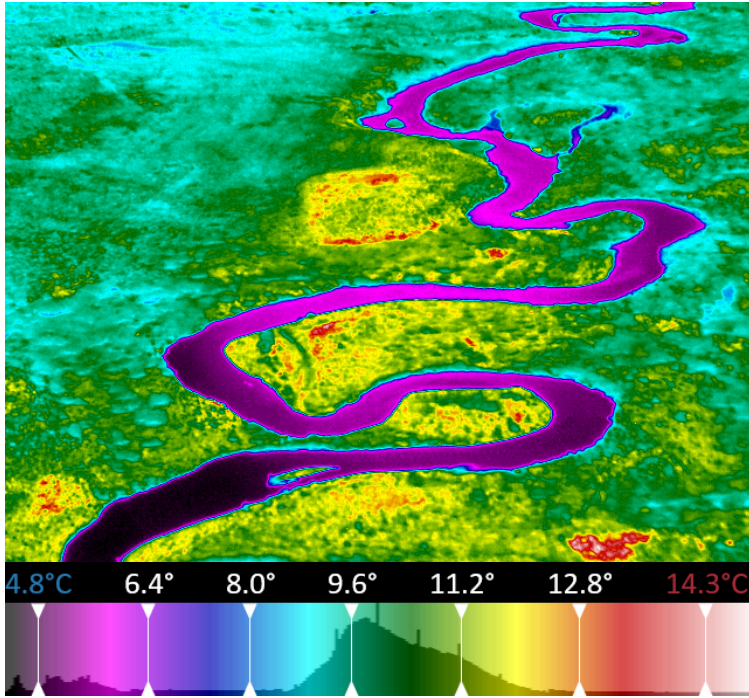
Inspection Report

Project: TBS SAIL IV

Session: June 15, 2023 16.11.03

Image: 0070_MWIR

Project	TBS SAIL IV	Ambient	9.0 °C
Date	June 12, 2023 13.41.22	Humidity	62.4%
Date	2023:06:15	GPS Latitude	38° 55' 19.17" N
Time	16:35:33	GPS Longitude	106° 56' 59.37" W
Comments	200m	GPS Altitude	2979.000000 m
Emissivity	0.9	GPS Heading	224.639999°



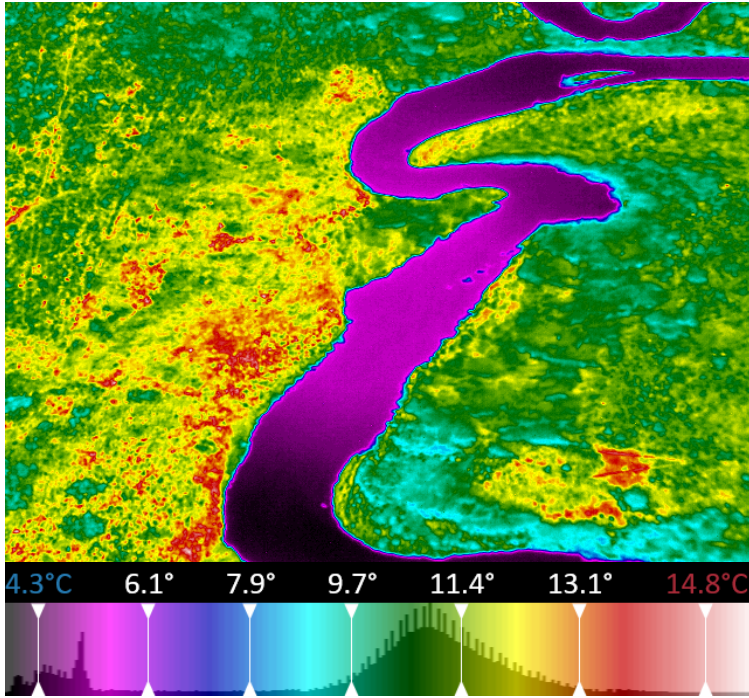
Inspection Report

Project: TBS SAIL IV

Session: June 15, 2023 16.11.03

Image: 0071_MWIR

Project	TBS SAIL IV	Ambient	9.0 °C
Date	June 12, 2023 13.41.22	Humidity	62.4%
Date	2023:06:15	GPS Latitude	38° 55' 19.17" N
Time	16:35:39	GPS Longitude	106° 56' 59.34" W
Comments	200m	GPS Altitude	2978.000000 m
Emissivity	0.9	GPS Heading	220.559998°



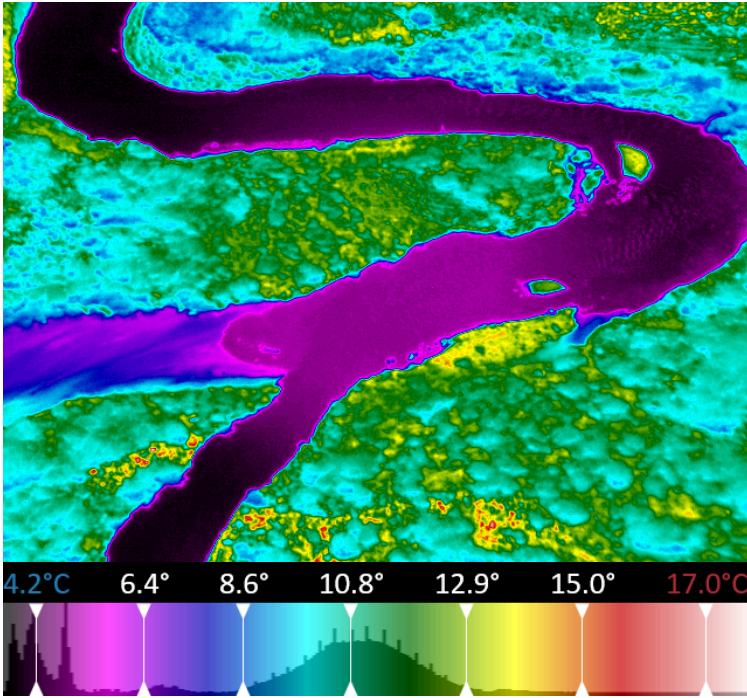
Inspection Report

Project: TBS SAIL IV

Session: June 15, 2023 16.11.03

Image: 0072_MWIR

Project	TBS SAIL IV	Ambient	9.0 °C
Date	June 12, 2023 13.41.22	Humidity	62.4%
Date	2023:06:15	GPS Latitude	38° 55' 19.22" N
Time	16:35:46	GPS Longitude	106° 56' 59.29" W
Comments	200m	GPS Altitude	2978.000000 m
Emissivity	0.9	GPS Heading	221.800003°



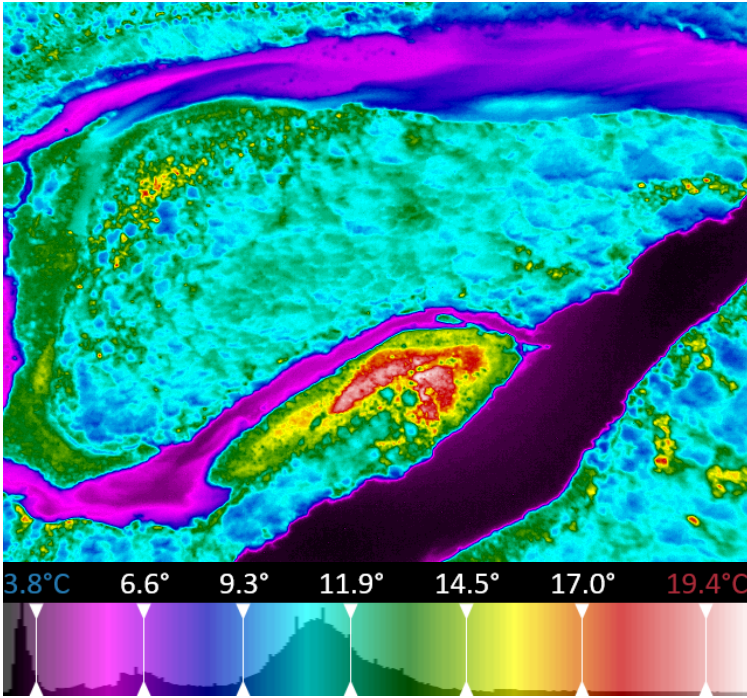
Inspection Report

Project: TBS SAIL IV

Session: June 15, 2023 16.11.03

Image: 0073_MWIR

Project	TBS SAIL IV	Ambient	9.0 °C
Date	June 12, 2023 13.41.22	Humidity	62.4%
Date	2023:06:15	GPS Latitude	38° 55' 19.26" N
Time	16:35:52	GPS Longitude	106° 56' 59.17" W
Comments	200m	GPS Altitude	2977.000000 m
Emissivity	0.9	GPS Heading	217.479996°



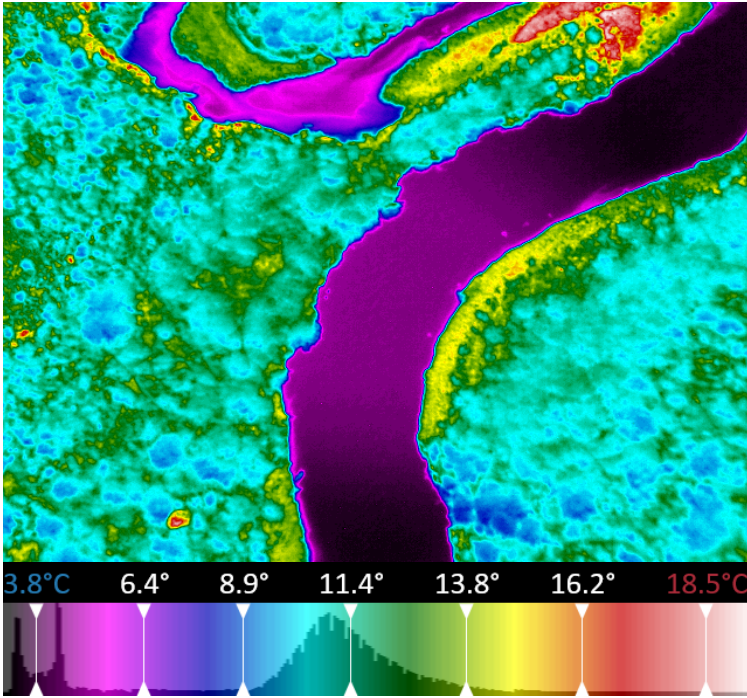
Inspection Report

Project: TBS SAIL IV

Session: June 15, 2023 16.11.03

Image: 0074_MWIR

Project	TBS SAIL IV	Ambient	9.0 °C
Date	June 12, 2023 13.41.22	Humidity	62.4%
Date	2023:06:15	GPS Latitude	38° 55' 19.33" N
Time	16:35:58	GPS Longitude	106° 56' 59.07" W
Comments	200m	GPS Altitude	2976.000000 m
Emissivity	0.9	GPS Heading	221.169998°



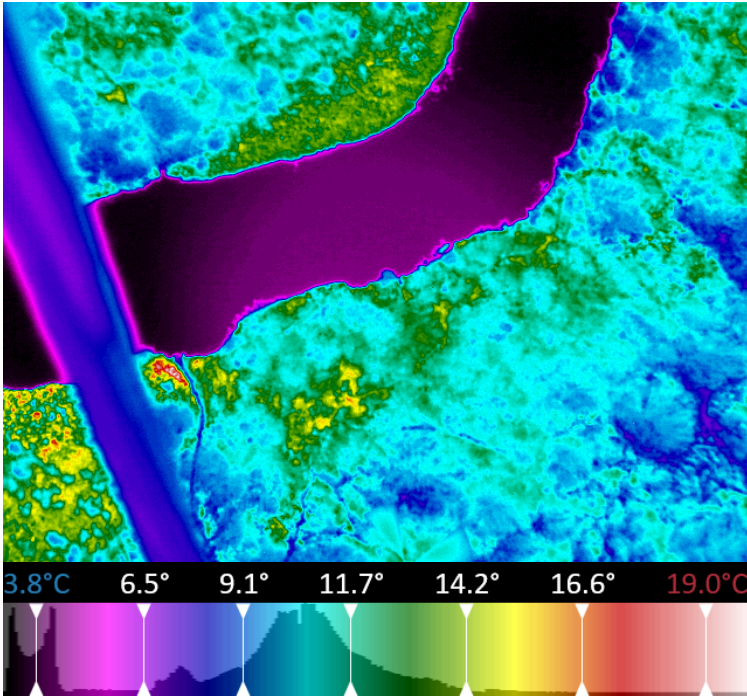
Inspection Report

Project: TBS SAIL IV

Session: June 15, 2023 16.11.03

Image: 0075_MWIR

Project	TBS SAIL IV	Ambient	9.0 °C
Date	June 12, 2023 13.41.22	Humidity	62.4%
Date	2023:06:15	GPS Latitude	38° 55' 19.45" N
Time	16:36:05	GPS Longitude	106° 56' 59.01" W
Comments	200m	GPS Altitude	2975.000000 m
Emissivity	0.9	GPS Heading	222.070007°



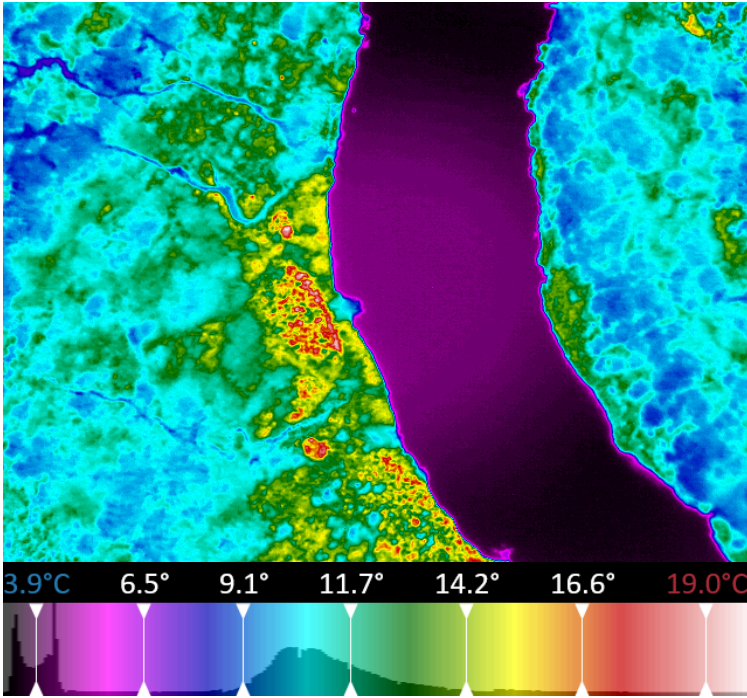
Inspection Report

Project: TBS SAIL IV

Session: June 15, 2023 16.11.03

Image: 0076_MWIR

Project	TBS SAIL IV	Ambient	9.0 °C
Date	June 12, 2023 13.41.22	Humidity	62.4%
Date	2023:06:15	GPS Latitude	38° 55' 19.43" N
Time	16:36:12	GPS Longitude	106° 56' 58.78" W
Comments	200m	GPS Altitude	2973.000000 m
Emissivity	0.9	GPS Heading	220.869995°



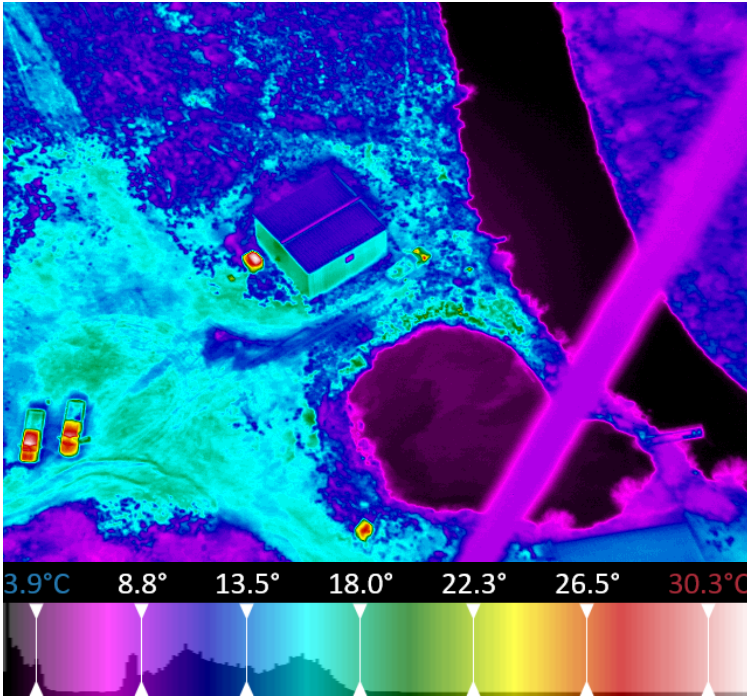
Inspection Report

Project: TBS SAIL IV

Session: June 15, 2023 16.11.03

Image: 0077_MWIR

Project	TBS SAIL IV	Ambient	9.0 °C
Date	June 12, 2023 13.41.22	Humidity	62.4%
Date	2023:06:15	GPS Latitude	38° 55' 19.66" N
Time	16:36:29	GPS Longitude	106° 56' 58.67" W
Comments	200m	GPS Altitude	2971.000000 m
Emissivity	0.9	GPS Heading	220.039993°



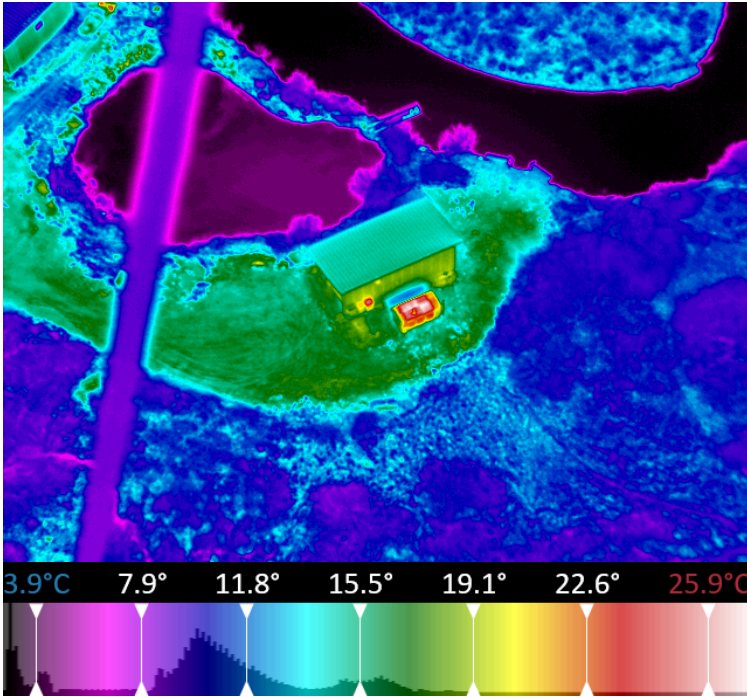
Inspection Report

Project: TBS SAIL IV

Session: June 15, 2023 16.11.03

Image: 0078_MWIR

Project	TBS SAIL IV	Ambient	9.0 °C
Date	June 12, 2023 13.41.22	Humidity	62.4%
Date	2023:06:15	GPS Latitude	38° 55' 19.59" N
Time	16:36:34	GPS Longitude	106° 56' 58.54" W
Comments	200m	GPS Altitude	2970.000000 m
Emissivity	0.9	GPS Heading	219.979996°



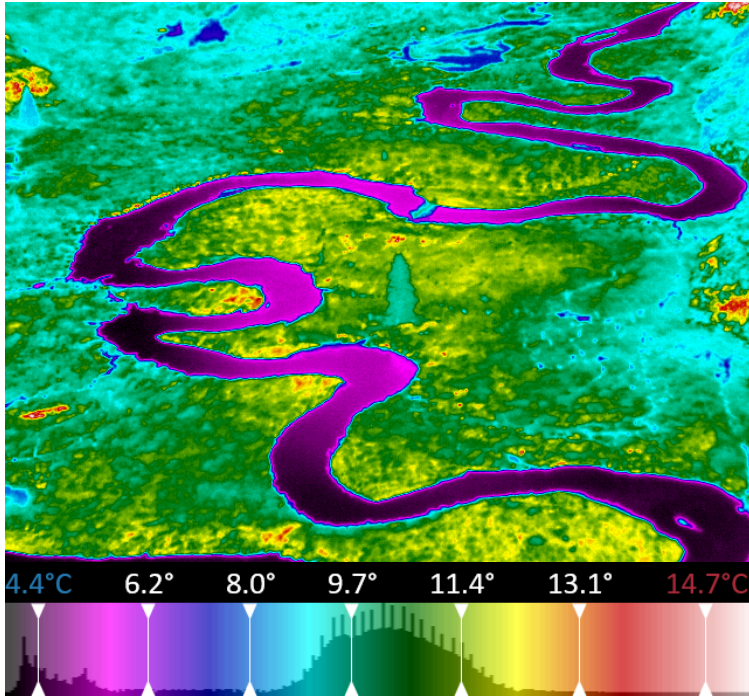
Inspection Report

Project: TBS SAIL IV

Session: June 15, 2023 16.11.03

Image: 0079_MWIR

Project	TBS SAIL IV	Ambient	9.0 °C
Date	June 12, 2023 13.41.22	Humidity	62.4%
Date	2023:06:15	GPS Latitude	38° 55' 19.56" N
Time	16:36:45	GPS Longitude	106° 56' 58.36" W
Comments	200m	GPS Altitude	2968.000000 m
Emissivity	0.9	GPS Heading	231.889999°



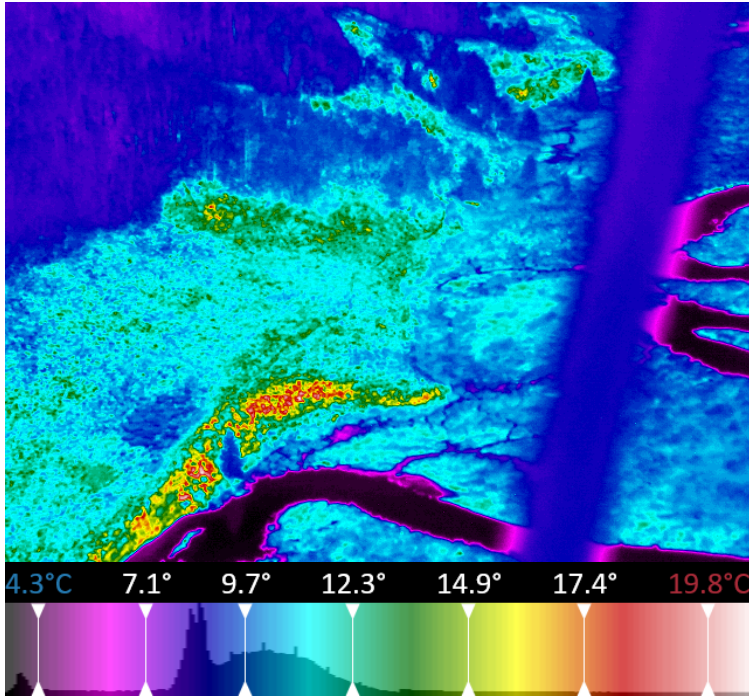
Inspection Report

Project: TBS SAIL IV

Session: June 15, 2023 16.11.03

Image: 0080_MWIR

Project	TBS SAIL IV	Ambient	9.0 °C
Date	June 12, 2023 13.41.22	Humidity	62.4%
Date	2023:06:15	GPS Latitude	38° 55' 19.57" N
Time	16:36:50	GPS Longitude	106° 56' 58.30" W
Comments	200m	GPS Altitude	2968.000000 m
Emissivity	0.9	GPS Heading	228.580002°



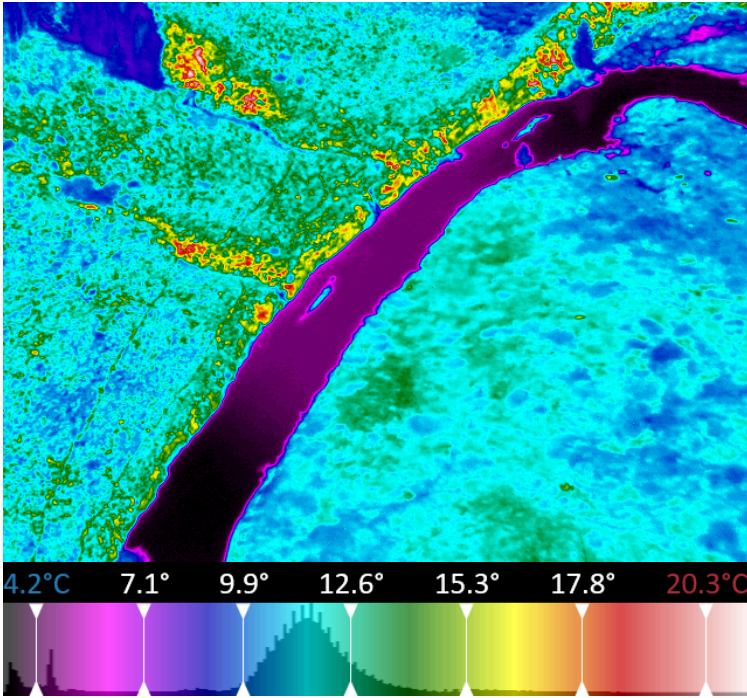
Inspection Report

Project: TBS SAIL IV

Session: June 15, 2023 16.11.03

Image: 0081_MWIR

Project	TBS SAIL IV	Ambient	9.0 °C
Date	June 12, 2023 13.41.22	Humidity	62.4%
Date	2023:06:15	GPS Latitude	38° 55' 19.60" N
Time	16:36:58	GPS Longitude	106° 56' 58.17" W
Comments	200m	GPS Altitude	2966.000000 m
Emissivity	0.9	GPS Heading	232.100006°



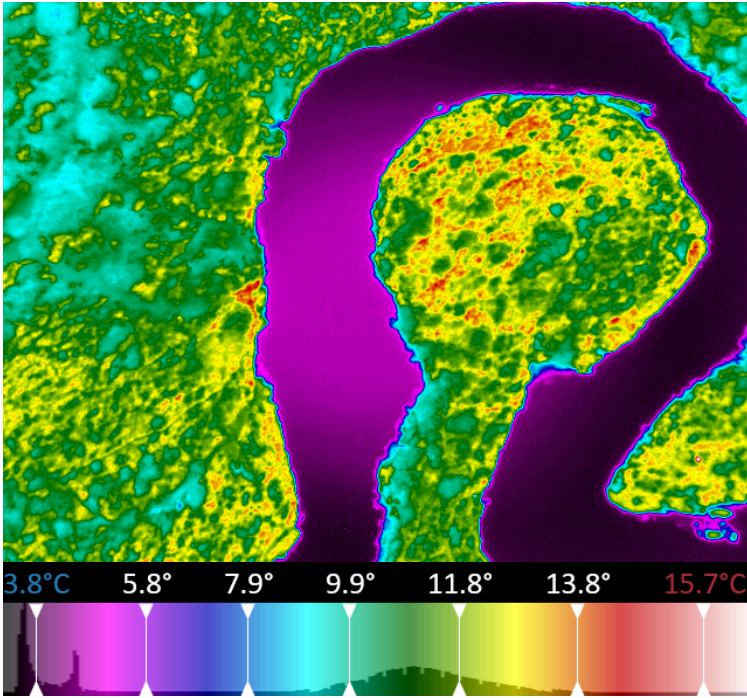
Inspection Report

Project: TBS SAIL IV

Session: June 15, 2023 16.11.03

Image: 0082_MWIR

Project	TBS SAIL IV	Ambient	9.0 °C
Date	June 12, 2023 13.41.22	Humidity	62.4%
Date	2023:06:15	GPS Latitude	38° 55' 19.30" N
Time	16:39:42	GPS Longitude	106° 56' 58.93" W
Comments	200m	GPS Altitude	3004.000000 m
Emissivity	0.9	GPS Heading	225.789993°



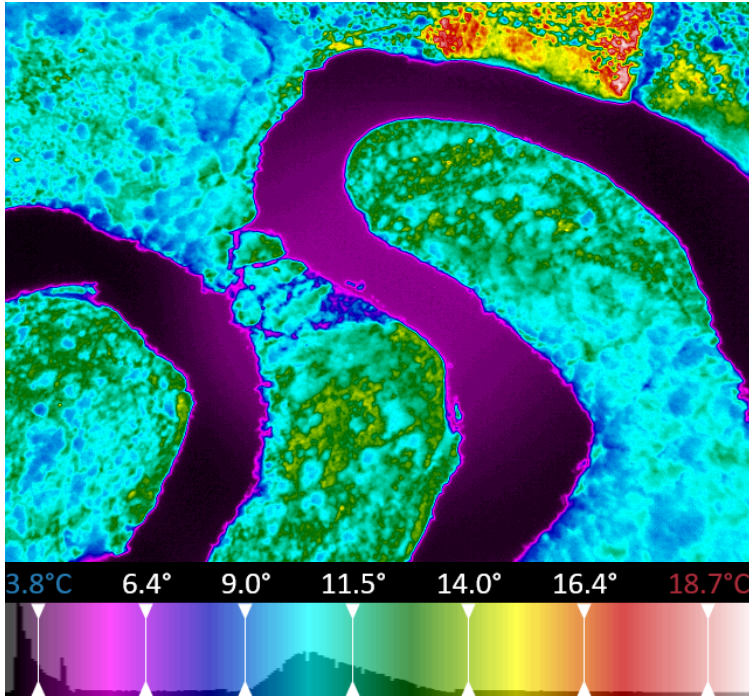
Inspection Report

Project: TBS SAIL IV

Session: June 15, 2023 16.11.03

Image: 0083_MWIR

Project	TBS SAIL IV	Ambient	9.0 °C
Date	June 12, 2023 13.41.22	Humidity	62.4%
Date	2023:06:15	GPS Latitude	38° 55' 19.16" N
Time	16:39:48	GPS Longitude	106° 56' 58.72" W
Comments	200m	GPS Altitude	3003.000000 m
Emissivity	0.9	GPS Heading	229.229996°



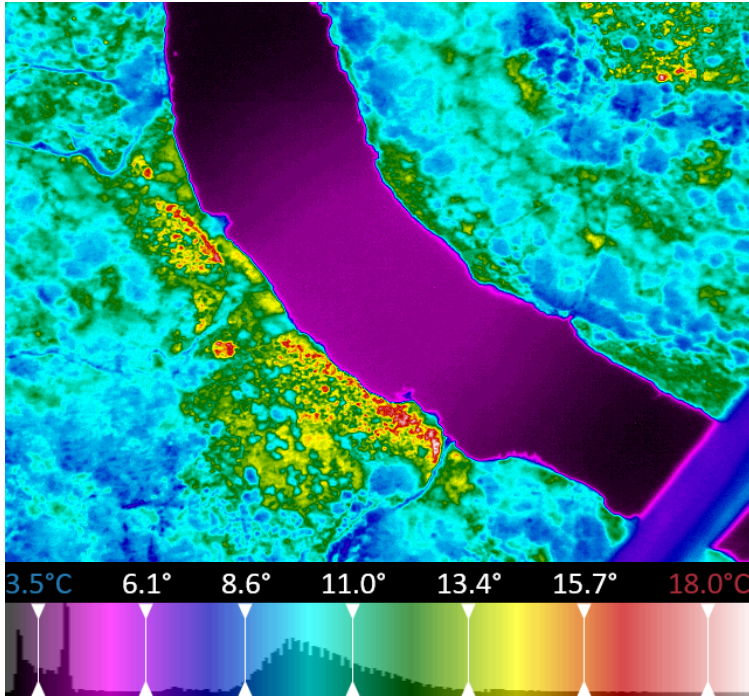
Inspection Report

Project: TBS SAIL IV

Session: June 15, 2023 16.11.03

Image: 0084_MWIR

Project	TBS SAIL IV	Ambient	9.0 °C
Date	June 12, 2023 13.41.22	Humidity	62.4%
Date	2023:06:15	GPS Latitude	38° 55' 19.13" N
Time	16:39:55	GPS Longitude	106° 56' 58.43" W
Comments	200m	GPS Altitude	3001.000000 m
Emissivity	0.9	GPS Heading	235.050003°



Inspection Report

Project: TBS SAIL IV

Session: June 15, 2023 16.11.03

Image: 0085_MWIR

Project	TBS SAIL IV	Ambient	9.0 °C
Date	June 12, 2023 13.41.22	Humidity	62.4%
Date	2023:06:15	GPS Latitude	38° 55' 19.15" N
Time	16:40:01	GPS Longitude	106° 56' 58.16" W
Comments	200m	GPS Altitude	2998.000000 m
Emissivity	0.9	GPS Heading	242.110001°

